

VTGNet: A Vision-based Trajectory Generation Network for Autonomous Vehicles in Urban Environments

Peide Cai, Yuxiang Sun, Hengli Wang, and Ming Liu, *Senior Member, IEEE*

Abstract—Traditional methods for autonomous driving are implemented with many building blocks from perception, planning and control, making them difficult to generalize to varied scenarios due to complex assumptions and interdependencies. Recently, the end-to-end driving method has emerged, which performs well and generalizes to new environments by directly learning from export-provided data. However, many prior methods on this topic neglect to check the confidence of the driving actions and the ability to recover from driving mistakes. In this paper, we develop an uncertainty-aware end-to-end trajectory generation method based on imitation learning. It can extract spatiotemporal features from the front-view camera images for scene understanding, then generate collision-free trajectories several seconds into the future. The experimental results suggest that under various weather and lighting conditions, our network can reliably generate trajectories in different urban environments, such as turning at intersections and slowing down for collision avoidance. Furthermore, closed-loop driving tests suggest that the proposed method achieves better cross-scene/platform driving results than the state-of-the-art (SOTA) end-to-end control method, where our model can recover from off-center and off-orientation errors and capture 80% of dangerous cases with high uncertainty estimations.

Index Terms—End-to-end driving model, uncertainty-aware navigation, imitation learning, path planning.

I. INTRODUCTION

FROM a global perspective, approximately 1.3 million people die yearly due to road traffic [1], and nearly 94% of them are related to human driving errors [2]. It is shown that autonomous vehicles (AVs) may play an essential role in reducing this amount, and can also alleviate traffic congestion, cut down air pollution and reduce energy consumption in transportation by as much as 90% [3].

In order to achieve autonomous driving, vehicles need to perceive and understand the surroundings, then use the extracted information to generate collision-free trajectories to the goal position. However, due to the highly complex environment and inability to test the system in the wide variety of scenarios [4], it is still a challenge to achieve universal autonomous driving, especially in real-world urban environments where trajectory generation is a crucial task. Within this framework, the solution trajectory can be represented as a time-parametrized function $\pi(t) : [0, T] \rightarrow \mathcal{X}$, where T is the planning horizon and \mathcal{X} is the configuration space of the vehicle [5]. Basically, methods for planning and

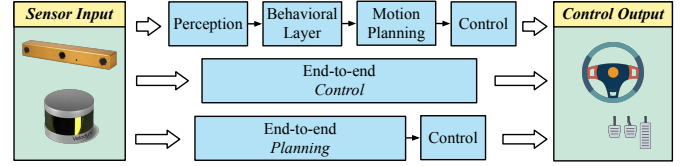


Fig. 1. Different approaches for trajectory planning and decision-making for autonomous vehicles.

decision-making for AVs can be divided into three categories: traditional sequential planning, end-to-end control and end-to-end planning, which are illustrated in Fig. 1.

The traditional approaches are usually structured as a pipeline of separate components (e.g., perception, planning and control) linking sensory inputs to actuator outputs [6]. However, there exist some major disadvantages in this approach. 1) Each component needs to be individually specified and tuned, which is difficult to generalize to varied scenarios due to their complex interdependencies [7]. 2) The cost functions in most works have to be carefully designed with complicated parameters. 3) It is prone to error propagation. The accumulated error among unstable modules may lead to false or missed alarms. For example, in the unfortunate Tesla accident in 2016, an error in the perception module, misclassification of a white trailer as sky, propagated down the pipeline until failure [8].

Recently, a new paradigm based on deep learning integrating perception, planning and control has achieved impressive results on vehicle navigation [9]–[16]. This method is called *end-to-end control*, which formulates the driving problem as learning a mapping from perceptual inputs (e.g., RGB images) directly to vehicle control outputs (e.g., steering angle and throttle). Another similar paradigm is *end-to-end planning* [17]–[20] that maps observations into future trajectories. Deep learning enables these system to perform well and generalize to new environments by self-optimising (learning) its behaviour from data, which is free from tuning rule-based parameters in all foreseeable scenarios. However, there are still several shortcomings in these works: 1) The driving ability of recovering from off-center and off-orientation errors has not been considered or validated, which is critical for real-world deployment. 2) Most works only evaluate their models in simple environments with limited complexity in terms of dynamic obstacles and weather/lighting conditions. 3) The generalization performance on different types of vehicles with changing physical properties has seldom been evaluated. 4) The neglected uncertainty of the generated driving actions

Peide Cai, Yuxiang Sun, Hengli Wang and Ming Liu are with the Department of Electronic and Computer Engineering, Hong Kong University of Science and Technology, Clear Water Bay, Kowloon, Hong Kong SAR, China (e-mail: pcaiaa@connect.ust.hk; sun.yuxiang@outlook.com; hwangdf@connect.ust.hk; eelium@ust.hk)

or trajectories prevents the users to check the correctness of the network output, which is crucial in safety-critical driving tasks. 5) Many works heavily rely on post-processed detailed environmental maps for decision making [19], [20], which are costly to create and transfer to new scenarios.

Towards addressing the above five problems, we follow the more generic end-to-end planning paradigm and proposed VTGNet, an uncertainty-aware vision-based trajectory generation network for AVs. This paper is an extended version of [17] and the main contributions are summarized as follows.

- 1) We propose an end-to-end driving network for AVs based on imitation learning, which directly takes as input the raw camera images rather than highly-engineered environmental maps for trajectory generation.
- 2) We propose a new benchmark *AddNoise* to exam the driving ability to recover from off-center and off-orientation errors.
- 3) We compare our VTGNet with different baselines and show its superiority under various weather/lighting conditions (e.g., snowy, rainy and foggy) both on a large-scale driving dataset and in a high-fidelity driving simulator with dynamic obstacles.
- 4) We demonstrate the cross-scene/platform and error recovery driving ability of VTGNet on the *AddNoise* benchmark.
- 5) We validate the effectiveness of the estimated uncertainty by ablation studies and closed-loop driving tests.
- 6) We open source our code and collected synthetic driving dataset for future studies on autonomous driving¹.

II. RELATED WORK

End-to-end control. The ALVINN proposed by Pomerleau [21] in 1989 is a pioneer attempt to use the neural network for autonomous driving. Due to the composition of a limited number of neural network layers, this method only works in very simple scenarios. In 2016, with the development of convolutional neural networks (CNNs) and computing powers of GPUs, Bojarski *et al.* [9] developed a more advanced driving model named DAVE-2. It achieves autonomous lane following in relatively simple real-world scenarios, such as flat or barrier-free roads, in which the front-view camera is used to stream the images and transmit them into CNNs to compute steering commands. Followup works include [13], [10] and [22]. However, These works only target *lane-following* tasks. Since they only consider the camera input for decision making, a wrong turn may be taken at intersections for the lack of high-level navigation commands. Moreover, only simple environments with low-level complexity are considered in these works.

Incorporating intentions into driving networks. In order to resolve the ambiguities at intersections, driving models proposed by Codevilla *et al.* [12], [15] have been designed to receive not only the perceptual inputs but also the high-level driving intentions (i.e., *keep straight* and *turn left*). In this way, the network becomes more controllable. Similarly, Cai *et al.* [16] realize high-speed autonomous drifting in racing

scenarios guided by route information with deep reinforcement learning. However, the driving policy is only demonstrated in static environments. In addition, Hecker *et al.* [23] trained a driving model to use 360-degree camera images equipped with GPS-based route information to predict future steering and speed controls. However, this work is only evaluated *offline* on a pre-collected dataset. Closed-loop *online* driving abilities such as slowing down for pedestrians/vehicles is not presented.

End-to-end planning using temporal information. To make the driving models more generic, new methods have been recently proposed for end-to-end trajectory planning [17]–[20]. These methods commonly use recurrent neural networks (RNNs) to handle temporal sequential information (e.g., images). For example, Bergqvist *et al.* [18] design and test several path planning networks with various types of input including gray-scale images and ego-motions. The results show that the path generated by long short-term memory (LSTM) or CNN-LSTM is smooth and feasible in many situations. However, this work only consider lane following tasks in simple areas. To handle more complex driving situations, Rhinehart *et al.* [19] consider the future trajectories as a distribution conditioned on post-processed top-view feature maps rather than raw camera images, from which a set of possible paths can be sampled. Similarly, Bansal *et al.* [20] propose to use top-view environmental representations to generate trajectories with RNNs. However, the detailed top-down views used in these two works are expensive to create, maintain and transfer, which relies on prebuilt high-resolution maps of the driving areas.

Our work corresponds with the idea of end-to-end planning but differs from the other works in three main aspects: 1) Our method is free from detailed top-view feature/environmental maps and is directly based on highly accessible raw camera images for scene understanding and trajectory generation. 2) The history sequential input is redundant and may contribute differently to the model [24], which, however, is neglected by prior RNN-based driving models. In the spirit of advancements in text translation [25] and graph representation learning [26], we design a *self-attention* LSTM module to better use the temporal information. 3) Our method is extensively evaluated both on a large-scale driving dataset (offline, open-loop) and in a high-fidelity driving simulator (online, closed-loop).

Learning uncertainty-aware navigation policies. Recently, several methods have been proposed for uncertainty estimation in deep neural networks. Kendall *et al.* [27] propose there are two types of uncertainties: the *aleatoric* uncertainty and the *epistemic* uncertainty. The *epistemic* uncertainty is the model uncertainty, which can be reduced by adding enough data. *Aleatoric* uncertainty, also known as data uncertainty, captures the uncertainty from the observed input data. Tai *et al.* [28] accomplish uncertainty-aware visual-based navigation by using data uncertainty to choose the safest action among multiple network outputs. Fan *et al.* [29] also use the data uncertainty to achieve resilient behaviors in prior unknown environments for indoor navigation. Similar to these works, we show performance improvements by explicitly modeling the data uncertainty into deep networks. Differently, we find this method is still insufficient for hard-coded safety on

¹<https://github.com/caipeide/VTGNet>

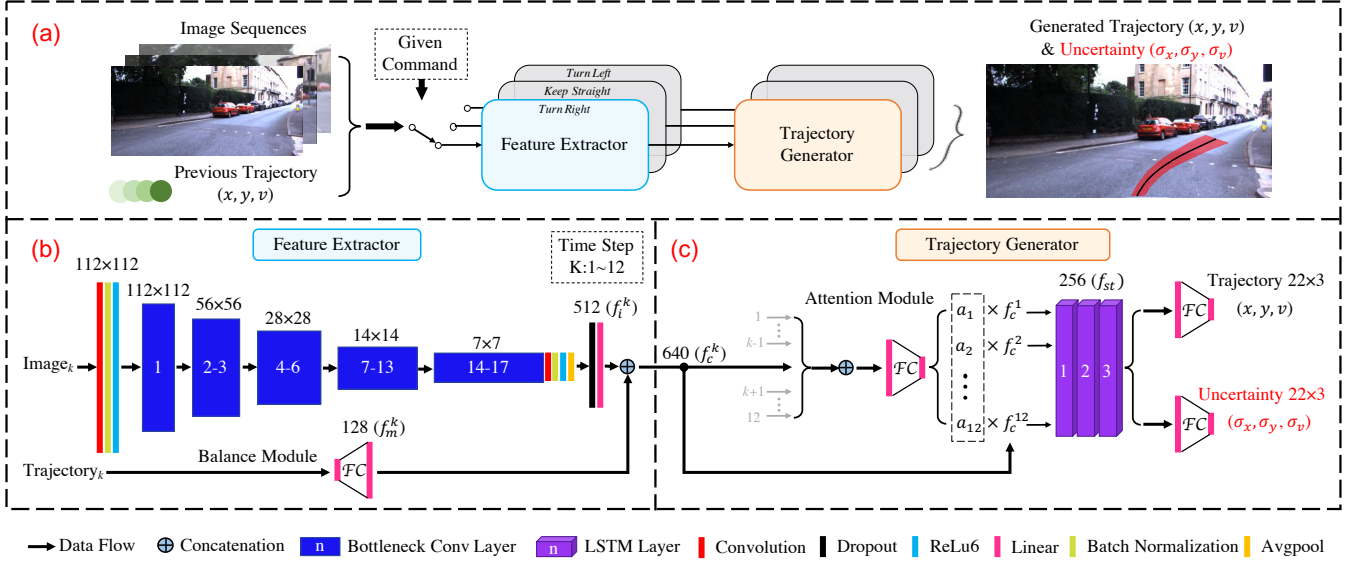


Fig. 2. The architecture of the proposed VTGNet, which consists of a feature extractor and a trajectory generator. VTGNet is composed of three sub-networks that are selectively activated for three common tasks: *turn left*, *turn right* and *keep straight*. MobileNet-V2 is used as the feature extractor with 17 bottleneck convolutional layers. And LSTM is used to process the spatiotemporal information. We also adopt a self-attention mechanism to measure the importance of the past sequential information before feeding them into LSTM. The output of the VTGNet is two-branched: 1) A vector of size 22×3 indicating the trajectory in the future 22 frames (velocity and x, y positions in the body frame). 2) A vector of size 22×3 indicating the uncertainty of the generated trajectory.

autonomous driving, which opens possible avenues for future research in this area.

III. METHODOLOGY

A. Network Architecture

The overall architecture of the proposed VTGNet is shown in Fig. 2-(a). At each time step t , the inputs to the network are camera images $\mathcal{I}_t = \{\mathcal{I}^1, \dots, \mathcal{I}^{12}\}$ and the movement information of the vehicle $\mathbf{m}_t = \{\mathbf{m}^1, \dots, \mathbf{m}^{12}\}$ in the past 12 frames. The output of the network is the predicted trajectory \mathcal{T}_t and corresponding uncertainty σ_t , which are conditioned on the high-level driving command c_t and observations. The preview horizon of the generated trajectory is set to 3s (i.e., 22 frames), which is double the average human perception-brake reaction time (RT) of 1.5s to stop a vehicle [30]. Therefore, the generated trajectory can be denoted as $\mathcal{T}_t = \{\mathcal{T}^1, \dots, \mathcal{T}^{22}\}$. Here, $\mathbf{m}^k \in \mathbb{R}^3$ and $\mathcal{T}^k \in \mathbb{R}^3$ both contain the velocity and x, y positions in the current body frame. Similarly, the trajectory uncertainty is denoted as $\sigma_t = \{\sigma^1, \dots, \sigma^{22}\}$, where $\sigma^k \in \mathbb{R}^3$ contains uncertainties of the velocity and x, y positions.

For implementation, we construct three sub-networks that can be selected by the given command c_t to conduct different tasks, i.e., *turn left*, *turn right* and *keep straight*, which is similar to some other works [12], [15]. In practice, as in [27], we train the network to predict the log variance $\log \sigma^2$, because it is more numerically stable than regressing the variance.

1) *The Feature Extractor*: Once a specific branch is chosen by a high-level command, the images \mathcal{I}_t are first processed separately and in turn by an image module F_i implemented with CNNs, which extracts a feature vector $f_i \in \mathbb{R}^{512}$ from each image. We use MobileNet-V2 [31] as F_i to extract visual features. It consists of 17 bottleneck convolutional blocks and each block uses the depthwise separable convolutions rather

than a fully convolutional operator. We refer readers to [31] for more details of this module. Then, a balance module F_b implemented with fully connected (FC) layers expands the dimension of each history movement vector \mathbf{m}^k from 3 to 128 (f_m^k) to balance the influence of the vision and motion feature vectors, where we draw on the experience of [32]. The outputs of these two modules are then concatenated together at every history time step into combined vectors of length 640, represented by

$$f_c^k = \langle F_i(\mathcal{I}^k), F_b(\mathbf{m}^k) \rangle, \quad 1 \leq k \leq 12, \quad (1)$$

where $\langle \cdot \rangle$ represents the concatenation operation, $F_i(\mathcal{I}^k)$ is the output of the image module for the k -th image, $F_b(\mathbf{m}^k)$ is the output of the balance module for the k -th motion state vector, and f_c^k is the k -th combined vector.

2) *The Trajectory Generator*: To better use the sequential information, the set of $f_c = \{f_c^1, \dots, f_c^{12}\}$ is first concatenated and processed by FC layers to generate attentions a_1, \dots, a_{12} to measure the relative importance of the past information. We use *softmax* to activate the last layer so that $\sum_{k=1}^{12} a_k = 1$. Then we feed the modulated features $\{a_1 f_c^1, \dots, a_{12} f_c^{12}\}$ into a three-layer LSTM to generate the spatiotemporal feature $f_{st} \in \mathbb{R}^{256}$ of the surroundings. It is further compressed by 2 FC layers to get two vectors both of size 22×3 , which represent the trajectory \mathcal{T}_t and uncertainty σ_t generated at time step t for the future 22 frames.

3) *Loss Function*: As the name suggests, the basic idea of imitation learning is to train a network that mimics human behaviors, which can be solved with supervised learning. Let \mathcal{T}_t' denote the expert-provided trajectory in the training dataset at sample time t , and θ denote the learnable parameters of the network F . Then the optimal parameters θ^* can be trained by

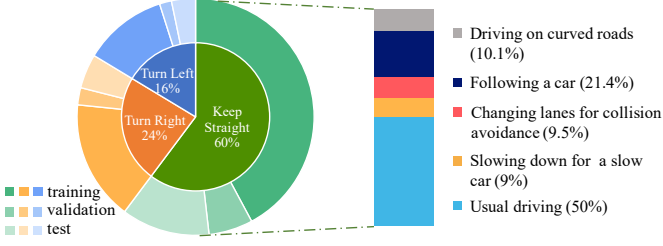


Fig. 3. Dataset distribution and splitting. For each situation, the split ratio for training, validation and test is 7:1:2. The stacked column bar on the right shows the distribution of data in the *keeping straight* situation, where we have balanced the portion for usual and unusual driving cases. The turning situation does not contain significant interaction with the road agents.

TABLE I
THE ENVIRONMENTAL DISTRIBUTIONS OF OUR DATASET

Environments	# Turn Left	# Turn Right	# Keep Straight
Sun	3705	5355	7921
Rain	3369	4401	16548
Snow	1280	3975	6089
Dusk	1059	1194	4836
Night	2339	2705	10930
Overcast	2733	3103	7016

minimizing the average prediction loss:

$$\theta^* = \arg \min_{\theta} \sum_t \mathcal{L}(F(\mathcal{I}_t, \mathbf{m}_t, \mathbf{c}_t; \theta), \mathcal{T}'_t), \quad (2)$$

where \mathcal{L} is the per-sample loss at sample t . We follow the training method for data uncertainty in [27] and define \mathcal{L} as:

$$\mathcal{L} = \frac{\|\mathcal{T}_t - \mathcal{T}'_t\|_2^2}{2\sigma_t^2} + \frac{1}{2} \log \sigma_t^2. \quad (3)$$

B. Dataset Generation and Analysis

We build our dataset from the RobotCar dataset, which was recorded in dynamic urban areas from May 6, 2014 to November 13, 2015. This dataset captures scenarios with various weather and lighting conditions, along with some long-term changes such as construction and roadworks. The front-view images are recorded by a Point Grey Bumblebee XB3 camera on top of the vehicle. In addition, the ground-truth position and velocity information can be acquired from the fused GPS/inertial solution, which are recorded at a frequency of 50 Hz.

1) *Data Generation*: From the RobotCar dataset, we aim to extract both camera images and movement information to train and test VTGNet. Therefore, the data without GPS information is first *filtered* out and a total of 29 driving routes are collected. Another issue that needs to be considered is *data balance*. Specifically, we need to balance the portion for different driving cases (e.g., car following, slowing down for collision avoidance, etc.) and the distribution of driving samples in varied environmental conditions. The final dataset distribution is shown in Fig. 3 and Table. I.

Then this data is *reconstructed* for training and testing in this work, where we need to equip every image with the



Fig. 4. Dataset distribution map. We plot and cluster the locations of all samples from our dataset. Clusters with more samples have a brighter color and are larger in size.

trajectory of the ego-vehicle in the past 1.5 seconds and the future 3 seconds. For implementation, we first interpolate the ground-truth universal transverse mercator (UTM) position and velocity series to the image timestamps, which are recorded at 15 Hz, and then convert their coordinates to the vehicle body frame. After that, we manually label every image with a corresponding intention command indicating the driving direction of the vehicle based on the ground-truth trajectories. For example, when the ego-vehicle approaches an intersection and plans to take a right turn, we change the command from *keep straight* to *turn right*. When the steering is completed, we recover the command to *keep straight*. Finally, we crop the raw images to the shape of (1247, 384) by removing the sky and hood on the top/bottom of the images because these areas are less informative for scene understanding. We believe that the learning process could be more efficient by doing so.

2) *Data Analysis*: Our final dataset contains 88,558 images of driving sequences in Oxford for 61.52 km, which covers 6 environmental conditions: *overcast*, *sun*, *rain*, *snow*, *dusk* and *night*. Each environment has a special style of visual appearance. For example, in the *rain* scenario, the roads are often covered by fallen leaves and sometimes raindrops on the camera lens cause blurry areas in the image. In the *night* scenario, the shutter speed is much slower than it is in the daytime, which can lead to motion artifacts around objects when the vehicle moves. In the *snow* scenario, the undrivable areas are often covered by white snow, contrasting sharply with the drivable areas. Sample visual appearances can be seen in Fig. 8. In addition, to visualize how the dataset distributes geologically, we plot their locations on an aerial map, as shown in Fig. 4.

IV. EXPERIMENTS ON THE ROBOTCAR DATASET

A. Training Details and Baselines

We implement the proposed VTGNet with Pytorch and train it on the dataset introduced in Section IV with the NVIDIA 1080Ti graphics card. The split ratio of training, validation and test is set to 7:1:2. We use the Adam optimizer [33] with a initial learning rate of 0.0001 and batch size of 15.

TABLE II

Models: THE QUANTITATIVE EVALUATION RESULTS FOR DIFFERENT MODELS. *Environments*: THE EVALUATION RESULTS OF VTGNET IN DIFFERENT WEATHER/LIGHTING CONDITIONS. SMALLER NUMBERS ARE BETTER. THE BOLD FONT HIGHLIGHTS THE BEST RESULT IN EACH COLUMN.

<i>Models</i>	$Accel$ (m/s^2)	\mathcal{E}_v (m/s)	\mathcal{E}_{acc} (m/s^2)	\mathcal{E}_{ad} (m)	\mathcal{E}_x (m)	\mathcal{E}_y (m)	\mathcal{E}_{fd} (m)
CNN-FC [13]	0.181	1.104	0.313	1.621	0.268	1.545	3.271
CNN-LSTM [13]	0.488	0.995	0.564	1.461	0.269	1.380	2.907
CNNState-FC [18]	0.326	0.477	0.399	0.628	0.242	0.521	1.444
VTGNet (<i>ours</i>)	0.325	0.289	0.311	0.426	0.188	0.335	1.036
<i>Environments</i>							
<i>Sun</i>	0.402	0.286	0.339	0.470	0.193	0.372	1.120
<i>Rain</i>	0.294	0.270	0.299	0.409	0.172	0.329	0.962
<i>Dusk</i>	0.350	0.359	0.353	0.421	0.185	0.332	1.095
<i>Night</i>	0.318	0.310	0.308	0.414	0.205	0.310	1.040
<i>Overcast</i>	0.337	0.311	0.336	0.508	0.204	0.418	1.226
<i>Snow</i>	0.262	0.236	0.247	0.329	0.171	0.237	0.818

The network is trained to converge when no further decrease in the validation loss can be observed. For comparison, we also train and fine-tune three other vision-based end-to-end trajectory planning baselines on the same training set. They are introduced as follows and are shown in Fig. 5.

CNN-FC. This network takes as input the image sequences. The CNNs first extract the visual features in the past 12 frames (1.5 s). Then these features are concatenated together to be compressed by FC layers. This method follows the idea of *TCNN* introduced in [13].

CNN-LSTM. This network takes as input the image sequences. The extracted features in the past 12 frames are processed by a three-layer LSTM block into a vector $\in \mathbb{R}^{512}$. The vector is then compressed by FC layers. This method follows the idea of *CNN-LSTM* introduced in [13].

CNNState-FC. This network takes as input both image and movement sequences. The extracted features are concatenated and compressed with FC layers. This method follows the idea of *Merging Model* introduced in [18].

We adopt 7 metrics to evaluate the performance of different networks. All of them are the average values computed over the entire test dataset.

- $Accel$ measures the smoothness of the generated trajectory, which is the average acceleration of the preview time. The lower its values, the smoother and more comfortable the corresponding trajectories.
- \mathcal{E}_v and \mathcal{E}_{acc} measures the mean velocity and acceleration error, respectively, in the preview horizon of a trajectory.
- \mathcal{E}_{ad} represents the average displacement error [34]. It is the L2 distance between the generated and the ground-truth trajectory.
- \mathcal{E}_x and \mathcal{E}_y represents the lateral and longitudinal error, respectively, of a trajectory.
- \mathcal{E}_{fd} is the final displacement error [34], which means the L2 distance between the final waypoints of the generated and ground-truth trajectories.

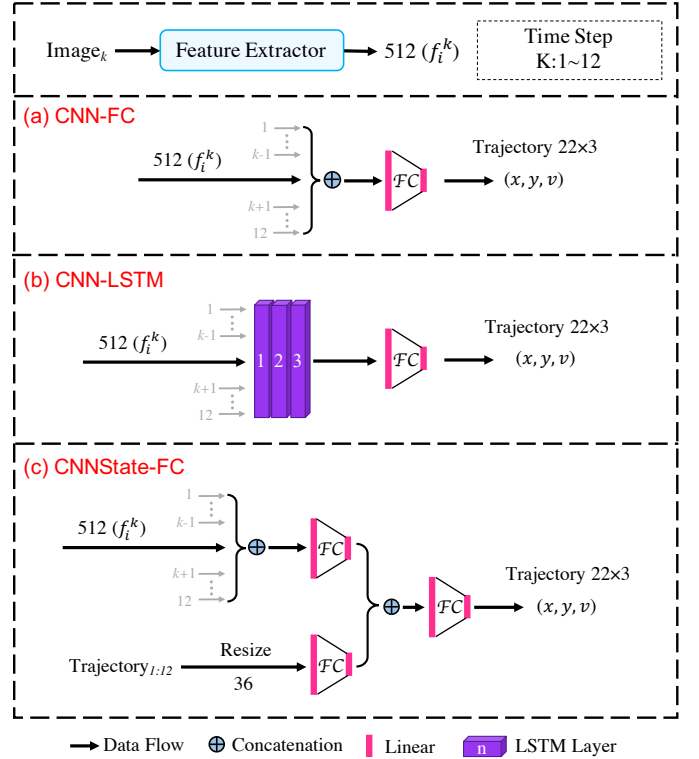


Fig. 5. Different baselines for comparison. The feature extractor for these networks is the same as the one in our proposed VTGNet shown in Fig. 2

B. Quantitative Analysis

1) *Comparison to Baselines:* We first show the evaluation results on the test set from different model architectures in Table. II-Models.

Trajectory smoothness: Table. II reveals that CNN-FC generates the smoothest trajectories with the lowest $Accel$ value (0.181). And VTGNet ranks second place (0.325). CNN-LSTM performs worst on this metric with the highest $Accel$ (0.488).

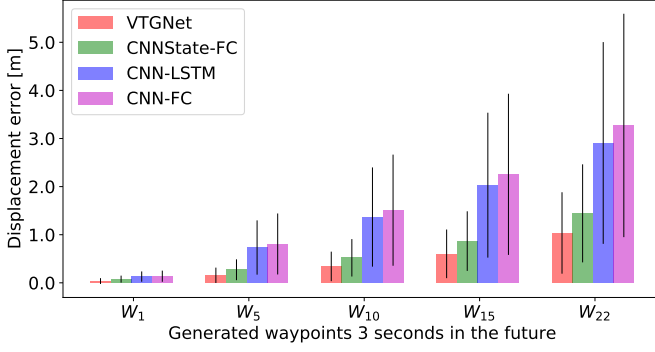


Fig. 6. Displacement error on the generated waypoints for different models. The black lines indicate the standard deviation.

TABLE III
THE DRIVING STYLE REPRESENTED AS MEAN AND STANDARD DEVIATION OF DRIVING ACCELERATION (m/s^2) FOR TRAINING DATASET AND VTGNET.

Environments	Training Data	VTGNet
<i>Sun</i>	0.38 ± 0.34	0.40 ± 0.35
<i>Rain</i>	0.39 ± 0.35	0.29 ± 0.24
<i>Dusk</i>	0.34 ± 0.31	0.35 ± 0.32
<i>Night</i>	0.32 ± 0.34	0.32 ± 0.30
<i>Overcast</i>	0.32 ± 0.33	0.34 ± 0.29
<i>Snow</i>	0.21 ± 0.25	0.26 ± 0.22

Error analyses: From the second to the last column of Table. II, we can see that VTGNet generates more accurate trajectories than the other models in terms of the error-related metrics such as \mathcal{E}_v and \mathcal{E}_{ad} . This superior performance indicates that our model performs more like humans than the others. Fig. 6 shows the displacement error over the 3.0 s preview horizon from different models. It can be seen that their errors and related variance all increase as the preview time increases, and our VTGNet achieves the best results with the smallest values. In addition, we can infer the reasonability of our network design by comparing the results from different baseline models, which is discussed as follows.

Table. II shows that both CNN-LSTM and CNNState-FC perform better than CNN-FC with lower errors. The superiority of CNN-LSTM indicates that the recurrent architecture, such as LSTM, is much more efficient than the FC layers to process spatiotemporal information. We conjecture that the LSTM module can infer the hidden state, such as environmental changes among the frames, which leads to better performance on this imitation learning task. However, it is difficult for the FC layers to extract valuable information directly from the consecutive visual features. On the other hand, the superiority of CNNState-FC indicates that past movement is beneficial for trajectory generation, which functions as the *state memory*, similar to the memory of humans. Although the position and orientation information is contained in the raw images, using a CNN alone is not sufficient to extract this information and generate future trajectories.

2) *Comparison among different environments:* In this section, we test and evaluate our VTGNet separately on different



Fig. 7. Sample results from different baselines and our VTGNet. The black lines indicate the planned results and the green lines indicate the ground truth. The red shaded areas represent the estimated uncertainty.

environments with various lighting and weather conditions, with the aim to see whether this architecture could generalize to different visual appearances. The results are shown in Table. II-Environments. It can be seen that VTGNet achieves robust results under different conditions and performs best in the *snow* environment. In this scene the generated trajectories have the lowest acceleration ($0.262 m/s^2$) and error results ($\mathcal{E}_v, \mathcal{E}_{ad}$, etc.). This is probably because the drivable areas are more distinct in this scenario with the undrivable areas covered by white snow. Another possible reason for the lower *Accel* value in snow days is that the reference training data from humans tends to drive with less dynamic on slippery roads in such weather, which affects our VTGNet trained with imitation learning. We verify this idea by quantitatively analyze the driving styles of the training trajectories from humans and the generated trajectories from VTGNet. We formulate the driving style as the mean and standard deviation of the driving accelerations, and the results are shown in Table. III. It can be seen that in most conditions the driving styles of humans and VTGNet are quite similar, which accords with the principle of imitation learning.

C. Qualitative Analysis

1) *Comparison to Baselines:* We compare VTGNet with the baselines in Fig. 7. It can be seen that although CNN-FC generates smooth trajectories, it deviates much from the ground truth values when taking turnings in Fig. 7-(a). In Fig. 7-(b), the ego-vehicle should slow down for a pedestrian ahead, while CNN-FC just keeps the current speed and move forward. CNN-LSTM performs better in terms of errors, but the planned results from this model are rather jerky. In general, VTGNet achieves the best results.

2) *Results in different environments:* Fig. 8 displays sample qualitative results of VTGNet in 5 typical environments, in which a challenging scene *rainynight* is presented in the last row. Because of the raindrops on the camera lens, the halo effects in this scene are sometimes conspicuous. It is worth noting that this scene is not included in the training set, and is only used to qualitatively test the generalization performance.




Fig. 8. Sample qualitative results for our model VTGNet in various environments. Columns (a) shows the result for *turn left* and columns (d) for *turn right*. Column (b) shows the results for *car following* and column (c) for *lane keeping*. The black lines indicate the planned results and the green lines indicate the ground truth. The red shaded areas represent the estimated uncertainty.

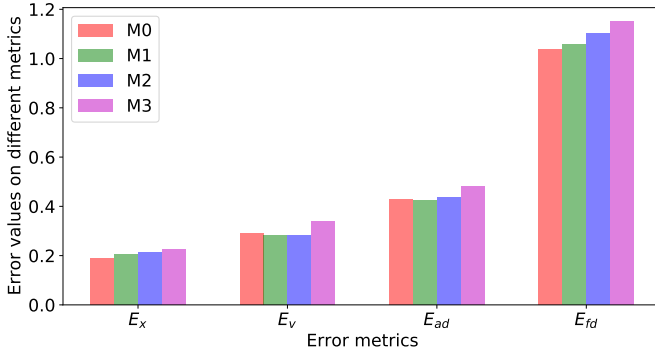


Fig. 9. Error values of ablated models ($\mathcal{M}_1 - \mathcal{M}_3$) and our VTGNet (\mathcal{M}_0). Lower values are better.

In general, we can see that our VTGNet is able to generate collision-free trajectories under various lighting and weather conditions. The performance is also reliable in some tough scenarios. For example, in *night-d*, the bus in the left area presents a severe motion artifact, and VTGNet generates a safe trajectory to turn right. In *rainynight-c*, the motion artifact is more severe but the generated results is still reasonable and similar to the ground truth (with higher uncertainty). We consider the well-balanced training dataset of high diversity in terms of lighting and weather conditions contributes to such generalizable performance.

We also show some failure cases indicated by extreme uncertainties in *rainynight-b,d*, where the input image is heavily noised. In such scenarios, the system should drive the vehicle more cautiously to avoid potential accidents.

D. Ablation Studies

We also train and test a series of ablated models $\mathcal{M}_1 \sim \mathcal{M}_3$ to show the benefits of VTGNet design (\mathcal{M}_0). \mathcal{M}_1 removes the uncertainty estimation from \mathcal{M}_0 . \mathcal{M}_2 further removes the



Fig. 10. Sample results from ablated models ($\mathcal{M}_1 - \mathcal{M}_3$) and our VTGNet (\mathcal{M}_0). The black lines indicate the planned results and the green lines indicate the ground truth. The red shaded areas represent the estimated uncertainty.

self-attention module from \mathcal{M}_1 . \mathcal{M}_3 is a variant of \mathcal{M}_2 that adopts two LSTM modules to process image and movement sequences separately. We show the error values from these models in Fig. 9. In general, the performance of the model decreases from \mathcal{M}_0 to \mathcal{M}_3 , indicating the rationality of our VTGNet. The superiority of \mathcal{M}_0 over \mathcal{M}_1 is consistent with the finding of [27] where modeling data uncertainty improves prediction performance. On the other hand, \mathcal{M}_3 performs worse than \mathcal{M}_2 , from which we can conclude that using a single LSTM module to process the *multi-modal* information together would help to generate more reasonable outputs. Furthermore, we show some qualitative comparison in Fig. 10, where the results from \mathcal{M}_0 are both accurate and smooth.

E. Discussion and Reasoning

1) *Feature Extractor Analysis*: Compared with the hand-crafted feature extractors, one advantage of CNNs is that they can learn to extract useful features automatically from raw




Fig. 11. Image feature visualization of our VTGNet. (a) The input RGB image. (b-d) The averaged feature maps of some bottleneck convolutional layers in the feature extractor.



Fig. 12. Attention distribution from our VTGNet in two typical scenarios. (a) Turning at intersections. (b) Lane following.

RGB images. We confirm this idea by visualizing the averaged feature maps from a series of convolution layers of our model. The results are shown in Fig. 11. We can see that the obvious extracted features are the road boundaries, which are helpful for generating the trajectories.

2) *Attention Analysis*: Here, we try to analyze the attention mechanism of our model in Fig. 12. We can see that when taking turns (Fig. 12-(a)), the observations at intersection entrances (time step 3) are weighted with more attentions, which contains more structural information of the surroundings. On the other hand, when following lanes on roads, more recent observations are assigned with more attention, because the past observations are rather redundant providing no extra valuable information.

V. CLOSED-LOOP EXPERIMENTS IN THE CARLA DRIVING SIMULATOR

In this section we aim to exam if our VTGNet can perform more complicated tasks, such as recovering from mistakes and driving in dynamic traffic. To this end, we conduct closed-loop experiments in the CARLA driving simulator [35] to further show its performance. CARLA is an open-source simulator providing a high-fidelity dynamic world and different vehicles with realistic physics.

A. Implementation Details

1) *Domain Adaption to New Environments*: Our prior model is trained with Robotcar dataset, which lacks reference trajectories to recover from off-center or off-orientation mistakes. On the other hand, the domain gap in terms of visual difference also prevents us to directly deploy the model in CARLA. To improve the performance, we first collect a new expert driving dataset in CARLA named VTG-Driving and then refine our model with this dataset to achieve *domain adaption*. During data collection, we set random routes ranging from 300 m to 1500 m in Town01 of CARLA and drive the vehicle at desired speeds of 40 km/h. The direction command is given by a high-level global planner of CARLA. To construct a dynamic environment, we set five weather: *clear-day*, *clear-sunset*, *foggy-day*, *rainy-day*, and *rainy-sunset*. For each weather, we run 100 episodes with dynamic roaming pedestrians and vehicles that are controlled by the AI engine of CARLA. Furthermore, we add random *steering* noise to the vehicle every 6 s to collect error-recovery trajectories. The final dataset lasts 16.6 hours covering a driving distance of 288.7 km, which is also released for public research.

2) *Evaluation Benchmark*: The prior benchmarks of CARLA mainly concentrate on the ability to handle complex visual appearances [35] or the ability to drive in urban traffic with dynamic obstacles [15]. We extend these ideas and propose a much tougher benchmark *AddNoise* to also evaluate the ability to recover from off-center/orientation errors. Similar to the data collection process, we add random *steering* noise to the test vehicle every 5 s that lasts 0.2~1.0 s. Moreover, we aim to exam the cross-platform ability by changing the training *car* to an unseen *motorcycle*, which is smaller in size with smaller turning radius and larger acceleration.

In this benchmark, the test vehicle should drive in empty and dynamic (with other dynamic vehicles/pedestrians) environments against the noise introduced above. Each task corresponds to 60 goal-directed episodes under 5 weather conditions introduced in Section V-A1. In each episode, the vehicle starts at a random position and is directed by a high-level planner to reach the destination. The episode is considered to be successful if the vehicle arrives at the destination within the time limit and does not collide with other objects. Finally, the success rate is used to measure the autonomous driving ability.

3) *Baselines for Comparison*: We have shown the superiority of VTGNet in the area of end-to-end trajectory *planning* in Section IV. In this section, we further compare it with a recent SOTA vision-based end-to-end *control* network named CILRS [15]. This model is trained with data unaffected by noise (filtered from VTG-Driving) following the setup of the original paper. We also train another model named CILRS++ on our full dataset including the noise-recovery behaviors. The reference expert actions for training are the original ones that are not overlaid with noise. Note that we replace the original image processing backbone of these two models to MobileNet-V2 as our VTGNet for fair comparison. For VTGNet, we design two PID controllers for the test vehicles (car/motorcycle) to translate the generated trajectory

TABLE IV
CLOSED-LOOP EVALUATION RESULTS ON SUCCESS RATE (%) IN CARLA DRIVING SIMULATOR.

Traffic	Training Conditions		New Vehicle		New Vehicle & Town	
	Empty	Dynamic	Empty	Dynamic	Empty	Dynamic
CILRS [15]	1.7	3.3	8.3	3.3	10.0	3.3
CILRS++	95.0	86.7	15.0	13.3	23.3	25.0
VTGNet	93.3	75.0	43.3	40.0	35.0	33.3



Fig. 13. Closed-loop evaluation results of VTGNet in our *AddNoise* benchmark. Row-1 shows some normal driving behaviors: (a,b) turning at intersections, (c) vehicle-following and (d) stopping for pedestrians. Row-2 shows recovery behaviors against off-center/orientation errors under different weather conditions. The black lines indicate the planned results and the red shaded areas represent the estimated uncertainty.

into driving actions.

B. Results

1) *Quantitative Analysis*: The evaluation results are shown in Table IV. Although CILRS achieves good performance in [15] with reported success rate of 42%~97% in training conditions, its performance degrades much in *AddNoise* and the success rate is only 1.7%~3.3%. After augmented with training data that recovers from mistakes, CILRS++ performs much better against the noisy test environment and achieves higher success rate of 86.7%~95.0% in training conditions. However, these two models perform badly on new platforms, i.e., a motorcycle in this work, and the highest success rate is only 25.0%. The reason is that the learned driving policies of end-to-end control systems can only perform well on data collected with specifically calibrated actuation setups, which also accords with the statements in [13]. Actually, we observe very shaky and unstable driving performance of these two models where the motorcycle often rush to roadside and collide with static objects such as lamps and fences. Note that the new test town (Town02) in CARLA contains less

static objects than Town01 on the roadside, and therefore the results of *New Vehicle&Town* is better than *New Vehicle* for CILRS++.

On the other hand, our VTGNet performs a little worse than CILRS++ in training conditions (75.0%~93.3%) but achieves much better generalization results on new vehicle and new town. For example, the success rate of our model in dynamic environments of *NewVehicle* setup is 40.0%, which is three times higher than that of CILRS++. We accredit such superiority to our model architecture, which allows the control module to flexibly adapt to different vehicle platforms. Since the motorcycle has smaller turning angles, it is more susceptible to the *steering* noises than the *car* of *Training Conditions* in our benchmark. Because of this, very large off-center and off-orientation errors may occur after the noise process. For example, the motorcycle are often perturbed onto sidewalks where the road is out of sight, which is hard to recover and explains the performance degradation from *Training Conditions* to *New Vehicle*.

2) *Qualitative Analysis*: We show some driving snapshots of VTGNet in Fig. 13. It shows that VTGNet not only adapts




Fig. 14. Failure cases of our driving model. (a-c) Most failure cases (80%) are informed with a high uncertainty output, which can be avoided with timely human intervention. (d) A few failure cases can not be captured with the estimated uncertainty. The black lines indicate the planned results and the red shaded areas represent the estimated uncertainty.

to different weather conditions but also possesses the ability of reactive driving such as following a vehicle (Fig. 13-(c)) and stopping for pedestrians (Fig. 13-(d)). Furthermore, we show its recovery behaviors in Fig. 13-(b), where the ego-car is autonomously recovering from off-center/orientation errors perturbed by periodic steering noises. More related results are shown in the supplemental videos².

3) *Benefits and Limitations of Uncertainty Estimation for Safe Driving:* We observe that 80% failure cases in the benchmark results of VTGNet are informed with a high uncertainty output thus can be avoided by timely human intervention, as shown in Fig. 14-(a,b,c). However, robust functional safety measures is still beyond reach because in a few cases the model is too confident in its wrong prediction with low uncertainty, as shown in Fig. 14-(d), where the ego-vehicle collides with the vehicle ahead without slowing down. Such limitations leave us possible avenues for future research on safer autonomous driving.

VI. CONCLUSION AND FUTURE WORK

In this paper, to improve the driving ability of current learning-based methods in terms of safety measures and recovery behaviors against errors, we proposed an uncertainty-aware vision-based trajectory generation network for AVs, named VTGNet. For acceptable training and testing performance, we first created a large-scale driving dataset from the original Robotcar dataset. Then, we implemented the proposed network with a twofold pipeline, where the first part is a feature extractor composed of bottleneck CNN layers based on MobileNet-V2, and the second part is a trajectory generator, which consists of a self-attention module to weight the redundant history information, and a LSTM module to process the spatiotemporal features. The overall framework was designed to take as input the front-view image and movement sequences in the past 1.5 seconds with the intention command to generate feasible trajectories 3 seconds in the future. The whole network is differentiable and was then trained end-to-end using imitation learning. Thirdly, we validated the robustness and reliability of our proposed network under different weather and lighting conditions by comparing it with 3 baselines and several ablated models. Finally, we conduct extensive closed-loop experiments in the CARLA driving simulator to demonstrate more advanced ability of VTGNet to recover from off-center/orientation errors and

cross-platform driving. Furthermore, we show that most of the failure cases can be avoided by timely human-intervention with the estimated uncertainty, which is beneficial to develop safety-critical driving systems.

Despite the success of the proposed network, there still exist some limitations in our model. 1) Robust safety measures can not be guaranteed even with the uncertainty estimation. More studies are needed in this area to develop safer autonomous driving systems. 2) The discrete high-level driving commands is not suitable for more complex road topologies, such as intersections with more than one possibility to turn. It is expected to incorporate global route information to provide more detailed driving intentions into the network. 3) Camera images may not be reliable under extreme lighting conditions, as shown in Fig. 8-(F1,F2). We can not expect the system generate acceptable trajectories with such input data. Therefore, in the future, we aim to develop a framework based on our current work to use multi-modal information from complementary sensors, such as lidar, radar and a thermal camera. We believe by doing so, the system could be more robust in challenging environments.

REFERENCES

- [1] W. H. Organization *et al.*, *Global status report on alcohol and health-2014*. World Health Organization, 2014.
- [2] S. Singh, "Critical reasons for crashes investigated in the national motor vehicle crash causation survey," 2015.
- [3] A. Brown, B. Repac, and J. Gonder, "Autonomous vehicles have a wide range of possible energy impacts," NREL, University of Maryland, Tech. Rep., 2013.
- [4] S. Kuutti, R. Bowden, Y. Jin, P. Barber, and S. Fallah, "A survey of deep learning applications to autonomous vehicle control," *IEEE Transactions on Intelligent Transportation Systems*, pp. 1–22, 2020.
- [5] B. Paden, M. Čáp, S. Z. Yong, D. Yershov, and E. Frazzoli, "A survey of motion planning and control techniques for self-driving urban vehicles," *IEEE Transactions on intelligent vehicles*, vol. 1, no. 1, pp. 33–55, 2016.
- [6] R. McAllister, Y. Gal, A. Kendall, M. van der Wilk, A. Shah, R. Cipolla, and A. Weller, "Concrete problems for autonomous vehicle safety: Advantages of Bayesian deep learning," in *IJCAI 2017*, 2017.
- [7] A. Kendall, J. Hawke, D. Janz, P. Mazur, D. Reda, J.-M. Allen, V.-D. Lam, A. Bewley, and A. Shah, "Learning to drive in a day," *arXiv preprint arXiv:1807.00412*, 2018.
- [8] E. Yurtsever, J. Lambert, A. Carballo, and K. Takeda, "A survey of autonomous driving: common practices and emerging technologies," *arXiv preprint arXiv:1906.05113*, 2019.
- [9] M. Bojarski, D. Del Testa, D. Dworakowski, B. Firner, B. Flepp, P. Goyal, L. D. Jackel, M. Monfort, U. Muller, J. Zhang *et al.*, "End to end learning for self-driving cars," *arXiv preprint arXiv:1604.07316*, 2016.
- [10] J. Jhung, I. Bae, J. Moon, T. Kim, J. Kim, and S. Kim, "End-to-end steering controller with CNN-based closed-loop feedback for autonomous vehicles," in *2018 IEEE Intelligent Vehicles Symposium (IV)*. IEEE, 2018, pp. 617–622.
- [11] H. M. Eraqi, M. N. Moustafa, and J. Honer, "End-to-end deep learning for steering autonomous vehicles considering temporal dependencies," *arXiv preprint arXiv:1710.03804*, 2017.
- [12] F. Codevilla, M. Müller, A. López, V. Koltun, and A. Dosovitskiy, "End-to-end driving via conditional imitation learning," in *2018 IEEE International Conference on Robotics and Automation (ICRA)*. IEEE, 2018, pp. 1–9.
- [13] H. Xu, Y. Gao, F. Yu, and T. Darrell, "End-to-end learning of driving models from large-scale video datasets," in *Proceedings of the IEEE conference on computer vision and pattern recognition*, 2017, pp. 2174–2182.
- [14] M. Müller, A. Dosovitskiy, B. Ghanem, and V. Koltun, "Driving policy transfer via modularity and abstraction," in *CoRL*, 2018.
- [15] F. Codevilla, E. Santana, A. M. López, and A. Gaidon, "Exploring the limitations of behavior cloning for autonomous driving," in *Proceedings of the IEEE International Conference on Computer Vision*, 2019, pp. 9329–9338.

²<https://sites.google.com/view/vtgnet/>

- [16] P. Cai, X. Mei, L. Tai, Y. Sun, and M. Liu, "High-speed autonomous drifting with deep reinforcement learning," *IEEE Robotics and Automation Letters*, vol. 5, no. 2, pp. 1247–1254, 2020.
- [17] P. Cai, Y. Sun, Y. Chen, and M. Liu, "Vision-based trajectory planning via imitation learning for autonomous vehicles," in *2019 IEEE Intelligent Transportation Systems Conference (ITSC)*, Oct 2019, pp. 2736–2742.
- [18] M. Bergqvist and O. Röndholm, "Deep Path Planning Using Images and Object Data," Master's thesis, Chalmers University of Technology, Gothenburg, Sweden, 2018.
- [19] N. Rhinehart, K. M. Kitani, and P. Vernaza, "R2P2: A reparameterized pushforward policy for diverse, precise generative path forecasting," in *Proceedings of the European Conference on Computer Vision (ECCV)*, 2018, pp. 772–788.
- [20] M. Bansal, A. Krizhevsky, and A. Ogale, "Chauffeurnet: Learning to drive by imitating the best and synthesizing the worst," *arXiv preprint arXiv:1812.03079*, 2018.
- [21] D. A. Pomerleau, "Alvin: An autonomous land vehicle in a neural network," in *Advances in neural information processing systems*, 1989, pp. 305–313.
- [22] T. Wu, A. Luo, R. Huang, H. Cheng, and Y. Zhao, "End-to-end driving model for steering control of autonomous vehicles with future spatiotemporal features," in *2019 IEEE/RSJ International Conference on Intelligent Robots and Systems (IROS)*. IEEE, 2019, pp. 950–955.
- [23] S. Hecker, D. Dai, and L. Van Gool, "End-to-end learning of driving models with surround-view cameras and route planners," in *Proceedings of the European Conference on Computer Vision (ECCV)*, 2018, pp. 435–453.
- [24] S. Yang, W. Wang, C. Liu, and W. Deng, "Scene understanding in deep learning-based end-to-end controllers for autonomous vehicles," *IEEE Transactions on Systems, Man, and Cybernetics: Systems*, vol. 49, no. 1, pp. 53–63, 2018.
- [25] D. Bahdanau, K. Cho, and Y. Bengio, "Neural machine translation by jointly learning to align and translate," *arXiv preprint arXiv:1409.0473*, 2014.
- [26] C. Zhang, D. Song, C. Huang, A. Swami, and N. V. Chawla, "Heterogeneous graph neural network," in *Proceedings of the 25th ACM SIGKDD International Conference on Knowledge Discovery & Data Mining*, 2019, pp. 793–803.
- [27] A. Kendall and Y. Gal, "What uncertainties do we need in bayesian deep learning for computer vision?" in *NIPS*, 2017.
- [28] L. Tai, P. Yun, Y. Chen, C. Liu, H. Ye, and M. Liu, "Visual-based autonomous driving deployment from a stochastic and uncertainty-aware perspective," *2019 IEEE/RSJ International Conference on Intelligent Robots and Systems (IROS)*, pp. 2622–2628, 2019.
- [29] T. Fan, P. Long, W. Liu, J. Pan, R. Yang, and D. Manocha, "Learning resilient behaviors for navigation under uncertainty environments," *ArXiv*, vol. abs/1910.09998, 2019.
- [30] M. Green, "how long does it take to stop?" methodological analysis of driver perception-brake times," *Transportation human factors*, vol. 2, no. 3, pp. 195–216, 2000.
- [31] M. Sandler, A. Howard, M. Zhu, A. Zhmoginov, and L.-C. Chen, "Mobilenetv2: Inverted residuals and linear bottlenecks," in *Proceedings of the IEEE Conference on Computer Vision and Pattern Recognition*, 2018, pp. 4510–4520.
- [32] W. Gao, D. Hsu, W. S. Lee, S. Shen, and K. Subramanian, "Intention-net: Integrating planning and deep learning for goal-directed autonomous navigation," *arXiv preprint arXiv:1710.05627*, 2017.
- [33] D. P. Kingma and J. Ba, "Adam: A method for stochastic optimization," *arXiv preprint arXiv:1412.6980*, 2014.
- [34] S. Pellegrini, A. Ess, K. Schindler, and L. Van Gool, "You'll never walk alone: Modeling social behavior for multi-target tracking," in *Computer Vision, 2009 IEEE 12th International Conference on*. IEEE, 2009, pp. 261–268.
- [35] A. Dosovitskiy, G. Ros, F. Codevilla, A. Lopez, and V. Koltun, "CARLA: An open urban driving simulator," in *Proceedings of the 1st Annual Conference on Robot Learning*, 2017, pp. 1–16.