

Changes in Twitter geolocations: Insights and suggestions for future usage

Anna Kruspe

Technical University of Munich
anna.kruspe@tum.de

Matthias Häberle

German Aerospace Center (DLR)
matthias.haeberle@dlr.de

Eike J. Hoffmann

Technical University of Munich
eike.jens.hoffmann@tum.de

Samyo Rode-Hasinger

Technical University of Munich
samyo.rode@tum.de

Karam Abdulahhad

German Aerospace Center (DLR)
karam.abdulahhad@dlr.de

Xiao Xiang Zhu

German Aerospace Center (DLR)
xiaoxiang.zhu@dlr.de

Abstract

Twitter data has become established as a valuable source of data for various application scenarios in the past years. For many such applications, it is necessary to know where Twitter posts (tweets) were sent from or what location they refer to. Researchers have frequently used exact coordinates provided in a small percentage of tweets, but Twitter removed the option to share these coordinates in mid-2019. Moreover, there is reason to suspect that a large share of the provided coordinates did not correspond to GPS coordinates of the user even before that.

In this paper, we explain the situation and the 2019 policy change and shed light on the various options of still obtaining location information from tweets. We provide usage statistics including changes over time, and analyze what the removal of exact coordinates means for various common research tasks performed with Twitter data. Finally, we make suggestions for future research requiring geolocated tweets.

1 Introduction

Twitter data has become an invaluable source of information for a range of application scenarios. In many situations, messages posted on this platform can provide insights faster and on a more fine-grained level than any other source of information. Moreover, it is a gigantic source of opportunistic, and therefore cheap, data. Example applications include situational awareness in disaster situations, where Twitter users provide updates much faster than official news sources or satellite imagery (Kruspe et al., 2020b); collection of personal opinions and insights into human behavior, where Twitter is faster, more expansive, and cheaper than traditional surveys (Ceron et al., 2014); or mapping of human settlements, where Twitter users can provide information that is difficult or impossible to obtain from any other source (Häberle et al., 2019).

One crucial factor when analyzing Twitter posts is the ability to align these messages to places around the world. In disaster situations, knowing what location a certain tweet refers to can be a matter of life or death (Singh et al., 2019). In mapping tasks, information gained from Twitter is only valuable when it can be placed on the requested level of detail, e.g. buildings (Terroso-Saenz and Muñoz, 2020). On a broader scale, even knowing what city or country a tweet was posted from can provide significant insights into regional differences and developments, such as in the ongoing COVID-19 situation (Kruspe et al., 2020a).

For these reasons, a lot of social media-focused research relies on geolocations provided within Twitter data. Up until mid-2019, precise geolocations were reliably available for a sufficient subset of tweets. On June 18th, 2019, however, Twitter announced they would remove the option to attach precise geolocations to tweets (geotagging)¹ (Hu and Wang, 2020). The reasoning given at the time was that not many users were taking advantage of this feature. Privacy concerns in connection with precise geolocations have also been voiced in the past (Park et al., 2017; Fiesler and Proferes, 2018), so there is a possibility that these issues also factored into the policy change. In this paper, we will discuss how the situation has changed and what this means for Twitter-based research going forward.

Besides analyzing the current geolocation situation in Twitter data, we aim to shed light on the amount of non-used tweets simply because they do not have point coordinates. Although Twitter data may not be the best choice for fine-grained location based research, as we will see, Twitter still represents a treasure trove of geolocated information. Whatever we attempt to do with it, we do need to take into account the required and available location granularity. With this paper, we hope to pave

¹<https://twitter.com/TwitterSupport/status/114103984199335264>

the way for more solid and realistic Twitter based research. Our main contributions are (1) a detailed description of the change and current status, (2) statistics on the availability of different kinds of geolocations, and (3) a detailed reflection on the consequences for various research and how to deal with them.

In the next section, we first discuss in detail what exactly Twitter’s policy change entailed, and present experimental results to determine more closely which geotagging options are currently available and what the resulting data looks like. Section 3 provides statistics on the availability of various types of geolocations since 2019. In sections 4 and 5, we analyze what effect the changes have on research, and make suggestions for adapting future research tasks accordingly. Section 6 provides a conclusion.

2 Geolocation availability

In the following, we will use the term “geolocated” to mean tweets containing explicit metadata about a geographic location they were posted from or are referring to, and “geotagging” as the user action that causes this metadata to be attached.

2.1 Data format and situation before mid-2019

In research, Twitter data is commonly obtained via the Twitter Streaming API in JSON format. In this format, each tweet is represented via a fixed set of attributes containing all of its public information. This format essentially contains two attributes for geotagging²³:

coordinates containing the fields `type`, which will always be `Point`, and `coordinates`, which contains longitude and latitude values.

place containing the fields `id`, `url`, `place_type`, `name`, `full_name`, `country_code`, `country`, and `bounding_box`. `name`, `full_name`, `country_code`, and `country` provide human-readable semantic information about a place, while `place_type` can be “country”,

“city”, “poi”, etc. `bounding_box` contains a set of coordinates spanning a polygon, which may have surface 0, i.e. be a point.

For completeness, we also want to mention that an attribute called `geo` exists, but it is now deprecated.

By its original definition, `coordinates` is supposed to contain the exact geolocation where a tweet was posted. Before mid-2019, this meant that when a user gave Twitter permissions to use their location for geotagging, this attribute was filled with the coordinates obtained from the device that the user was posting from, particularly its GPS module. If those permissions were not given, the attribute was simply set to `null`.

In contrast, the `place` attribute serves to assign a pre-defined geographic entity to a post. Twitter offers users the option to select this entity from a list of those found nearby (within a radius of roughly 200m). These entities may be countries, cities, neighborhoods, points of interest, etc. `place`’s sub-fields are then automatically filled using information from geolocation services provided by Foursquare or Yelp⁴.

User profiles can also contain geolocations; this is the case for around 30-40% of profiles⁵. This field can be freely set by the user, and may therefore contain fictitious or nonsensical values. Automatic geocoding is performed for plausible values, leading to information similar to the `place` attribute described above within the `user.derived.locations` field. Unfortunately, this information can only be obtained via the paid Enterprise API⁶. For a detailed look at geotagging behavior of users pre-2019, see (Huang and Carley, 2019; Tasse et al., 2017).

2.2 Situation since mid-2019

The policy change in mid-2019 did not affect the `place` attribute; the option to set this still exists. However, the `coordinates` attribute now cannot be filled anymore, at least not when using Twitter’s own clients for posting.

Twitter’s original announcement stated that users will “still be able to tag your precise location in

²<https://developer.twitter.com/en/docs/tutorials/filtering-tweets-by-location>

³<https://developer.twitter.com/en/docs/twitter-api/v1/data-dictionary/object-model/geo>

⁴<https://help.twitter.com/en/using-twitter/tweet-location>

⁵<https://developer.twitter.com/en/docs/tutorials/advanced-filtering-for-geo-data>

⁶<https://developer.twitter.com/en/docs/twitter-api/enterprise/enrichments/overview/profile-geo>

Tweets through our updated camera”. However, in our own experiments (conducted on iOS with the latest German Twitter app), we were not able to confirm this option.

2.3 Cross-posts from third-party sources

Besides its direct clients, Twitter also provides options for cross-posting from various other social media platforms. Table 1 provides an overview of the distribution of the sources of tweets collected in the time-frame of August 3rd to August 9th, 2021. The total share of tweets posted from Twitter’s own clients is around 95%.

	#tweets	%total
Total	25,756,667	100%
Twitter for Android	11,657,427	45%
Twitter for iPhone	9,410,305	37%
Twitter Web Client	2,982,670	12%
Twitter for iPad	506,638	2%
Twitter for Mac	12,040	0.05%
Instagram	22,151	0.09%
Foursquare (+ Swarm)	2,034	≤0.01%
CareerArc 2.0	1,229	≤0.01%
Others	1,162,173	4.5%

Table 1: Distribution of tweet sources. “Others” mainly includes Twitter bots

Instagram As the statistic reveals, Instagram is by far the most common source of cross-posts on Twitter. We therefore analyzed the options for geo-tagging in Instagram and their result in the Twitter data format. Just like the native Twitter apps, Instagram allows users to pick a geolocation for their posts at various granularities (e.g. point of interest (POI), city, etc.). No clear statement of the source of these locations has been made available by the company, but it seems likely that they are provided by the “Places Graph” service of Instagram’s parent company Facebook. In contrast to Twitter’s approach, Instagram users are allowed to pick locations from anywhere around the world.

When a user chooses a location on Instagram for a Twitter cross-post, both the `place` and the `coordinates` attributes are filled. The `place` attribute is always set to the city of the post and completed accordingly. The `coordinates` attribute will contain a single point coordinate, which is forwarded from Instagram. In our experiments, these were coordinates within the location picked on Instagram. Consequently, the `coordinates`

attribute now fulfills a different role than it originally did on Twitter; it is not anymore representative of the user’s geolocation from which the post was sent, but of some pre-defined location selected by the user, which may be very different from their physical location.

Others The second-most frequent (by a large margin) external source, Foursquare, also allows its users to cross-post to Twitter, e.g. via its “Swarm” app. This was the only option that actually allowed us to create Twitter posts with an exact geolocation. However, this option required turning off several system-side privacy settings, and was difficult to use. We therefore do not expect many users to do this. Alternatively, the app allows users to select an arbitrary coordinate for their posts, which is the more likely provenance of geolocations in Foursquare-based tweets.

The third-most frequent third-party source of tweets is Career Arc 2.0, a social media recruiting service. This service is only available to business partners, and only within the USA. We were therefore not able to directly test how selected geolocations are mapped to the Twitter format, but posts in our sample were generally on the city level. Due to the limited usage of this source in the dimensions of geography, use case, and user base, we do not see these tweets as a generally valuable source of information.

2.4 Ethical Considerations / Motivations

While the use of precise coordinates might be relevant to specifically orientated research, the General Data Privacy Regulation (European Commission, 2019) highlights the importance of data minimization when mining personal data. Personal data is defined as any information relating to an identified or identifiable living individual (European Commission, 2018). Thus, personal data does include the geolocalization of a person. Data minimization translates into the reduced collection of personal data to the absolute minimum needed amount and variety to answer a specific research question. The removal of precise geolocations by Twitter falls in line with this goal, and researchers must keep these considerations in mind when collecting Twitter data for their specific purposes. This is particularly critical when dealing with tasks that attempt to analyze or make predictions on a user basis.

3 Statistics

In this section, we perform statistical analyses to gather insights into what geolocation information is currently contained in tweets, and how the policy change impacted the availability of this information.

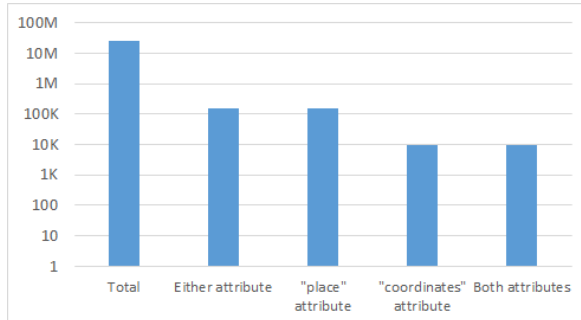


Figure 1: Shares of tweets with geolocations in one-week sample from August 2021, note log scaling (“Total” = all tweets collected in the 1% sample).

Share of geolocated tweets over-all We first calculated the shares out of all tweets that contain any sort of geolocation on a sample collected from the free 1% worldwide Twitter stream between August 3rd and August 9th, 2021. The results are shown in figure 1. About .06% of all tweets are geolocated. Nearly all of these have a filled `place` attribute, while only 6% of geolocated tweets provide the `coordinates` attribute. The last two bars are nearly identical, i.e. if the `coordinates` attribute is filled, the `place` attribute is almost certainly also filled.

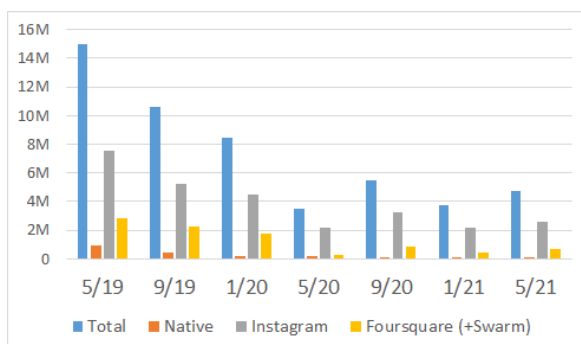


Figure 2: Sources of tweets with the `coordinates` attribute set by month (“Total” = all tweets with `coordinates` collected in the 1% sample of that month).

coordinates attribute Next, we took a closer look at the `coordinates` attribute. Figure

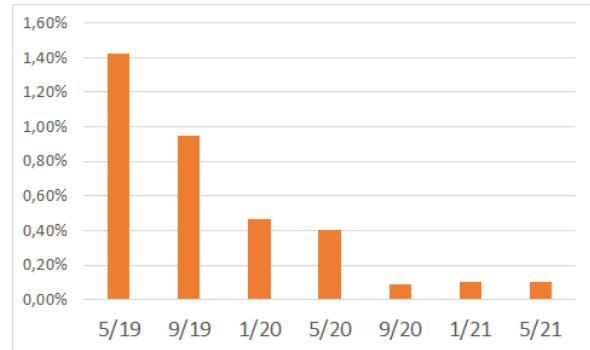


Figure 3: Percentages of geolocated tweets from native Twitter sources with the `coordinates` attribute set by month.

2 shows the sources of tweets that provide this attribute for every third month between May ’19 and May ’21, while figure 3 shows the percentage of geolocated tweets coming from native Twitter clients where `coordinates` is set. As expected, the numbers for tweets from Twitter’s own clients have been decreasing over time (we believe the reason that they did not drop immediately may have been due to usage of outdated versions). Even before the policy change, most tweets with a `coordinate` attribute came from Instagram. As explained above, this means that the assumption that this attribute provides users’ exact geolocations was never correct for a large percentage of them. Surprisingly, we also see a drop in geolocation provision from other apps. There are several factors at play here. First of all, a seasonal fluctuation is normal due to vacation seasons (Maurer, 2020). Second, from May ’20 onward, the COVID-19 pandemic most likely changed users’ posting behavior with regards to their location. Finally, newer versions of mobile operating systems put their users’ privacy more into focus. Both iOS and Android made access to location services more visible and transparent with opt-ins for data sharing and notifications when location services were requested by an app. This may have also led to more in-depth privacy considerations among users.

place attribute We then performed the same analysis for the `place` attribute, see figure 4. We see the same seasonal effects here, but not the same decrease as in the previous experiment, indicating that the cause for the `coordinates` drop was in fact the policy change. The higher rate of total tweets with a `place` attribute is probably due to a higher total tweet volume starting in

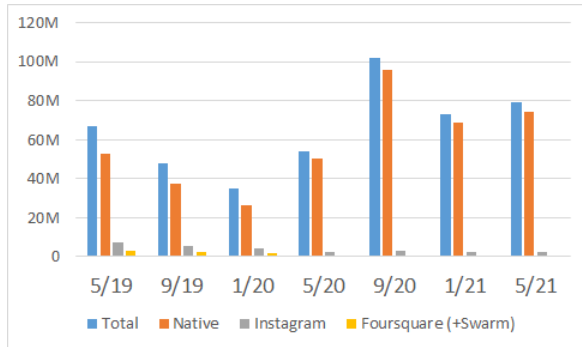


Figure 4: Sources of tweets with the `place` attribute set by month (“Total” = all tweets with `place` collected in the 1% sample of that month).

2020⁷. Fortunately, this means that the `place` attribute is still usable for research. We do see a decrease for Instagram crossposts which contain joint `coordinates` and `place`, confirming our suspicion in the previous section.

Secondly, we also considered the `place_type` field more closely to find out more about the level of detail provided by the `place` attribute. As shown in figure 5, the most frequent type is “city” (which is also the level automatically set for Instagram crossposts). However, the most fine-grained type “poi” also makes up 1-2% of the tweets, overall resulting in a still relatively large amount of available tweets with a geolocation at this granularity.

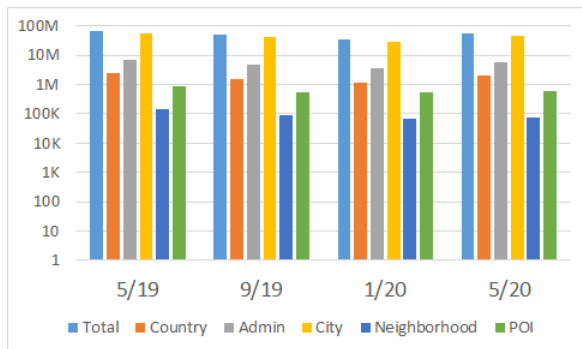


Figure 5: Share of `place_type` in the `place` attribute by month, note log scaling (“Total” = all tweets with `place` collected in the 1% sample of that month).

Locations mentioned in text attribute Finally, we wanted to obtain a rough estimate of the amount of geolocation information contained in

⁷<https://blog.gdeltproject.org/visualizing-tweets-evolution-2012-2020-and-how-tweeting-is-changing-in-the-covid-19-era/>

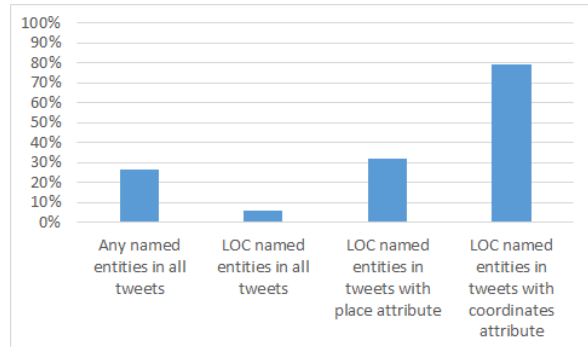


Figure 6: Shares of tweets with named entities and named LOC entities detected in one-week sample from August 2021, plus shares of tweets with LOC entities out of those with set `place` and `coordinates` attributes.

the `text` attribute of tweets. To this end, we performed Named Entity Recognition on the one-week sample from August 2021 described above. We used a pre-trained HuggingFace model based on RoBERTa embeddings⁸. This model was trained on the CoNLL-2003 (Tjong Kim Sang and De Meulder, 2003) and WikiANN data sets with the entity classes taken from WikiAnn (Pan et al., 2017; Rahimi et al., 2019). It supports 176 languages.

Figure 6 shows the percentages of tweets that contain any named entity (around 26%) and those with at least one detected LOC entity (around 6%). We also show these numbers separately for geolocated tweets: Out of tweets with the `place` attribute, around 32% contained LOC entities, while 79% of tweets with the `coordinates` attribute did. This indicates a stronger semantic focus on the user’s location when setting these attributes, but it also means that a large number of tweets mentioning a location has so far not been exploited. While 6% does not sound like a lot, this set of tweets is still around 30 times as large as the number of all geolocated tweets in this sample (compare figure 1), and that is only for direct recognition of known geographic entities. We believe this number would be even higher if other clues about location in the text were included.

4 Effect on research

Previous research using geolocated tweets has mainly exploited the `coordinates` attribute under the assumption that it would contain the physi-

⁸<https://huggingface.co/philschmid/distilroberta-base-ner-wikiann-conll2003-3-class>

cal location of the device the tweet was sent from. This approach is easy to motivate - the more fine-grained the location, the more information can potentially be gathered from it, even if the task at hand could also be solved with a coarser location. However, even before 2019, there were two disadvantages to this approach. On the one hand, the `coordinates` attribute is only filled in .01-.05% of the tweets (as opposed to .5-2% for the `place` attribute). On the other hand, crossposts from other sources filled the `coordinates` attribute differently. Most prominently, the 5-15% of geolocated tweets coming from Instagram never contained the GPS location of the user.

Since 2019, the `coordinates` attribute cannot reliably be used to determine location anymore, as we will detail in the next section. In this section, we will discuss what this means for some common research tasks. As (Middleton et al., 2018) describe, typical stakeholders of Twitter analysis include journalists, civil protection agencies or governing bodies, and businesses. We would add scientists from other domains to this list, leading to the following use cases that have been in the focus of research:

POIs POIs have been in the focus of research for the purpose of recommender systems, detecting novel or unknown POIs, analyzing opinions and possible improvements etc. Despite the availability of POI-level geolocations in the `place` attribute, researchers have mostly used the `coordinates` attribute for this purpose, presumably to gather a wider range of POIs that are not dependent on catalogs of geolocation providers (Hu and Ester, 2013; Maeda et al., 2016). With the loss of exact GPS coordinates, these approaches cannot easily be applied to current data. However, they could easily be adapted to POIs provided in the `place` attribute for many use cases. The exception to this are the discovery of new POIs as well as the analysis of user behavior in the vicinity of POIs (Hamstead et al., 2018; Lloyd and Cheshire, 2017).

Mobility Another strong focus of social media research is the analysis of human mobility, e.g. travel or commuting patterns. As before, the `coordinates` attribute has mainly served this purpose to allow for a flexible detection of origins and destinations (Grant-Muller et al.,

2015). Future strategies without this attribute depend on the scale of mobility to be analyzed. When tracking movement between cities or even international travel, the city-level locations in the `place` attribute should suffice. Analysis on the sub-city level is more difficult now. For a general idea, e.g. for transport optimization, POI-level locations could be exploited if a sufficient number of them is available and well-distributed across the area (Huang et al., 2016). In Instagram crossposts, a location mapped to the `coordinates` attribute can also be a street, so this may be a valid source to determine travel in the city (after excluding centroids of other places, e.g. cities).

Disasters Natural and man-made disasters are among the most strongly researched applications of geolocated social media. Tasks include the automatic detection of events, detection of tweets related to disasters, classification of such tweets into certain categories, and detection of actionable tweets (Kruspe et al., 2020b). As before, most existing approaches use the `coordinates` attribute. This is particularly critical for use cases where action is necessary, e.g. calls for help, or where localized developments of a disaster are detected. Due to the low share of tweets with exact coordinates even before 2019, efforts have been made to determine such locations from other sources, e.g. (Singh et al., 2019). On the more general level necessary for detecting events and disaster-related tweets in the first place, we believe city or POI locations from the `place` attribute will often be sufficient.

Public health Similar to the disaster topic, social media has also been suggested to explore public health topics such as the spread of infectious diseases (Achrekar et al., 2011; Padmanabhan et al., 2014). For this task, insights are not commonly gained on a sub-city level. Previous publications still often exploit the `coordinates` attribute, but then map it to a city or area. This could easily be substituted with the `place` attribute. Even the user-provided location could be sufficient here as most tasks are not reliant on user location change over short time spans. There are some use cases where this might be necessary, e.g.

when attempting to model COVID-19 spread on a person-by-person basis, but we would argue that not a high-enough percentage of the population uses geolocated social media to be feasible.

Marketing Marketing tasks on social media include e.g. the analysis of sentiments towards brands or products or the prediction of sales based on user expressions. This appears to be an area where exact geolocations do not serve a purpose and should therefore not see any detriment from the change. In fact, most research so far has focused on analysis without any geo-based statistics or on the country level, e.g. (Jendoubi and Martin, 2020; Ibrahim and Wang, 2019; Lassen et al., 2014).

Politics and social sciences In politics and social sciences, geolocations are usually not required at a very fine-grained level. The most prominent task in political social media analysis, election prediction, cannot even produce results comparable to the actual election result beyond the city/area level, which is affirmed by the overview provided in (Gayo-Avello, 2012). Similarly, empirical analysis of social effects or opinions usually operates on a larger scale, and requires inputs from city areas or larger, e.g. (Ceron et al., 2014; Kling and Pozdnoukhov, 2012), this may be an area where the `place` attribute may be useful at the `neighborhood` level or lower. A notable exception is (Hobbs and Lajevardi, 2018), which focuses on a quantitative analysis of geolocation provision by Arabic/Muslim users over time influenced by safety concerns. Another task where location is crucial is the recognition of suicide risk in users, where recognizing their location could serve to provide help (Jashinsky et al., 2013) (also related to the Public Health topic).

Mapping The most critical application of geolocated social media research seems to be mapping. So far, this task has been almost completely reliant on exact coordinates. Naturally, if we want to detect novel geographic structures or mapping details about known ones (e.g. building usages (Häberle et al., 2019)), we require the exact location the users are talking about in tweets. Future research therefore needs to detect these locations in other

ways, some of which are suggested in the next section. There are some tasks where researchers may be able to rely on known places from geolocation service (i.e. the `place` attribute), e.g. collection of usage statistics over time (Frias-Martinez and Frias-Martinez, 2014). There is also a close relation to the POI tasks described above.

5 Suggestions for future research

As we saw in the previous sections, the availability of geolocations in Twitter data has changed quite drastically since 2019. One main takeaway here is that the `coordinates` attribute, if it is filled, does not signify a user's physical location when they made a post anymore. As of now, this attribute is only available in Instagram crossposts, where it is set to the centroid of pre-defined locations coming from Instagram. Moreover, this was already the case for Instagram crossposts before 2019, meaning that for around 10% of tweets, the `coordinates` attribute never contained the user's GPS location in the first place. In the future, researchers should therefore not rely on this attribute as a source of exact geolocation anymore.

Moving forward, researchers need to carefully consider which level of granularity is necessary for the task at hand. As a general rule, the more finegrained, the less data is available. We suggest the following sources of geolocation depending on the level required:

Country or city level This is the easiest level to obtain. Nearly all geolocated tweets, whether coming from native Twitter or from Instagram, currently contain location information on the city level or finer in the `place` attribute.

Point of interest (POI) There are currently two ways to obtain tweets tagged at the POI level:

1. Tweets coming from native Twitter can directly contain a POI location in the `place` attribute, including the POI's name and bounding box. This is the case for around 1-2% of all geolocated tweets.
2. Tweets coming from Instagram contain a centroid in the `coordinates` attribute that often corresponds to a POI. Unfortunately, this centroid first needs to be mapped back to a POI. In principle, this is possible using geolocation services such as those from Yelp, Foursquare,

or Twitter’s own reverse geocoding service⁹. This process may introduce errors, and requires disentangling POI centroids from those for cities or countries, but it may be worth it to obtain more POI-level data. According to (Maurer, 2020), around 70% of Instagram crossposts contain geolocations at this granularity.

More fine-grained or use case-specific A finer level of granularity, e.g. for specific buildings or geographic structures other than POI, is not currently widely available via the geolocation data directly provided within tweets. The only way to potentially obtain this information lies in analyzing the text content of the tweet, which we will discuss further below.

Another aspect that researchers need to keep in mind now is that none of these locations are necessarily the physical spot where the tweet was sent, but a place that the user chose to attach to the tweet. In the case of native Twitter posts, these locations will at least be somewhere close to the GPS location of the device (around 200m radius), whereas in Instagram, they may be anywhere in the world. This can be an advantage in certain scenarios, though, allowing to take information into account even though the poster was not physically present at the location they are discussing.

In general, the percentage of geolocated tweets out of all tweets is low at 1-2%. We believe that there is a large amount of untapped information for tasks that require a geolocation within the remaining 98-99%. Exploiting this data would require determining the tweets’ location from other sources, most prominently the actual content of the tweet. The simplest approach consists of performing Named Entity Recognition (NER) on the texts to detect known locations; in our preliminary experiments, we found that around 6% of the texts of all tweets contained geographic entities, out of which only about 3.5% were already covered by geolocated tweets. In a second step, these entities then need to be mapped to coordinates, the so-called geocoding, with the possible difficulty of having to disambiguate entity names. As a side note, the same process can be applied to locations set in user profiles (30-40% of profiles) without performing the NER step. We need to keep in mind that this

location may not be accurate for all tweets of this user, but for some tasks, it may even make more sense to work with user location rather than tweet location.

To cover an even higher percentage of tweets, geocoding can also be performed via an analysis of latent factors of the tweet text, e.g. local slang or mentions of non-geographic, but locatable entities such as sports teams. An interesting approach would lie in correlating tweet texts with known descriptions of places, e.g. from Yelp or Wikidata, or in detecting tweets for specific locations by anchoring them on known ones via few-shot learning (Kruspe et al., 2019). Other tweet metadata, such as the language, can also be taken into account. Geocoding of tweets has been a research topic for some years now, such as in W-NUT’s own shared task in 2016 (Han et al., 2016) (for other examples, see e.g. (Schlosser et al., 2021; Paule et al., 2019)). Image content that is now part of many tweets, especially Instagram crossposts, could also be analyzed with computer vision models as a source of location.

When using geocoding approaches, we cannot be sure what level of granularity to expect, but there may be tasks where it even makes sense to leave this distinction up to the users themselves. More importantly, careful consideration is necessary here to ensure that determining the geolocation does not infringe upon the users’ privacy when they have not explicitly provided this location themselves.

6 Conclusion

In this paper, we gave a detailed overview over the effects of Twitter’s geolocation policy change in 2019. We first described the roles of the various tweet attributes provided by Twitter’s API and how they are filled by Twitter itself as well as third-party apps, in particular Instagram. We point out a particular issue with the assumption that the `coordinates` attribute contains the exact location of the user, which has never been the case for Instagram crossposts.

Next, we calculated a range of statistics, including a verification that the amount of tweets with GPS locations has starkly decreased since the policy change. We also showed that the `place` attribute is still usable and more broadly available, albeit less fine-grained, and that the text content of tweets also provides a lot of useful clues to determine geolocation. Future research could elucidate

⁹<https://developer.twitter.com/en/docs/twitter-api/v1/geo/places-near-location/overview>

the usage of various types of (explicit or implicit) geotagging depending on user demographics.

We then discussed the effect on different research tasks and conclude that there are many cases where GPS granularity is not necessary, which is also important because of ethical data minimization principles. Exceptions include mapping, tasks where users require immediate help in-person, and certain mobility analyses.

Finally, we suggest what technical steps could be taken moving forward, depending on the required level of geolocation granularity. Besides the explicit availability of locations, geocoding approaches based on tweet content are a promising research direction that could unlock a large percentage of the Twitter stream for geo-based tasks.

Acknowledgements

This work is supported by the European Research Council (ERC) under the European Union's Horizon 2020 research and innovation programme (grant agreement No. [ERC-2016-StG-714087], Acronym: *So2Sat*).

We would like to thank Auxane Boch for ethical insights into the issue.

References

- Harshavardhan Achrekar, Avinash Gandhe, Ross Lazarus, Ssu-Hsin Yu, and Benyuan Liu. 2011. [Predicting flu trends using twitter data](#). In *2011 IEEE Conference on Computer Communications Workshops (INFOCOM WKSHPS)*, pages 702–707.
- Andrea Ceron, Luigi Curini, Stefano Iacus, and Giuseppe Porro. 2014. [Every Tweet Counts? How Sentiment Analysis of Social Media Can Improve Our Knowledge of Citizens' Political Preferences with an Application to Italy and France](#). *New Media & Society*, 16:340–358.
- European Commission. 2018. [What is personal data?](#) https://ec.europa.eu/info/law/law-topic/data-protection/reform/what-personal-data_en.
- European Commission. 2019. [General Data Protection Regulation \(GDPR\) – Official Legal Text](#). General Data Protection Regulation (GDPR). <https://gdpr-info.eu/>.
- Casey Fiesler and Nicholas Proferes. 2018. ["Participant" Perceptions of Twitter Research Ethics](#). *Social Media + Society*.
- Vanessa Frias-Martinez and Enrique Frias-Martinez. 2014. [Spectral clustering for sensing urban land use using twitter activity](#). *Eng. Appl. Artif. Intell.*, 35:237–245.
- Daniel Gayo-Avello. 2012. ["I Wanted to Predict Elections with Twitter and all I got was this Lousy Paper" - A Balanced Survey on Election Prediction using Twitter Data](#). *ArXiv*, abs/1204.6441.
- Susan M. Grant-Muller, Ayelet Gal-Tzur, Einat Minkov, Silvio Nocera, Tsvi Kuflik, and Itay Shoor. 2015. [Enhancing transport data collection through social media sources: methods, challenges and opportunities for textual data](#). *IET Intelligent Transport Systems*, 9:407–417.
- Zoé A. Hamstead, David Fisher, Rositsa T. Ilieva, Spencer A. Wood, Timon McPhearson, and Peleg Kremer. 2018. [Geolocated social media as a rapid indicator of park visitation and equitable park access](#). *Computers, Environment and Urban Systems*, 72:38–50.
- Bo Han, Afshin Rahimi, Leon Derczynski, and Timothy Baldwin. 2016. [Twitter geolocation prediction shared task of the 2016 workshop on noisy user-generated text](#). In *Proceedings of the 2nd Workshop on Noisy User-generated Text (W-NUT)*, pages 213–217, Osaka, Japan. The COLING 2016 Organizing Committee.
- William Hobbs and Nazita Lajevardi. 2018. [Effects of Divisive Political Campaigns on the Day-to-Day Segregation of Arab and Muslim Americans](#). *American Political Science Review*, 113:270 – 276.
- Bo Hu and Martin Ester. 2013. [Spatial topic modeling in online social media for location recommendation](#). In *Proceedings of the 7th ACM Conference on Recommender Systems, RecSys '13*, page 25–32, New York, NY, USA. Association for Computing Machinery.
- Yingjie Hu and Ruo-Qian Wang. 2020. [Understanding the removal of precise geotagging in tweets](#). *Nat Hum Behav*, (4):1219–1221. <https://doi.org/10.1038/s41562-020-00949-x>.
- Binxuan Huang and Kathleen M. Carley. 2019. [A large-scale empirical study of geotagging behavior on twitter](#). In *Proceedings of the 2019 IEEE/ACM International Conference on Advances in Social Networks Analysis and Mining, ASONAM '19*, page 365–373, New York, NY, USA. Association for Computing Machinery.
- Qunying Huang, Zhenlong Li, Jing Li, and Charles Chang. 2016. [Mining frequent trajectory patterns from online footprints](#). In *Proceedings of the 7th ACM SIGSPATIAL International Workshop on GeoStreaming, IWGS '16*, New York, NY, USA. Association for Computing Machinery.
- Matthias Häberle, Martin Werner, and Xiao Xiang Zhu. 2019. [Building type classification from social media texts via geo-spatial textmining](#). In *IGARSS 2019 - 2019 IEEE International Geoscience and Remote Sensing Symposium*, pages 10047–10050.

- NF Ibrahim and Xiaojun Wang. 2019. [A text analytics approach for online retailing service improvement: Evidence from twitter](#). *Decision Support Systems*, 121.
- Jared Jashinsky, Scott Burton, Carl Hanson, Josh West, Christophe Giraud-Carrier, Michael Barnes, and Trenton Argyle. 2013. [Tracking suicide risk factors through twitter in the us](#). *Crisis*, 35:1–9.
- Siwar Jendoubi and Arnaud Martin. 2020. [Evidential positive opinion influence measures for viral marketing](#). *Knowl. Inf. Syst.*, 62(3):1037–1062.
- Felix Kling and Alexei Pozdnoukhov. 2012. [When a city tells a story: Urban topic analysis](#). *GIS: Proceedings of the ACM International Symposium on Advances in Geographic Information Systems*.
- Anna Kruspe, Matthias Häberle, Iona Kuhn, and Xiao Xiang Zhu. 2020a. [Cross-language sentiment analysis of European Twitter messages during the COVID-19 pandemic](#). In *Proceedings of the 1st Workshop on NLP for COVID-19 at ACL 2020*. Association for Computational Linguistics.
- Anna Kruspe, Jens Kersten, and Friederike Klan. 2020b. [Review article: Detection of informative tweets in crisis events](#). *Natural Hazards and Earth System Sciences Discussions*.
- Anna M. Kruspe, Jens Kersten, and Friederike Klan. 2019. [Detecting event-related tweets by example using few-shot models](#). In *Proceedings of the 16th International Conference on Information Systems for Crisis Response and Management, València, Spain, May 19-22, 2019*. ISCRAM Association.
- Niels Lassen, René Madsen, and Ravi Vatrpu. 2014. [Predicting iPhone Sales from iPhone Tweets](#). *Proceedings - IEEE International Enterprise Distributed Object Computing Workshop, EDOCW*, 2014:81–90.
- Alyson Lloyd and James Cheshire. 2017. [Deriving retail centre locations and catchments from geo-tagged twitter data](#). *Computers, Environment and Urban Systems*, 61.
- Takashi Nicholas Maeda, Mitsuo Yoshida, Fujio Toriumi, and Hirotada Ohashi. 2016. [Decision tree analysis of tourists' preferences regarding tourist attractions using geotag data from social media](#). In *Proceedings of the Second International Conference on IoT in Urban Space, Urb-IoT '16*, page 61–64, New York, NY, USA. Association for Computing Machinery.
- Samuel M. Maurer. 2020. [Evolving approaches to place tagging in social media](#). *Journal of Urban Planning and Development*, 146(3):04020023.
- Stuart E. Middleton, Giorgos Kordopatis-Zilos, Symeon Papadopoulos, and Yiannis Kompatsiaris. 2018. [Location extraction from social media: Geoparsing, location disambiguation, and geotagging](#). *ACM Trans. Inf. Syst.*, 36(4).
- Anand Padmanabhan, Shaowen Wang, Guofeng Cao, Myunghwa Hwang, Zhenhua Zhang, Yizhao Gao, Kiumars Soltani, and Yan Liu. 2014. [Flumapper: A cybergis application for interactive analysis of massive location-based social media](#). *Concurrency and Computation: Practice and Experience*, 26.
- Xiaoman Pan, Boliang Zhang, Jonathan May, Joel Nothman, Kevin Knight, and Heng Ji. 2017. [Cross-lingual name tagging and linking for 282 languages](#). In *Proceedings of the 55th Annual Meeting of the Association for Computational Linguistics (Volume 1: Long Papers)*, pages 1946–1958, Vancouver, Canada. Association for Computational Linguistics.
- Jinhyung D. Park, Erik Seglem, Eric Lin, and Andreas Züfle. 2017. [Protecting User Privacy: Obfuscating Discriminative Spatio-Temporal Footprints](#). In *Proceedings of the 1st ACM SIGSPATIAL Workshop on Recommendations for Location-based Services and Social Networks, LocalRec'17*, pages 1–4. Association for Computing Machinery.
- Jorge David Gonzalez Paule, Yeran Sun, and Yashar Moshfeghi. 2019. [On fine-grained geolocalisation of tweets and real-time traffic incident detection](#). *Inf. Process. Manag.*, 56:1119–1132.
- Afshin Rahimi, Yuan Li, and Trevor Cohn. 2019. [Massively multilingual transfer for NER](#). In *Proceedings of the 57th Annual Meeting of the Association for Computational Linguistics*, pages 151–164, Florence, Italy. Association for Computational Linguistics.
- Stephan Schlosser, Daniele Toninelli, and Michela Cameletti. 2021. [Comparing methods to collect and geolocate tweets in great britain](#). *Journal of Open Innovation: Technology, Market, and Complexity*, 7(1).
- J. Singh, Yogesh Kumar Dwivedi, Nripendra P. Rana, Abhinav Kumar, and K. Kapoor. 2019. [Event classification and location prediction from tweets during disasters](#). *Annals of Operations Research*, 283:737–757.
- Dan Tasse, Zichen Liu, Alex Sciuto, and Jason Hong. 2017. [State of the geotags: Motivations and recent changes](#). *Proceedings of the International AAAI Conference on Web and Social Media*, 11(1):250–259.
- Fernando Terroso-Saenz and Andrés Muñoz. 2020. [Land use discovery based on Volunteer Geographic Information classification](#). *Expert Systems with Applications*, 140:112892.
- Erik F. Tjong Kim Sang and Fien De Meulder. 2003. [Introduction to the CoNLL-2003 shared task: Language-independent named entity recognition](#). In *Proceedings of the Seventh Conference on Natural Language Learning at HLT-NAACL 2003*, pages 142–147.