
FloodBrain: Flood Disaster Reporting by Web-based Retrieval Augmented Generation with an LLM

Grace Colverd
University of Cambridge
gb669@cam.ac.uk

Paul Darm
University of Strathclyde
paul.darm@strath.ac.uk

Leonard Silverberg
Trillium Technologies
leo@trillium.tech

Noah Kasmanoff
New York University
nsk367@nyu.edu

Abstract

Fast disaster impact reporting is crucial in planning humanitarian assistance. Large Language Models (LLMs) are well known for their ability to write coherent text and fulfill a variety of tasks relevant to impact reporting, such as question answering or text summarization. However, LLMs are constrained by the knowledge within their training data and are prone to generating inaccurate, or "hallucinated", information. To address this, we introduce a sophisticated pipeline embodied in our tool *FloodBrain* (floodbrain.com),¹ specialized in generating flood disaster impact reports by extracting and curating information from the web. Our pipeline assimilates information from web search results to produce detailed and accurate reports on flood events. We test different LLMs as backbones in our tool and compare their generated reports to human-written reports on different metrics. Similar to other studies, we find a notable correlation between the scores assigned by GPT-4 and the scores given by human evaluators when comparing our generated reports to human-authored ones. Additionally, we conduct an ablation study to test our single pipeline components and their relevancy for the final reports. With our tool, we aim to advance the use of LLMs for disaster impact reporting and reduce the time for coordination of humanitarian efforts in the wake of flood disasters.

1 Introduction

Floods are among the most devastating disasters around the globe. Between 2000 and 2019, over 1.65 billion people were affected by floods, comprising 41% of total people affected by weather-related disasters [1]. Global climate change contributes to the increased likelihood of floods due to the more extreme weather patterns it causes [2]. The last twenty years alone have seen the number of major floods more than double, from 1,389 to 3,254 [1], with 24% of the world's population exposed to floods [3]. The exposure level to floods is especially high in low and middle-income countries, which are home to 89% of the world's flood-exposed people [4]. If human-induced climate change continues to escalate, the probability of encountering more severe weather events expands beyond the current high-risk areas. Therefore, the ability to respond to an increasing number of disasters will be critical.

1.1 Large Language Models

Large Language Models (LLMs) have had a significant impact on the machine learning and broader software development community in the past several months [5]. Consequently, a significant op-

¹Demo and supplementary information can be found in the appendix.

portunity exists to explore how these tools can be used for building more effective systems and for automating rote tasks.

One persistent problem is that LLMs can only know about events that were mentioned during their pretraining, which usually includes large corpora of text. Furthermore, LLMs can produce non-factual information by "hallucinating" facts in their output, as recent studies show that even state-of-the-art models can have patches in their internal knowledge representation [6]. Both of these are problematic in the context of disaster reporting. One method of mitigating these issues is to include verified text passages, that presumably contain the information to answer a specific question, in the model prompt together with the question. The reasoning is that with this technique the model can base its output on the provided context of the text passages and does not have to rely on its internal knowledge [7]. In this work, we use an LLM to summarize web-based content to assist with flood disaster reporting, with the aim of exploring how relevant information can be extracted, curated, and dispatched for humanitarian assistance. We name the resulting tool "FloodBrain". We conduct an evaluation study to investigate how our generated reports compare to ground-truth human-generated reports with different LLMs as backbones for the pipeline and an ablation study to investigate the influence of different parts of our pipeline.

1.2 Disaster Reporting and Application Context

When a disaster strikes, humanitarian agencies quickly mobilize to provide relief. While much good can be done with the initial funds these agencies have at their disposal, oftentimes an appeal to broader partners, such as the United Nations or local governments, is required to create sympathy for the situation and request for additional aid. A fundamental piece of these appeals is some sort of situational report that highlights the cause, impact, context, and future work needed for recovery. For brevity, we refer to these reports in the context of flooding disasters as "flood reports". Creating flood reports in a timely manner is essential for dispatching sufficient aid as quickly as possible.

The creation of flood reports is a technical task that can be limited by several factors such as time available to the report maker, skill level, and access to the right data sources. Disaster relief agencies across the world use a varied set of report structures and conditions. Given the specialised nature of these flood reports, only a fraction of events are reported on, limited by the workforce available in these organisations. By automating the report-making process with a specialized pipeline we hope to expand the ability of organisations to respond to flooding events and decrease the time taken to distribute aid.

During this research, we have collaborated and had discussions with people working in both the humanitarian aid process (World Food Programme, UNITAR's Operational Satellite Applications Programme) as well as in the flood mapping specific fields (RSS-Hydro).

2 Methodology

2.1 Report Making

For generating a flood report, FloodBrain follows a sequence of automated steps. The report generation is started by defining a key phrase, which includes the date and the location of a flooding disaster (e.g. "Flooding Paraguay Mar 2023"). This key phrase is then used to perform a web search to gather relevant websites from the internet. Textual data is extracted from each website, and stored as a "source" for the pipeline.

To gather more relevant sources we prompt an LLM to expand the original query into other relevant search queries. Each source is evaluated by an LLM to determine its relevancy to the original flood event and to filter out wrongly returned websites from the Google search. Relevant sources are then processed to extract information about the flood event. Each source is passed as context to an LLM tasked with answering a set of questions to encapsulate key themes required of a flood report, before being summarised into a final, coherent report. A flowchart of this process is illustrated in Figure 1.

The prompts used here were developed with feedback from domain experts from the World Food Programme and RSS-Hydro. Information on these prompts is available in Appendix A.2.

We provide a web-based user interface (UI) for accessing the FloodBrain report-making pipeline (floodbrain.com). The interface allows a user to pick a known major event to report on, which



Figure 1: Sequential tasks in FloodBrain report generation.

then defines the initial key phrase. These events are aggregated from three major disaster response agencies: the Copernicus Emergency Management Service (EMSR), the Global Disaster Alert and Coordination System (GDACS) and ReliefWeb, the humanitarian information portal from the United Nations Office for the Coordination of Human Affairs (OCHA). These services use their own criteria for converting a given flooding disaster into one which is considered a major event. As a result, these events from separate sources provide good coverage of floods distributed globally and over time. Full details of the UI and a demo of the report creation can be found in Appendix A.1.

2.2 Verification of Reports

Trustworthiness is a crucial factor in flood reporting, and a transparent approach is needed if reports are to be used. Language models like LLMs are prone to hallucinations that diverge from factual accuracy, which hurts their reliability and applicability in real-world scenarios [8]. To uphold the integrity of information used by practitioners, our pipeline incorporates a citation methodology. This feature enables users to "inspect" the data sources underpinning the generated report. For every source/question pairing, a text snippet from the source answering the respective question is logged within the tools database. Subsequently, these snippets are organized by question and displayed in the UI, allowing users to review and validate the quality of the information encapsulated in the report. An example of this is given in Appendix A.3.

2.3 Evaluation

We evaluate FloodBrain generated reports by comparing them to human-written reports from past disaster events. The human written reports are extracted from ReliefWeb, a humanitarian information portal, about disasters, which has flood reports for multiple larger events. An example ReliefWeb report is provided in Appendix B. This is meant to benchmark FloodBrain on past disasters, and see how applicable it is for future disasters, when no report is yet written. In this case, the FloodBrain report serves as a starting point for future report makers.

The evaluation encompasses three methods: ROUGE score comparison, LLM-assisted comparisons (G-EVAL), and human judgment.

ROUGE scores (Recall-Orientated Understudy for Gisting Evaluation [9]), common for assessing machine-generated text quality by comparing it to a human-generated reference text [10], offer an automated way to identify word similarity matching between generated and official reports, verifying region, impact, and event descriptions similarity. However ROUGE will not capture issues related to style, reports that capture more context, synonyms, or other hallucinations. We report on ROUGE recall so as to not penalise FloodBrain reports for containing more information (being longer) than ReliefWeb reports.

Recent studies indicate promise in LLMs as evaluation tools for grading generated text alongside metrics like ROUGE. Liu et al. introduced a methodology, "G-EVAL", using LLMs to assess generated text against source material on specific metrics like coherence, consistency, and fluency, scoring from one to five, with five being the highest similarity [11]. The LLM-assigned scores showed a notably higher correlation with human annotator scores than traditional metrics like ROUGE, effectively checking for comprehensive fact inclusion from the reference in the generated report. To validate G-EVAL in our situation, humans are subject to the same setup, and the corresponding results are compared.

3 Results and discussion

G-EVAL and Human Evaluation. Using a combination of G-EVAL, ROUGE and human evaluation, we compare the performance of different state-of-the-art LLMs in the FloodBrain pipeline. For these, experiments a dataset comprising 10 ReliefWeb reports together with 10 generated reports each for three different LLMs (GPT-4², GPT-3.5³, and PaLM-Text-Bison [12]) is curated. For the G-EVAL evaluation, the original methodology was followed by using "GPT-4" to determine the score and prompting it ten times with a temperature setting set "1" to be able to approximate the token probability given the prior. To verify the findings of G-EVAL, a manual annotation round was conducted, involving four annotators assigned to perform an equivalent evaluation to G-EVAL checking for consistency between the reference and generated report. The outcomes of the evaluations and comparisons are presented in Table 1.

Table 1: G-EVAL scores (out of 5) and ROUGE Recall for various LLMs compared to ground truth ReliefWeb reports.

System	G-EVAL		ROUGE Recall		
	Human	GPT-4	1	2	L
GPT-4	3.23	3.27	52.53	15.76	41.83
GPT-3.5	2.78	2.96	51.02	13.62	40.10
PaLM-Text-Bison	2.76	2.34	41.43	10.20	32.08

GPT-4 exhibited superior performance compared to both GPT-3.5 (ChatGPT) and Google’s PaLM-Text-Bison on average. Additionally, the G-EVAL scores presented a slightly lower score for the Google model and a slightly higher score for GPT-3.5 than the human scores. A similar trend can be observed in the ROUGE scores. Notably, the G-EVAL scores demonstrated the highest alignment with the assessments made by human annotators, which is illustrated in Table 2, where the Pearson correlation metric is displayed. This higher correlation shows agreement with the seminal results from G-EVAL [11].

The application of G-EVAL demonstrates significant potential: its high correlation with human annotators suggests that G-EVAL or similar evaluation strategies could be instrumental in the evaluation of LLM generations and the refinement of the flood report generation pipeline. It could also aid in the selection of datasets for fine-tuning smaller models, to parallel the performance efficacy of GPT-4.

Table 2: Pearson correlation scores of different evaluation metrics compared with human evaluation.

Comparison	G-EVAL mean	ROUGE-1	ROUGE-2	ROUGE-L
Human mean	0.78	0.54	0.62	0.59

Pipeline Ablation Study. We conduct an ablation study to quantify the value of FloodBrain pipeline components, utilizing ROUGE recall for evaluation due to its lower API cost versus G-EVAL, and employing the Bison model as the LLM backbone. We also consider computational cost when evaluating the ablation. Removing the limitations of human annotators, the dataset is expanded to include 26 FloodBrain/ReliefWeb report pairs.

Table 3: Recall results for ablation study on FloodBrain pipeline

Ablation Type	ROUGE-1	ROUGE-2	ROUGE-L
Full pipeline	36.64	8.38	29.46
No enhanced search	34.35	7.86	27.34
No source confirmation	35.09	8.87	29.76
No enhanced search or source confirmation	33.85	8.22	27.49

²openai.com/research/gpt-4

³openai.com/blog/chatgpt

The ablation study results are given in Table 3. Removing LLM-assisted search decreases report quality across all ROUGE metrics: 6.3% for ROUGE-1, 6.2% for ROUGE-2, and 7.2% for ROUGE-L.

Contrarily, removing the source relevancy check exhibits a mixed impact: ROUGE-1 declines by 4.2%, while ROUGE-2 and ROUGE-L increase by 5.8% and 1% respectively. This could be attributed to two factors: a minor count of erroneously rejected sources including relevant information or closer phrase alignment to ReliefWeb reports, and the question/answer section acting as a secondary filter, filtering out irrelevant sources. The value of this pipeline step comes from accelerating report generation by eliminating extraneous context from downstream prompts, reducing computational cost by 59%. In the complete pipeline, 41% of sources pass the relevancy check (252 out of 611 for 26 reports), averting an additional 1,795 LLM API calls that would arise from the 359 failed sources continuing to the question/answer pipeline.

4 Conclusion

We developed a specialized pipeline for flood disaster reporting to showcase the potential application of LLMs in the field of humanitarian assistance. Out of three tested LLMs, GPT-4 flood reports on average had the highest overlap with human-generated reports. Additionally in the evaluation, we confirm a high correlation between the scores assigned by GPT-4 and the scores given by human evaluators when comparing our generated reports to human-authored ones. We found that augmenting our web search with LLM-generated additional queries further improves the agreement between our reports and human-generated reports while testing sources for relevance reduced computational costs by 59%. Future studies could aim to further increase the quality of the flooding reports by working together with humanitarian relief agencies and analysing the content of the generated reports in more detail.

Limitations and Future Work. The FloodBrain UI currently reports only on externally recognized disaster-classified flooding events, risking oversight in less monitored regions due to unclear classification criteria of external agencies. Aiming to enhance flood reporting in under-reported communities, we aspire to broaden FloodBrain’s scope beyond predefined floods, extend to other humanitarian or disaster contexts, and explore deploying a task-specific, efficient LLM.

Ethical and Practical Considerations. LLMs, while technologically advanced, pose environmental concerns due to their substantial computational, energy, and material demands, with GPT-3 training estimated to emit 502 tonnes CO₂ [13]. Additionally, employing generative AI from commercial "closed-source" entities risks ethical breaches as their datasets may not be ethically sourced, potentially generating malicious content or reinforcing existing biases.

Despite our efforts to curb hallucination risks via a human-in-the-loop *inspect* methodology, skipping this step may lead to incorrect information in FloodBrain reports. Verification before official sharing is advised. This tool is designed for collaborative report writing between human and LLM, to be used cautiously.

Acknowledgments and Disclosure of Funding

This work has been enabled by Frontier Development Lab Europe a public/private partnership between the European Space Agency (ESA), Trillium Technologies, the University of Oxford and leaders in commercial AI supported by Google Cloud and NVIDIA Corporation.

FDL Europe and its outputs have been designed, managed and delivered by Trillium Technologies Ltd (trillium.tech). Trillium is a research and development company with a focus on intelligent systems and collaborative communities for planetary stewardship, space exploration and human health.

We express our gratitude to Google Cloud for providing extensive computational resources.

FDL Europe’s public/private partnership ensures that the latest tools and techniques in Artificial Intelligence (AI) and Machine Learning (ML) are applied to basic research priorities for planetary stewardship and disaster response, for all Humankind.

References

- [1] Centre for Research on the Epidemiology of Disasters (CRED) and United Nations Office for Disaster Risk Reduction (UNISDR). The human cost of disasters (2000-2019), 2020. URL <https://www.undrr.org/publication/human-cost-disasters-overview-last-20-years-2000-2019>. Accessed: 2023-11-05.
- [2] P C D Milly, R T Wetherald, K A Dunne, and T L Delworth. Increasing risk of great floods in a changing climate. *Nature*, 415:514–517, 2002. doi: <https://doi.org/10.1038/415514a>.
- [3] B. Tellman, J. A. Sullivan, C. Kuhn, A. J. Kettner, C. S. Doyle, G. R. Brakenridge, T. A. Erickson, and D. A. Slayback. Satellite imaging reveals increased proportion of population exposed to floods. *Nature*, 596(78707870):80–86, 08 2021. ISSN 1476-4687. doi: 10.1038/s41586-021-03695-w.
- [4] J Rentschler, M Salhab, and B.A Jafino. Flood exposure and poverty in 188 countries. *Nature Communications*, 13(3527), 06 2022. doi: <https://doi.org/10.1038/s41467-022-30727-4>. URL <https://www.nature.com/articles/s41467-022-30727-4>.
- [5] Tyna Eloundou, Sam Manning, Pamela Mishkin, and Daniel Rock. Gpts are gpts: An early look at the labor market impact potential of large language models, August 2023. URL <http://arxiv.org/abs/2303.10130>. arXiv:2303.10130 [cs, econ, q-fin].
- [6] Lukas Berglund, Meg Tong, Max Kaufmann, Mikita Balesni, Asa Cooper Stickland, Tomasz Korbak, and Owain Evans. The reversal curse: Llms trained on "a is b" fail to learn "b is a", 2023.
- [7] Patrick Lewis, Ethan Perez, Aleksandra Piktus, Fabio Petroni, Vladimir Karpukhin, Naman Goyal, Heinrich Küttler, Mike Lewis, Wen-tau Yih, Tim Rocktäschel, Sebastian Riedel, and Douwe Kiela. Retrieval-augmented generation for knowledge-intensive nlp tasks. In H. Larochelle, M. Ranzato, R. Hadsell, M.F. Balcan, and H. Lin, editors, *Advances in Neural Information Processing Systems*, volume 33, pages 9459–9474. Curran Associates, Inc., 2020. URL https://proceedings.neurips.cc/paper_files/paper/2020/file/6b493230205f780e1bc26945df7481e5-Paper.pdf.
- [8] Jean Kaddour, Joshua Harris, Maximilian Mozes, Herbie Bradley, Roberta Raileanu, and Robert McHardy. Challenges and applications of large language models, July 2023. URL <http://arxiv.org/abs/2307.10169>.
- [9] Chin-Yew Lin. Rouge: A package for automatic evaluation of summaries. In *Text Summarization Branches Out*, page 74–81, Barcelona, Spain, July 2004. Association for Computational Linguistics. URL <https://aclanthology.org/W04-1013>.
- [10] Daniel Deutsch and Dan Roth. Understanding the extent to which summarization evaluation metrics measure the information quality of summaries, October 2020. URL <http://arxiv.org/abs/2010.12495>.
- [11] Yang Liu, Dan Iter, Yichong Xu, Shuohang Wang, Ruochen Xu, and Chenguang Zhu. Gpteval: Nlg evaluation using gpt-4 with better human alignment. *arXiv preprint arXiv:2303.16634*, 2023.
- [12] Rohan Anil, Andrew M. Dai, Orhan Firat, Melvin Johnson, Dmitry Lepikhin, Alexandre Passos, Siamak Shakeri, Emanuel Taropa, Paige Bailey, Zhifeng Chen, Eric Chu, Jonathan H. Clark, Laurent El Shafey, Yanping Huang, Kathy Meier-Hellstern, Gaurav Mishra, Erica Moreira, Mark Omernick, Kevin Robinson, Sebastian Ruder, Yi Tay, Kefan Xiao, Yuanzhong Xu, Yujing Zhang, Gustavo Hernandez Abrego, Junwhan Ahn, Jacob Austin, Paul Barham, Jan Botha, James Bradbury, Siddhartha Brahma, Kevin Brooks, Michele Catasta, Yong Cheng, Colin Cherry, Christopher A. Choquette-Choo, Aakanksha Chowdhery, Clément Crepy, Shachi Dave, Mostafa Dehghani, Sunipa Dev, Jacob Devlin, Mark Díaz, Nan Du, Ethan Dyer, Vlad Feinberg, Fangxiaoyu Feng, Vlad Fienber, Markus Freitag, Xavier Garcia, Sebastian Gehrmann, Lucas Gonzalez, Guy Gur-Ari, Steven Hand, Hadi Hashemi, Le Hou, Joshua Howland, Andrea Hu, Jeffrey Hui, Jeremy Hurwitz, Michael Isard, Abe Ittycheriah, Matthew Jagielski, Wenhao Jia,

- Kathleen Kenealy, Maxim Krikun, Sneha Kudugunta, Chang Lan, Katherine Lee, Benjamin Lee, Eric Li, Music Li, Wei Li, YaGuang Li, Jian Li, Hyeontaek Lim, Hanzhao Lin, Zhongtao Liu, Frederick Liu, Marcello Maggioni, Aroma Mahendru, Joshua Maynez, Vedant Misra, Maysam Moussalem, Zachary Nado, John Nham, Eric Ni, Andrew Nystrom, Alicia Parrish, Marie Pellat, Martin Polacek, Alex Polozov, Reiner Pope, Siyuan Qiao, Emily Reif, Bryan Richter, Parker Riley, Alex Castro Ros, Aurko Roy, Brennan Saeta, Rajkumar Samuel, Renee Shelby, Ambrose Slone, Daniel Smilkov, David R. So, Daniel Sohn, Simon Tokumine, Dasha Valter, Vijay Vasudevan, Kiran Vodrahalli, Xuezhi Wang, Pidong Wang, Zirui Wang, Tao Wang, John Wieting, Yuhuai Wu, Kelvin Xu, Yunhan Xu, Linting Xue, Pengcheng Yin, Jiahui Yu, Qiao Zhang, Steven Zheng, Ce Zheng, Weikang Zhou, Denny Zhou, Slav Petrov, and Yonghui Wu. Palm 2 technical report, 2023.
- [13] Alexandra Sasha Luccioni, Sylvain Viguier, and Anne-Laure Ligozat. Estimating the carbon footprint of bloom, a 176b parameter language model, 2022.
- [14] Bondarenko M., Kerr D., Sorichetta A., and A.J. Tatem. Census/projection-disaggregated gridded population datasets, adjusted to match the corresponding unpd 2020 estimates, for 183 countries in 2020 using built-settlement growth model (bsgm) outputs, 2020. URL www.worldpop.com. University of Southampton, UK.
- [15] OpenStreetMap contributors. Planet dump retrieved from <https://planet.osm.org> . <https://www.openstreetmap.org>, 2017.
- [16] Gonzalo Mateo-Garcia, Joshua Veitch-Michaelis, Lewis Smith, Silviu Vlad Oprea, Guy Schumann, Yarin Gal, Atılım Güneş Baydin, and Dietmar Backes. Towards global flood mapping onboard low cost satellites with machine learning. *Scientific Reports*, 11(1):7249, 03 2021. ISSN 2045-2322. doi: 10.1038/s41598-021-86650-z.
- [17] Shunyu Yao, Jeffrey Zhao, Dian Yu, Nan Du, Izhak Shafran, Karthik Narasimhan, and Yuan Cao. React: Synergizing reasoning and acting in language models, 03 2023. URL <http://arxiv.org/abs/2210.03629>. arXiv:2210.03629 [cs].

A FloodBrain UI

FloodBrain provides a web-based UI for report-making. The interface first allows a user to pick a known major "event", to generate a report on.

A.1 FloodBrain Report Making Demo

Video link to report-making demo: youtube.com/watch?v=Dzgi9wn_0XU Figure 2 is a screen capture of the tool on the website: floodbrain.com.

Once FloodBrain is provided with an event code, three separate pipelines are activated and provide the user with a flood report within minutes, compared to the hours or days report generation would take if done without AI assistance.

The full UI includes a textual report, a flood extent map and a chatbot.

A.2 Textual Report

The questions that form the backbone of the report-making are given in Table A.2.

Questions

How many individuals were affected by the flooding, in which region or department, and on what date?
 What are the regions affected by the flooding?
 What specifically caused this flooding to occur?
 What is the timeline of this flooding?
 Are there any knock-on effects (disease, migration, etc.) reported as a result of the flood?

Table 4: Questions used in prompting for FloodBrain reports

A.3 Inspect UI

The Inspect tab allows the user of FloodBrain to review the data inputs into the report in order to validate and improve trustworthiness. An example of the Inspect UI is given in Figure 3.

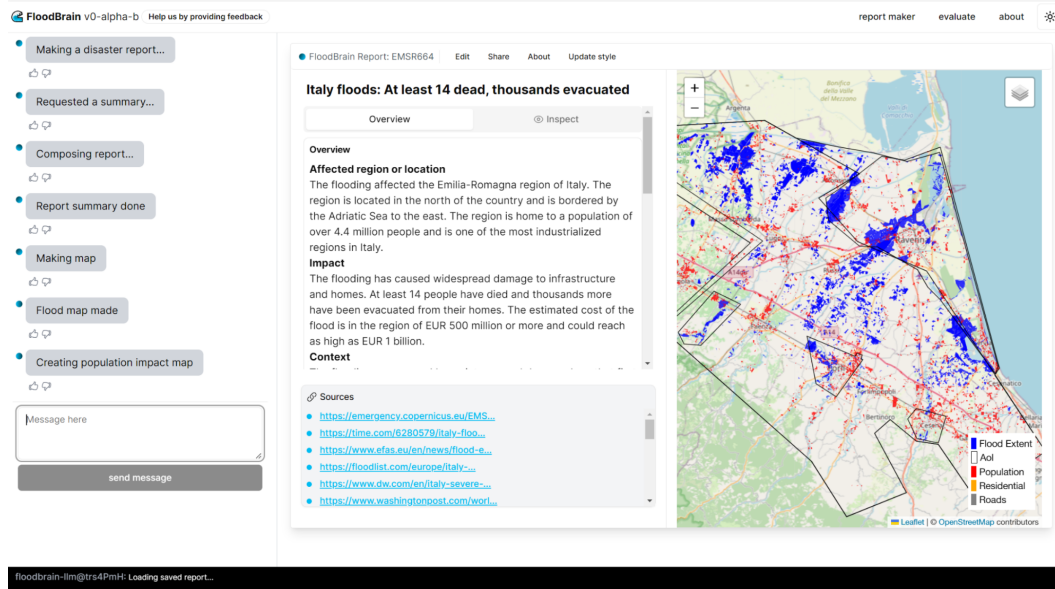


Figure 2: FloodBrain UI

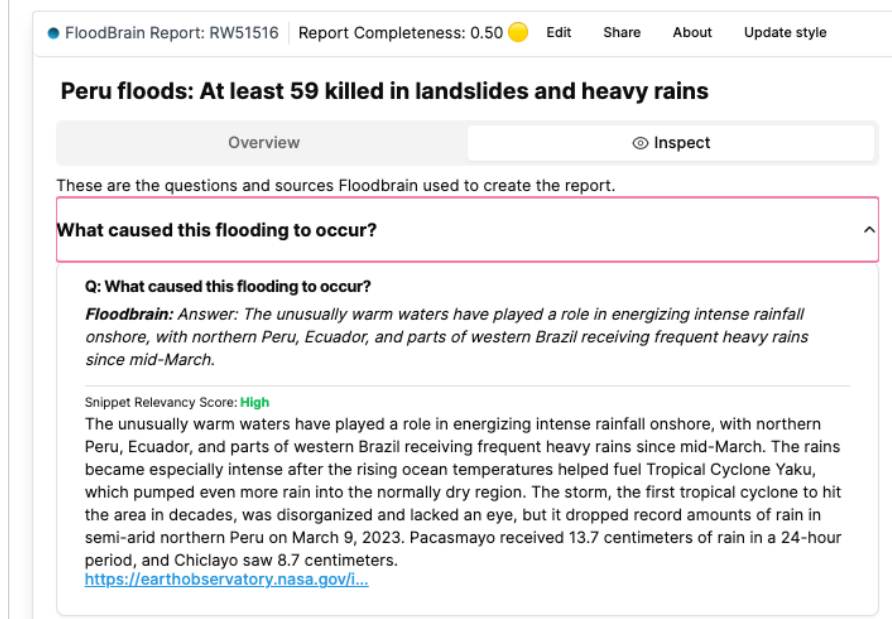


Figure 3: Inspect tab of the FloodBrain UI. Given a question, the user can see what the LLM responds with based on each source article.

A.4 Mapping

FloodBrain augments its textual long-form reports with a geospatial report, aiming to enrich the contextual understanding of the flood report by visually representing the flooded area alongside other relevant geospatial data. We display flood extent, affected population [14], affected points of interest [15] and affected infrastructure [15].

Several disaster response agencies offer mapping data in conjunction with their disaster charter activations. Whenever available, we leverage flood extent maps from these resources. In the absence of mapping data for certain flood events, we resort to employing existing flood segmentation algorithms to generate custom flood extent maps [16]. Once the initial flood map is generated, we utilize the identified area of interest as a basis to gather mapping data from alternative sources such as OpenStreetMap. This additional data facilitates a more comprehensive comprehension of the disaster’s impact, enabling a more nuanced analysis and response.

A.5 Chatbot

To enable further interrogation and interactivity alongside the Report and the Map, an LLM Chatbot is also enabled.

The chatbot uses a ReAct [17] based reasoning system and is provided with the data sources collected in the reporting-making structure. Our users can then interact with the chatbot via a text interface and ask questions regarding the report.

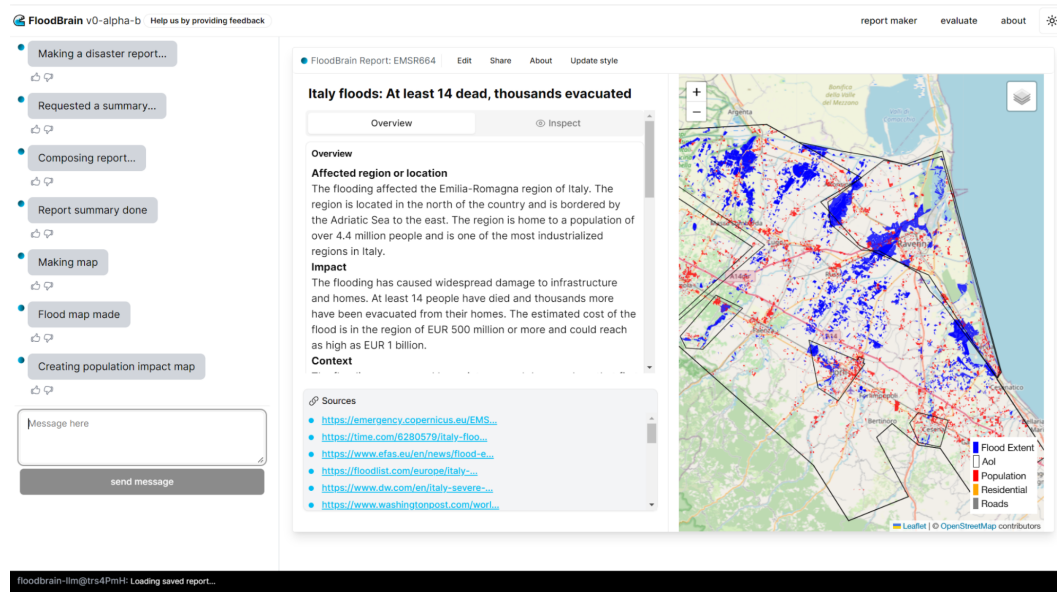


Figure 4: FloodBrain UI. In addition to the report created, a chatbot and flood extent map are also available.

A.6 Floodbrain Full Pipeline

Figure 5 describes the full report-making pipeline, including mapping and chatbot.

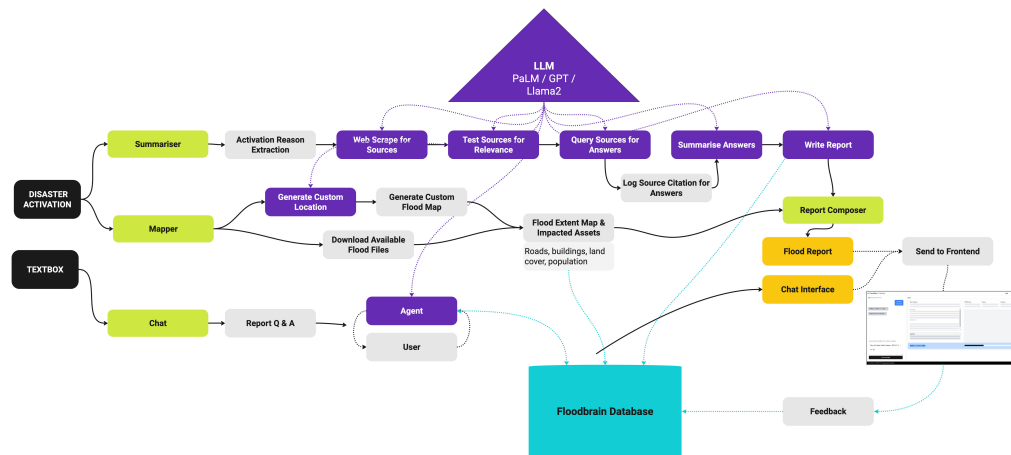



Figure 5: FloodBrain report-maker pipeline.

B ReliefWeb Reports

In order to evaluate FloodBrain reports, we use ReliefWeb reports as ground truth data. ReliefWeb is a humanitarian information service provided by the United Nations Office for the Coordination of Humanitarian Affairs (OCHA). An example of such a report is given in Figure 6 for the example of flooding in Mauritania in July 2023.


Mauritania: Floods - Jul 2023

Status: ● Ongoing • Glide: FL-2023-000146-MRT

OVERVIEW

[Disaster description](#)
[Affected Countries](#)

LATEST

[Latest Updates](#)
[Most Read](#)

Disaster description

During the evening of Sunday 30 July 2023 to Monday 31 July 2023, the department of Boghé experienced heavy rainfalls for several hours affecting 26 towns and amounting to 2708mm of water, with some areas experiencing more than 150mm. So far, one death has been registered in the village of Hamdallah. Several items and infrastructures have been damaged in affected areas, including food stocks, roads, seawalls, latrines and electricity infrastructures and services. The collapse of several houses has caused the displacement of several families. Families that have lost their houses have taken shelter in schools or in relatives or neighbors houses that were not affected by the heavy rain falls. The flood has been caused by the outpouring rain that came from village of Aari Hara situated in the mountains next to the department of Boghé. Boghé was mostly affected, with more than 8,000 affected people out of 42,546, mostly around the water banks of the Senegal river. Other communes like Ould Birom and Dar El Avia have experienced a lower amount of affected people. ([IFRC, 30 Aug 2023](#))

Figure 6: Example of ReliefWeb report for Mauritania