

Asymptotics of Redistricting the $n \times n$ Grid

Christopher Donnay and Matthew Kahle

Abstract. Redistricting is the act of dividing a region into districts for electoral representation. Motivated by this application, we study two questions. How many ways are there to partition the $n \times n$ grid into n contiguous districts of equal size? How many of these partitions are “compact”? We give asymptotic bounds on the number of plans: a lower bound of roughly 1.41^{n^2} and an upper bound of roughly 3.21^{n^2} . We then use the lower bound to show that most plans are not compact.

“So you’ve got—let’s say you’ve got 100 maps or you might even have 25. I think you probably have thousands.”

Justice Alito in *Oral Arguments for Rucho v. Common Cause* 2019

1. INTRODUCTION. Redistricting is the act of dividing a region into districts for electoral representation. Mathematics has played an increasingly important role in redistricting in the U.S. in the past decade; see, for example, the amicus brief to the Supreme Court in the case *Rucho v. Common Cause*, 2019 [1]. One of the first natural questions to arise in the mathematical study and litigation of redistricting is, “How many redistricting plans are there for a particular region?” While this question may be impossible to answer precisely in real world examples (sorry Justice Alito!), we can make provable statements if we use a simplified model.

Consider the $n \times n$ grid. Assume that each square of the grid represents a voter. A redistricting plan is a geometric partition of the grid into n districts where we require that each piece of the partition forms a connected region and that each district has exactly n whole squares.¹ The districts are *n-ominoes*, shapes that can be made by gluing n congruent squares edge to edge, so a redistricting plan is a tiling of the $n \times n$ grid by *n-ominoes*.

Let \mathcal{P}_n denote the set of tilings of the $n \times n$ grid by *n-ominoes*. We are interested in studying $|\mathcal{P}_n|$, the number of such tilings, as well as the structure of the tilings themselves. These tilings are in bijection with certain partitions of the *dual graph*, a graph made by assigning a vertex to each square of the grid, and connecting two vertices if their squares share an edge of positive length. Then there is a 1-1 correspondence between partitions of the dual graph into n disjoint, connected subgraphs with n vertices and tilings of the $n \times n$ grid by *n-ominoes*. It will be useful to pass back and forth between these perspectives; see Figure 1.

Surprisingly little is known about $|\mathcal{P}_n|$. Only the values for $n = 1, \dots, 9$ have been computed, which we have reproduced in Table 1 from [2]. Clearly the values of $|\mathcal{P}_n|$ are undergoing combinatorial explosion. There are over 700 trillion ways to tile the

¹Connectivity and population balance are common real world redistricting requirements. We consider two squares to be connected if they share an edge of positive length, i.e., corners do not count. While exact population balance is required for U.S. Congressional districts, many state and local level districts allow for some imbalance, say up to about 5%.

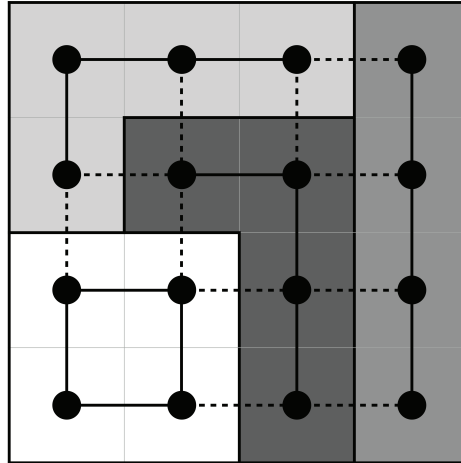


Figure 1. A tiling of the 4×4 grid by tetrominoes and the corresponding dual graph and partition; dashed edges are cut in the partition. The cut score of this plan is 11.

Table 1. The known values of $|\mathcal{P}_n|$ as computed by the MGGG Redistricting Lab [2]. The case of $n = 10$ was too computationally intensive to be completed. This is OEIS sequence A172477. The original enumeration of the 9×9 grid can be found in [3]. The same table from MGGG also has enumerations when you allow for population imbalance in the districts.

n	$ \mathcal{P}_n $
2	2
3	10
4	117
5	4,006
6	451,206
7	158,753,814
8	187,497,290,034
9	706,152,947,468,301

9×9 grid with 9-ominoes; there are more redistricting plans for the 25×25 grid than there are atoms in the universe. Real world dual graphs are *far* larger and *far* more complex than the 25×25 grid graph; the dual graph of Ohio (when divided into Census blocks) has over 365,000 vertices. This should give some perspective on just how many possible plans there are in real world examples. When studying redistricting plans we must be content with sampling instead.

In generating a sample, what distribution should we be sampling from? It is tempting to say that we should sample redistricting plans uniformly from the space of all plans. However, when done in practice, we observe that almost every plan that is generated is full of long, snakey districts. See Figure 2. Not only that, uniform sampling itself is a difficult problem with a variety of obstructions [4, 5].² These snakey plans would never be enacted, as they are not *compact*. This is not the usual meaning of compactness from topology. In the context of redistricting, compact districts are districts that have a reasonable shape. One of the authors' favorite non-compact districts is fea-

²There are also interesting connections between sampling partitions and sampling non-intersecting lattice paths [6, 7].



Figure 2. A “typical” tiling of the 50×50 grid is non-compact. This figure was generated using the Python package `gerrychain` and a swap Markov chain whose stationary distribution is uniform on \mathcal{P}_{50} [8]. Here the fraction of cut edges is roughly 0.41. Lemma 3 gives a lower bound of about 0.144 and an upper bound of exactly 0.5.



Figure 3. The “Goofy Kicking Donald Duck” district, which was Pennsylvania’s 7th Congressional district in the 2010 redistricting cycle [9]. This district is not compact. The entire plan was struck down by the Pennsylvania Supreme Court as a partisan gerrymander in 2018.

tured in Figure 3. Despite its “we’ll know it when we see it” definition, compactness is a high universal redistricting requirement. For a discussion of a sampling method that does favor compact districts, we refer readers to [10].

Traditionally, compactness has been measured using the Polsby–Popper score, which is just an eponymous recasting of the isoperimetric inequality [11]. The Polsby–Popper score of a district D with area $A(D)$ and perimeter $P(D)$ is defined as

$$PP(D) = \frac{4\pi A(D)}{P(D)^2}.$$

This is a ratio between 0 and 1, with 1 being achieved by the circle. Notably, the Polsby–Popper score is for a single district. Rather than take some summary statistic over the set of districts in a plan, we instead use the *cut score*, which is a plan-wide score, as explained in [12].³ Let $\text{Cut}(P)$, the cut score of a partition P , denote the number of edges $\{u, v\}$ such that u is in one district and v is in another. Then $\text{Cut}(P)$ is a discrete measure of the compactness of a redistricting plan; a higher cut score

³A review of the history of cut scores and cut sets can be found in Section 5.4 of [13]. This is also related to the Cheeger constant, which plays an important role in spectral graph theory.

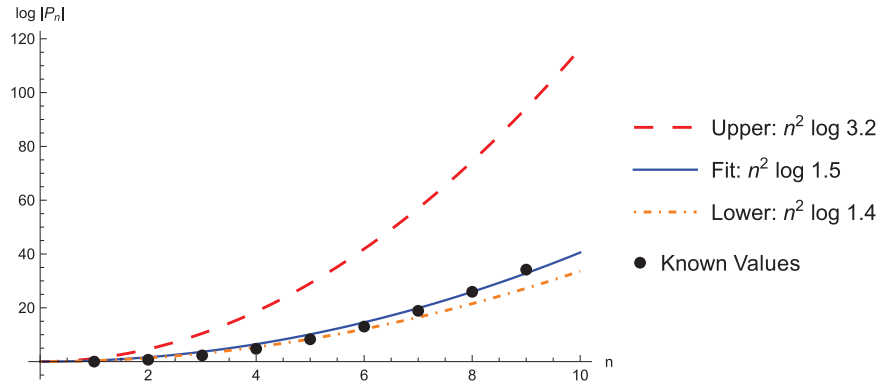


Figure 4. The known values of $\log |\mathcal{P}_n|$ for $n = 1, \dots, 9$, along with our upper and lower bounds. The solid line is a quadratic fit of the data points.

Table 2. Notations for asymptotic relations used in this article.

Relation	Example	Formal Definition
$f \approx g$	$3n^2 \approx n^2$	$0 < \liminf_{n \rightarrow \infty} \frac{f(n)}{g(n)} \leq \limsup_{n \rightarrow \infty} \frac{f(n)}{g(n)} < \infty$
$f \sim g$	$n! \sim \sqrt{2\pi n} \left(\frac{n}{e}\right)^n$	$\lim_{n \rightarrow \infty} \frac{f(n)}{g(n)} = 1$
$f \lesssim g$	$\frac{1}{n} \lesssim 1$	$\limsup_{n \rightarrow \infty} \frac{f(n)}{g(n)} < \infty$
$f \ll g$	$n \ll n^2$	$\lim_{n \rightarrow \infty} \frac{f(n)}{g(n)} = 0$
$f = o(1)$	$f(n) = \frac{1}{\log(n)}$	$\lim_{n \rightarrow \infty} f(n) = 0$

indicates elongated boundaries between districts. For an example of this computation, refer back to Figure 1.

We will give asymptotic bounds on the rate of growth of $|\mathcal{P}_n|$: a lower bound of roughly 1.41^{n^2} and an upper bound of roughly 3.21^{n^2} . We compare our upper and lower bounds to the known values in Figure 4. Our proofs are elementary and nearly self-contained. We will then use our lower bound to prove that most redistricting plans are not compact. In other words, a randomly selected districting plan will have a high cut score, thus giving rigor to the observation that uniform sampling only produces non-compact districts.

2. ASYMPTOTIC GROWTH OF $|\mathcal{P}_n|$. In discussing the asymptotics of $|\mathcal{P}_n|$, we will make use of the relations given in Table 2.

For our upper bound, it will be convenient to talk in the language of partitions.⁴ Let G_n denote the dual graph of the $n \times n$ grid, which is itself an $n \times n$ grid graph. A trivial upper bound on the number of partitions of any graph is $2^{|E(G)|}$, since any partition can be described by which edges of the graph are on or off as in Figure 1. In the case of the $n \times n$ grid graph, $|E(G_n)| = 2n(n-1)$, and thus a trivial upper

⁴In the real world, districting plans are labeled, but often in ways that are difficult to account for. We choose to use unlabeled partitions, but readers should note this affects our counts.

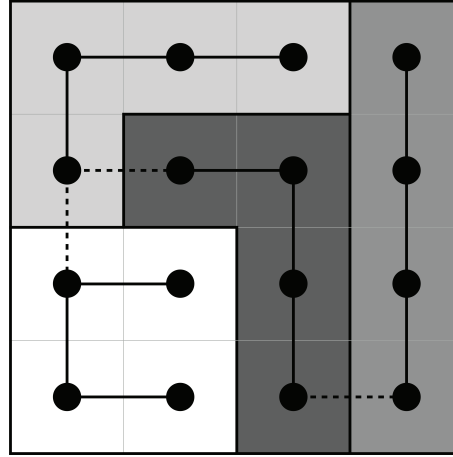


Figure 5. One of the spanning trees that could have generated the partition in Figure 1. The cut edges are dashed.

bound is

$$|\mathcal{P}_n| \leq 2^{2n(n-1)} = 4^{n^2-n} = (4^{1-\frac{1}{n}})^{n^2} = (4 - o(1))^{n^2}.$$

Any partition of G_n into n pieces can be constructed by drawing a spanning tree on the vertices of G_n and cutting $n - 1$ edges of the tree. See Figure 5. The asymptotics of the number of spanning trees on the square grid were proved over a series of papers, culminating in [14]. We have that

$$\lim_{n \rightarrow \infty} \frac{\log \tau(G_n)}{n^2} = \frac{4C}{\pi},$$

where $\tau(G_n)$ is the number of spanning trees of the $n \times n$ grid graph, and C is Catalan's constant.⁵ Let $\mathfrak{b} := \exp\left(\frac{4C}{\pi}\right) = 3.2099\dots$. Then a better upper bound for $|\mathcal{P}_n|$ is the following.

Theorem 1 (An Upper Bound). $|\mathcal{P}_n| \lesssim (\mathfrak{b} + o(1))^{n^2}$.

Proof. By the argument above, $|\mathcal{P}_n| \leq \tau(G_n)^{\binom{n^2-1}{n-1}}$. We have that $\tau(G_n) = (\mathfrak{b} + o(1))^{n^2}$. Moreover,

$$\begin{aligned} \binom{n^2-1}{n-1} &\leq \frac{(n^2-1)^{n-1}}{(n-1)!} \ll \frac{(n^2)^n}{(n-1)!} \\ &\sim n(n^2)^n \frac{1}{\sqrt{2\pi n} \left(\frac{n}{e}\right)^n} \quad (\text{Stirling's approximation}) \\ &\approx (en)^n \sqrt{n} = (en^{1+\frac{1}{2n}})^n = (en + o(1))^n. \end{aligned}$$

⁵Catalan's constant is defined as $C := \sum_{n=0}^{\infty} \frac{(-1)^n}{(2n+1)^2}$, and appears in topology, combinatorics, and statistical mechanics.

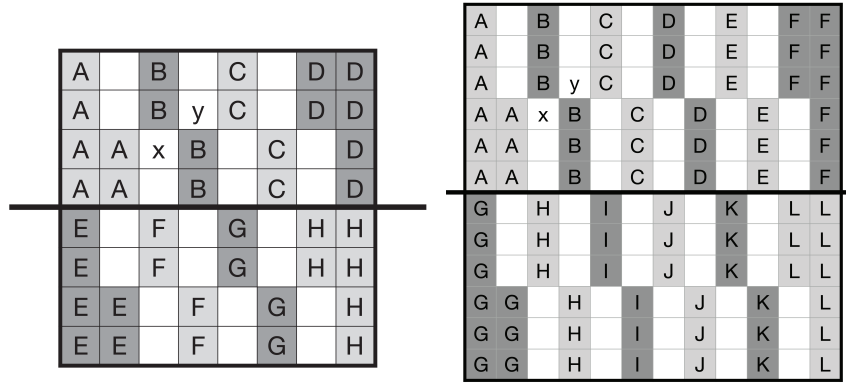


Figure 6. The initial partial tiling of the $n \times n$ grid with $n = 8$ and $n = 12$. Note that in this figure, each capital letter represents a unique district; that is, even though the two sets of B squares are discontinuous, they both represent the same district, and will be made to be contiguous later. White denotes squares that have yet to be assigned a district.

Thus,

$$|\mathcal{P}_n| \leq \tau(G_n) \binom{n^2 - 1}{n - 1} \lesssim (b + o(1))^{n^2} (en + o(1))^n = (b + o(1))^{n^2}. \quad \blacksquare$$

To prove a lower bound, it suffices to construct some number of tilings of the $n \times n$ grid. An earlier version of this paper had a lower bound of $(3^{1/6} - o(1))^{n^2}$. Thanks to a proof suggestion from Jamie Tucker-Foltz, we were able to improve the bound to the following.

Theorem 2. $|\mathcal{P}_n| \gtrsim (2^{1/2} + o(1))^{n^2}$.

Proof. Our general strategy will be to fix a partial tiling of the grid, and then complete the tiling in a large number of ways. As we complete the tiling, we ensure that the districts are always contiguous and of equal size.

Assume first that $n \equiv 0 \pmod{4}$. Partially tile the grid as in Figure 6. Across the top row of the grid, starting in the first column, place a tile of size $\frac{n}{4} \times 1$ in every other column, giving each tile a unique district color. Place one more tile in the final column, assigning it to the same district as the penultimate column's tile. Then in row $\frac{n}{4} + 1$, do the same, but place the tiles in the columns you skipped before. Assign them to the same district as the tile that is queen adjacent to their upper left corner. Place one more tile of size $\frac{n}{4} \times 1$ in the first column at row $\frac{n}{4} + 1$, and give it the same color as the district already in that column. With different colors, identically tile the bottom half of the grid. Leave the remaining squares of the grid untiled. The other three congruence cases, $n \equiv 1, 2, 3 \pmod{4}$, are an essentially identical argument with the same asymptotics. See Figure 7.

Now we wish to complete the partial tiling in as many ways as possible. Our end goal is to have $n/2$ districts in the top half of the grid and $n/2$ in the bottom. Choose $n/4$ of the $n/2$ white squares to the right of district A to assign to district A. Assign the remaining $n/4$ to district B. Repeat this process moving across the grid. An example of a completed tiling is given in Figure 8. There are




Figure 7. The other initial partial tilings for $n \equiv 1, 2, 3 \pmod{4}$. Note that in this figure, each letter represents a unique district; that is, even though the two sets of B squares are discontinuous, they both represent the same district, and will be made to be contiguous later. White denotes squares that have yet to be assigned a district.




Figure 8. A completed tiling of the 8×8 grid after assigning the white squares.

$$\frac{\binom{n/2}{n/4}}{\binom{n/2}{n/4}}^{n-2}$$

ways to assign these white squares. However, not all assignments create contiguous districts. We must have that at least one of the squares x, y are assigned to district B (and likewise for districts C, F, and G in the 8×8 example of Figure 6). It is easier to count the fraction of assignments in which both x and y are *not* assigned to district B; this is computed as

$$\left(\frac{\binom{n/2-1}{n/4}}{\binom{n/2}{n/4}} \right)^2 = \frac{1}{4}.$$

Hence

$$|\mathcal{P}_n| \geq \left(\frac{3}{4} \right)^{n-4} \left(\frac{n/2}{n/4} \right)^{n-2}.$$

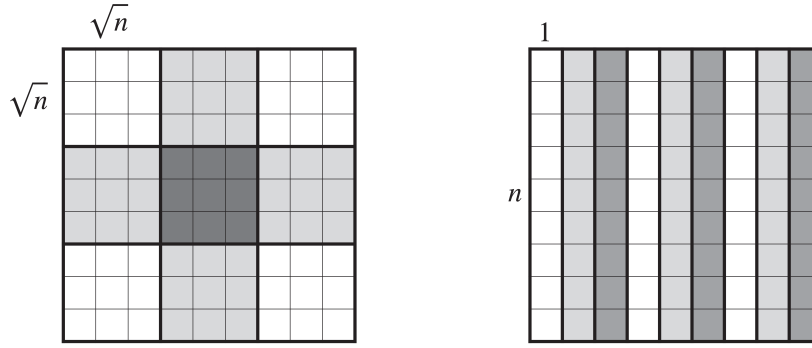


Figure 9. On the left, a very compact tiling of the grid by squares, with cut score roughly $n^{3/2}$. As a least compact example, the tiling on the right by $n \times 1$ rectangles has cut score $n(n-1)$.

Now it is just a matter of computing the asymptotics of the above formula. By Stirling's approximation,

$$\begin{aligned}
 |\mathcal{P}_n| &\geq \left(\frac{3}{4}\right)^{n-4} \left(\frac{n/2}{n/4}\right)^{n-2} \\
 &\approx \left(\frac{3}{4}\right)^{n-4} \left(2^{n/2} \sqrt{\frac{4}{\pi n}}\right)^{n-2} \\
 &= (2^{1/2} + o(1))^{n^2}.
 \end{aligned}$$

3. MOST REDISTRICTING PLANS ARE NOT COMPACT. In order to measure the compactness of a redistricting plan, we will use the cut score defined in Section 1. We note that a similar result holds if you instead frame your compactness bound in terms of an isoperimetric constraint. We first observe that there are tight bounds on the cut score of a plan $P \in \mathcal{P}_n$.

Lemma 3. *For all $P \in \mathcal{P}_n$, we have that $2n^{3/2} - 2n \leq \text{Cut}(P) \leq n(n-1)$.*

Proof. The upper bound comes from the observation that the plans with the highest cut scores are when the dual graph of each district is a tree. For the lower bound, let P_i denote the i th district in plan P , and let $|\partial P_i|$ denote the length of the perimeter of P_i . Since

$$\sum_{i=1}^n |\partial P_i| = 2 \text{Cut}(P) + 4n,$$

and $|\partial P_i| \geq 2\lceil 2\sqrt{n} \rceil$ by [15], we have $\text{Cut}(P) \geq 2n^{3/2} - 2n$. This lower bound is achieved by the plan where each n -omino is a $\sqrt{n} \times \sqrt{n}$ square. See Figure 9. ■

We show below that a typical redistricting plan is non-compact. More precisely, a typical redistricting plan has a cut score on the order of n^2 , i.e., a constant fraction of the highest cut score possible according to Lemma 3. For $\varepsilon > 0$, let $\mathcal{C}_n(\varepsilon) \subseteq \mathcal{P}_n$ denote the subset of partitions P such that $\text{Cut}(P) \leq \varepsilon n^2$.

Theorem 4. Let $0 < \varepsilon < 0.08$. Then $\lim_{n \rightarrow \infty} \frac{|\mathcal{C}_n(\varepsilon)|}{|\mathcal{P}_n|} = 0$.

Proof. Since a partition is determined by its cut edges, our compactness assumption implies that

$$|\mathcal{C}_n(\varepsilon)| \leq \sum_{j=n-1}^{\varepsilon n^2} \binom{2n(n-1)}{j}.$$

Note that we need at least $n - 1$ cuts to make n districts, and hence our sum begins indexing from $n - 1$. Then asymptotically we have

$$\begin{aligned} \sum_{j=n-1}^{\varepsilon n^2} \binom{2n(n-1)}{j} &\leq \sum_{j=n-1}^{\varepsilon n^2} \binom{2n(n-1)}{\varepsilon n^2} \quad (\varepsilon n^2 \leq n(n-1) \text{ so binomial coefficients are increasing}) \\ &\leq n^2 \binom{2n(n-1)}{\varepsilon n^2} \ll n^2 \frac{(2n^2)^{\varepsilon n^2}}{(\varepsilon n^2)!} \\ &\sim \frac{n}{\sqrt{2\pi\varepsilon}} \left(\frac{2e}{\varepsilon}\right)^{\varepsilon n^2} \quad (\text{Stirling's approximation}) \\ &= \left(\left(\frac{2e}{\varepsilon}\right)^{\varepsilon} + o(1)\right)^{n^2}. \end{aligned}$$

Thus in order for $\lim_{n \rightarrow \infty} \frac{|\mathcal{C}_n(\varepsilon)|}{|\mathcal{P}_n|} = 0$, by Theorem 2 it suffices that $\left(\frac{2e}{\varepsilon}\right)^{\varepsilon} < 2^{1/2}$. This occurs for sufficiently small ε ($\varepsilon < .08$ is sufficient). ■

4. CONCLUSION. We have shown that $|\mathcal{P}_n|$ grows exponentially in n^2 , and the base of our lower and upper bound differ by about 1.8. We have also shown that a typical plan is not compact, with cut score of the highest order possible. Thus, there are many redistricting plans and most are not compact.

The proof of our upper bound generalizes quite easily to the case of $k \ll n^2$ districts, as well as population imbalance in the districts. In fact, our argument in the proof of Theorem 1 explicitly ignored the population balance constraint. We imagine that the proof of the lower bound (and thus the compactness result) generalizes as well, with a bit more work to define the initial partial tilings, when the number of districts k is small, perhaps $k = o(n^{3/2})$.

There is still a lot that we do not know. For example, is $|\mathcal{P}_n|$ increasing in n ? There is no clear injection from $\mathcal{P}_n \rightarrow \mathcal{P}_{n+1}$ due to the change in the size of the tiles. Some other interesting open problems include:

1. Can the upper bound be improved? The only way to improve our current argument is to get a handle on the number of spanning trees which can be cut into balanced pieces. Recent progress on the question of cutting spanning trees into equal pieces can be found in [16].
2. Can the lower bound be extended to districts with imbalance in size?
3. Does $\lim_{n \rightarrow \infty} |\mathcal{P}_n|^{1/n^2}$ exist? This would follow immediately from Fekete's lemma if one could show that $|\mathcal{P}_m| \times |\mathcal{P}_n| \leq |\mathcal{P}_{m+n}|$.
4. Can the compactness results be extended to other compactness scores, such as the spanning tree score of [13]?

5. What can be said for more general dual graphs G , like subsets of the grid, non-square grids, or subsets of the triangular lattice?⁶ We expect that in all scenarios, the number of partitions should be exponential in the size of the graph, with the same proof techniques going through.

5. ACKNOWLEDGMENTS. The first author would like to thank Moon Duchin and the second author for co-advising him. The authors would like to thank Moon Duchin, Carlos Martínez, Dustin Mixon, Jamie Tucker-Foltz, the Editorial Board, and the two anonymous reviewers for helpful conversations and suggestions that improved the quality of this paper. This material is based upon work supported by the National Science Foundation under Grant No. DMS-1928930 and by the Alfred P. Sloan Foundation under grant G-2021-16778, while the first author was in residence at the Simons Laufer Mathematical Sciences Institute (formerly MSRI) in Berkeley, California, during the Fall 2023 semester. The authors gratefully acknowledge NSF-DMS #1547357 and #2005630.

REFERENCES

- [1] Amicus brief of mathematicians, law professors, and students in support of appellees and affirmance; 2019. *Rucho v. Common Cause*, 18-422, 18-726. Supreme Court of the United States. Available from: https://www.supremecourt.gov/DocketPDF/18/18-422/91446/20190308181814592_18-422%2018-726%20Amicus%20BOM%20Math
- [2] The Known Sizes of Grid Metagraphs;. Accessed: 2023-03-28. <https://megg.org/table.html>.
- [3] Harris B. Counting 9x9 Tilings; 2010. Accessed: 2024-08-01. Online. Available from: http://www.bumblebeagle.org/polyominoes/tilingcounting/counting_9x9_tilings.pdf.
- [4] Frieze A, Pegden W. In: Subexponential mixing for partition chains on grid-like graphs;. p. 3317-29. Available from: <https://epubs.siam.org/doi/abs/10.1137/1.9781611977554.ch127>.
- [5] Najt E, DeFord D, Solomon J. Complexity and Geometry of Sampling Connected Graph Partitions; 2019. Available from: <https://arxiv.org/abs/1908.08881>.
- [6] Pegden W, Sevekari A. Direct sampling of short paths for contiguous partitioning; 2023. Available from: <https://arxiv.org/abs/2307.05042>.
- [7] Najt E, DeFord D, Solomon J. Empirical sampling of connected graph partitions for redistricting. *Phys Rev E*. 2021 Dec;104:064130. Available from: <https://link.aps.org/doi/10.1103/PhysRevE.104.064130>.
- [8] MGGG. gerrychain; 2024. Available from: <https://github.com/mggg/GerryChain>.
- [9] Blake A. Name that District contest winner: 'Goofy kicking Donald Duck'; 2011. Accessed: 24-08-02. *Washington Post*. Available from: <https://www.washingtonpost.com/blogs/the-fix/post/name-that-district-contest-winner-goofy-kicking-donald-duck/>
- [10] DeFord D, Duchin M, Solomon J. Recombination: A Family of Markov Chains for Redistricting. *Harvard Data Science Review*. 2021 mar 31;3(1). <https://hdsr.mitpress.mit.edu/pub/lds8ptxu>.
- [11] Polsby DD, Popper RD. The Third Criterion: Compactness as a Procedural Safeguard against Partisan Gerrymandering. *Yale Law and Policy Review*. 1991;9(2):301-53. Available from: <http://www.jstor.org/stable/40239359>.
- [12] Duchin M. In: Duchin M, Walch O, editors. *Explainer: Compactness by the numbers*. Birkhäuser; 2022. p. 29-35.
- [13] Duchin M, Tenner BE. Discrete geometry for electoral geography. *Political Geography*. 2024;109:103040. Available from: <https://www.sciencedirect.com/science/article/pii/S0962629823002184>.
- [14] Wu F. Number of spanning trees on a lattice. *J Phys A*. 1977;10(6):L113-5.
- [15] Harary F, Harborth H. Extremal animals. *Journal of Combinatorics, Information and System Sciences*. 1976;1:1-8.
- [16] Cannon S, Pegden W, Tucker-Foltz J. Sampling Balanced Forests of Grids in Polynomial Time. In: *Proceedings of the 56th Annual ACM Symposium on Theory of Computing. STOC 2024*. New York, NY, USA: Association for Computing Machinery; 2024. p. 1676–1687. Available from: <https://doi.org/10.1145/3618260.3649699>.

⁶The triangular lattice has also been proposed as a good abstraction of real world dual graphs, since these graphs frequently have many triangles.

CHRISTOPHER DONNAY Chris(topher) Donnay is a PhD candidate in mathematics at *The Ohio State University*. His interests are in stochastic topology, redistricting, and computational social choice. As a former high school math and computer science teacher, Chris is also passionate about pedagogy and science communication.

Department of Mathematics, The Ohio State University
donnay.1@osu.edu

MATTHEW KAHLE Matthew Kahle has been faculty at *The Ohio State University* since 2011. His mathematical interests include various interactions of topology and geometry with combinatorics, probability, and statistical physics. Outside of mathematics, he enjoys spending time with his family, cooking, and bicycle commuting.

Department of Mathematics, The Ohio State University