

Joint Resource Estimation and Trajectory Optimization for eVTOL-involved CR network: A Monte Carlo Tree Search-based Approach

Kai Xiong, *Member, IEEE*, Chenxin Yang, Yujie Qin, *Member, IEEE*, Chau Yuen, *Fellow, IEEE*

Abstract—Electric Vertical Take-Off and Landing (eVTOL) aircraft, pivotal to Advanced Air Mobility (AAM), are emerging as a transformative transportation paradigm with the potential to redefine urban and regional mobility. While these systems offer unprecedented efficiency in transporting people and goods, they rely heavily on computation capability, safety-critical operations such as real-time navigation, environmental sensing, and trajectory tracking—necessitating robust offboard computational support. A widely adopted solution involves offloading these tasks to terrestrial base stations (BSs) along the flight path. However, air-to-ground connectivity is often constrained by spectrum conflicts with terrestrial users, which poses a significant challenge to maintaining reliable task execution. Cognitive radio (CR) techniques offer promising capabilities for dynamic spectrum access, making them a natural fit for addressing this issue. Existing studies often overlook the time-varying nature of BS resources, such as spectrum availability and CPU cycles, which leads to inaccurate trajectory planning, suboptimal offloading success rates, excessive energy consumption, and operational delays. To address these challenges, we propose a trajectory optimization framework for eVTOL swarms that maximizes task offloading success probability while minimizing both energy consumption and resource competition (e.g., spectrum and CPU cycles) with primary terrestrial users. The proposed algorithm integrates a Multi-Armed Bandit (MAB) model to dynamically estimate BS resource availability and a Monte Carlo Tree Search (MCTS) algorithm to determine optimal offloading decisions, selecting both the BSs and access time windows that align with energy and temporal constraints. Furthermore, the framework incorporates adaptive trajectory re-planning to account for BS access failures during execution. Simulation results reveal that the proposed approach outperforms benchmark methods, achieving up to a 60% improvement in energy efficiency and a 17% increase in task completion probability, demonstrating its suitability for large-scale AAM deployments.

Index Terms—Advanced Air Mobility, Cognitive Radio, Flight Control, Trajectory Design, Monte Carlo Tree Search.

I. INTRODUCTION

ADVANCED Air Mobility (AAM) refers to a three-dimensional (3D) aerial transportation system that incorporates next-generation technologies such as remote pilot, autonomous, and electric Vertical Take-Off and Landing

(eVTOL) aircraft. These systems are expected to revolutionize the movement of people and goods by enabling on-demand, airborne transportation that operates independently of ground infrastructure [1], [2], [3], [4]. AAM and eVTOL offer efficient, eco-friendly [5], and wide-coverage transportation solutions, ranging from urban centers to rural areas [6]. As a result, they have attracted significant global attention. Aviation authorities are actively exploring the integration of advanced Communication, Computing, and Control (3C) technologies to enable intelligent and collaborative eVTOL operations in low-altitude environments [7].

While intelligent eVTOL applications hold great potentials, they also face several critical challenges. One key issue is the heavy computational demand required to support safety-critical functions such as safe navigation, target sensing, and tracking [8]. Due to the limited processing capabilities of onboard chips, eVTOLs often struggle to handle these heavy-computational tasks effectively. This limitation underscores the importance of task offloading, whereby computational tasks are offloaded to nearby ground base stations (BSs) that offer greater processing power and enhanced quality-of-service (QoS). Typically, the effectiveness of task offloading depends on reliable air-to-ground (A2G) communication and the availability of BS resources, such as idle spectrum and CPU cycles. It is also influenced by the distance between eVTOLs and BSs, as well as the trajectories of the eVTOLs during their missions.

In general, ground BSs are primarily deployed to serve terrestrial users, commonly referred to as primary users. As a result, they may not be able to efficiently support secondary users [9], [10], such as aerial users like eVTOLs. This can lead to task offloading failures, an issue that is often overlooked in the existing literature. For example, the authors in [11] focus on maximizing task offloading allocations without accounting for potential access conflicts between primary and secondary users. Another challenge arises from the limited battery capacity of eVTOLs, which restricts their ability to sustain long-duration tasks [12], [13], [14]. Consequently, the task offloading process must consider task duration, eVTOL trajectories, and energy consumption to ensure successful task execution while meeting both operational and energy constraints.

The aforementioned two issues are interrelated. On one hand, the selection of BSs for task offloading directly influences the eVTOL's flight trajectory and corresponding energy consumption. On the other hand, if an eVTOL fails to access

K. Xiong, C. Yang, Y. Qin are with School of Information and Communication Engineering, University of Electronic Science and Technology of China (UESTC), Chengdu, 611731, China; and, Shenzhen Institute for Advanced Study, UESTC, Shenzhen, 518110, China.

C. Yuen is with the School of Electrical and Electronic Engineering, Nanyang Technological University, Singapore.

The financial support of National Natural Science Foundation of China (NSFC), Grant No.62201122.

The corresponding author is Yujie Qin, email: yujie.qin@uestc.edu.cn

the visited BS, it not only results in wasted onboard energy but also necessitates additional energy to search for alternative BSs and restart the task offloading process. Therefore, determining the optimal flight trajectory, BS selection, and task offloading strategy under both energy and task constraints is a non-trivial challenge for eVTOLs.

Motivated by the potential applications of eVTOLs, as well as their limited onboard computational capabilities and energy constraints, and the need to offload tasks to BSs while minimizing conflicts with primary users, we investigate a radio cognition-enabled approach for the BS spectrum access and jointly design an eVTOL trajectory optimization algorithm to maximize the task offloading success probability.

A. Contributions

Existing research on these challenges, particularly within the context of cognitive radio-based trajectory design for eVTOLs, remains limited. To address these issues and enhance the ability of eVTOLs to successfully complete data transmission tasks, this work proposes a Monte Carlo Tree Search (MCTS)-based BS spectrum access scheduling scheme that jointly considers BS selection, access time periods, and flight energy consumption. The main contributions of this work are summarized as follows:

- We propose an MCTS-based decision-making scheme that jointly determines BS selection and offloading time period for eVTOLs. More importantly, in practical scenarios, the proposed scheme can effectively handle task offloading failures by enabling the eVTOL to dynamically re-evaluate and update its decisions. This allows the system to adapt to unexpected conditions and complete tasks seamlessly.
- The proposed scheme not only facilitates task offloading decisions for eVTOLs but enables spatio-temporal planning for the aviation routes while minimizing flight energy consumption. Furthermore, the scheme supports both offline and online implementation, it can be used to pre-plan flight schedules prior to takeoff and to dynamically adjust the flight route in real time based on environmental changes and BS conditions.
- Compared to traditional algorithms, the proposed approach demonstrates superior performance by achieving faster convergence and more accurate results. It enables the eVTOL to obtain information about BS resource status across different time periods through the proposed prior estimation method, facilitating accurate decision-making and significantly reducing the flight energy cost from the algorithm's trial-and-errors.

The remainder of this paper is organized as follows. Section II reviews the related work. Section III presents the system model, introduces the energy consumption model, BS resource availability model, and trajectory design objective functions. Section IV provides a detailed performance analysis, solves the objective functions, and proposes the proposed MCTS-based decision-making scheme. Simulation results are presented in Section V. Finally, conclusions are drawn in Section VI.

II. RELATED WORK

Literature related to this work can be categorized into: (i) the energy-efficient trajectory design of AAM, (ii) CR-based analysis for eVTOL/UAV¹ system, and (iii) eVTOL/UAV-based task offloading analysis. A brief discussion on related works in each of these categories is discussed in the following lines.

A. Energy-efficient Trajectory Design of AAM

The authors in [5] outlined critical technologies for low-altitude networks, air traffic management, and AAM system security frameworks, while the authors in [8] provided a comprehensive review of autonomous navigation for eVTOLs. In [15], the authors optimized UAV mobility, communication, and computing offloading in A2G networks, proposing a gradient projection-based algorithm to minimize UAV energy consumption. A tilt-wing eVTOL takeoff trajectory optimization problem was analyzed in [16], where the authors demonstrated the impact of wing loading and available power on optimized flight paths. In [17], the authors compared wind-optimal and great-circle trajectories for short urban flights, finding minimal operational advantages in terms of energy consumption and flight duration, though wind conditions significantly influenced the results. To further optimize energy and time efficiency in eVTOL flights through dynamic wind fields, [18] introduced a novel path planning method that leverages deep reinforcement learning to determine the shortest paths in a weighted graph, where the weights represent either energy or time costs. Additionally, several energy-efficient trajectory optimization methods for the landing and takeoff phases were proposed in [19], [20], [21].

B. Cognitive Radio-based Analysis for eVTOL/UAV System

In [22], the authors proposed a framework for cognitive UAVs (CUAVs) that dynamically adjusts flight paths and transmission power to avoid disrupting primary users. In [23], the performance of a cognitive radio-enabled UAV network configuration was investigated, where UAVs communicate with secondary ground terminals in a licensed spectrum band. A 3D trajectory and resource optimization for a UAV-relay-assisted CR network was analyzed in [24], where the authors introduced an algorithm to solve the challenging non-convex problem using the path discretization technique. In [25], the authors examined the average network throughput in a UAV-enabled CR network, considering the UAV as a secondary user. They exploited the joint design of UAV trajectory and resource allocation to maximize average throughput while adhering to constraints on co-channel interference and completion time. In [26], a CUAV-assisted network was analyzed, where the authors jointly optimized the UAV trajectory and communication to balance data collection and transmission, achieving high offloading efficiency. Furthermore, [27] investigated joint UAV trajectory and power allocation optimization for the Non-Orthogonal Multiple Access (NOMA) protocol in cognitive

¹Here, we also include UAV-related works, as UAVs are considered a subset of eVTOL aircraft.

radio networks, while [28] explored UAV-assisted secure communication in terrestrial CR networks.

C. UAV-based Task Offloading Analysis

In [29], the authors proposed a digital twin (DT)-assisted deep reinforcement learning (DRL) framework to optimize computation offloading in UAV-MEC systems, minimizing task processing delay by jointly optimizing flight paths and offloading ratios. In [30], the authors studied UAV-assisted target tracking in maritime scenarios, offloading image processing tasks to unmanned surface vehicles (USVs) to address the UAV's energy and computation limitations. Additionally, in [31], the authors introduced DroneSegNet, a semantic segmentation framework for aerial images, offloading computationally intensive deep learning tasks to the cloud. In [32], the authors proposed an energy-efficient transmission strategy for UAV patrol inspection systems, using a weighted factor to balance flight distance and offloading efficiency. In satellite IoT networks, [33] modeled multi-task offloading as a directed acyclic graph (DAG) and proposed an attention mechanism-proximal policy optimization (A-PPO) algorithm to manage task dependencies. Furthermore, [34] addressed dynamic task offloading in multi-UAV vehicular edge computing (UVEC), employing stochastic network calculus (SNC) to derive delay and buffer constraints. In intelligent reflecting surfaces (IRS)-assisted edge computing systems, [35] proposed a two-stage deep energy optimization approach, combining deep learning with IRS to enhance signal propagation and reduce energy consumption during offloading. Both [30] and [33] addressed energy efficiency by offloading computation to more powerful edge nodes, such as satellites and USVs, demonstrating that hierarchical offloading (local UAV processing combined with edge/cloud assistance) can effectively balance latency and energy usage.

While existing studies have advanced UAV/eVTOL communication and trajectory planning methodologies, few address the synchronized optimization of task offloading and flight trajectory under dynamic BS resource constraints, including time-varying spectrum and computational availability. Moreover, the interplay between BS distribution, dynamic BS resources (spectrum and CPU cycles), and eVTOL task latency tolerance presents significant analytical and optimization challenges. To bridge this critical gap, this work propose an MCTS-based method that unifies temporal CR spectrum access strategies with spatial trajectory optimization problem. This co-design achieves simultaneous maximization of spectrum access success probability and task completion efficiency, addressing both temporal and spatial resource constraints.

III. SYSTEM MODEL

We consider a scenario where the eVTOL follows a predetermined trajectory, during which passengers onboard request internet access and entertainment services, as shown in Fig. 1. To support these demands, the eVTOL must communicate with nearby BSs for computational task offloading and connectivity. However, due to limited encounter durations or constrained BS resources (e.g., spectrum availability and CPU cycles),

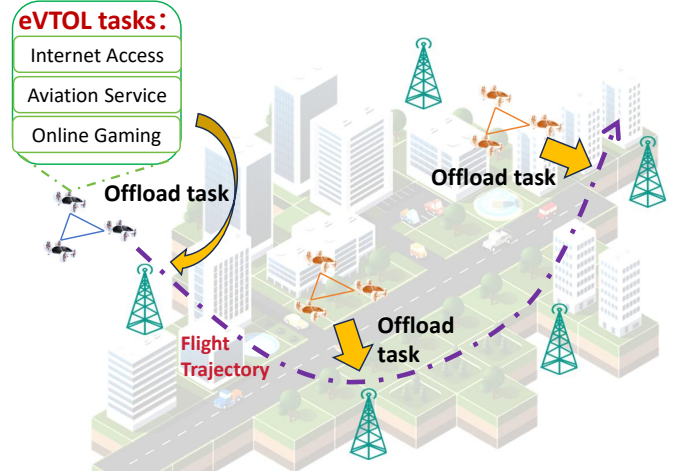


Fig. 1: Illustration of the eVTOL task offloading scenario.

a single BS may be insufficient to complete the offloading requirements. Consequently, the eVTOL needs to distribute its computational tasks across multiple BSs along its trajectory. It is worth noting that this work assumes task continuity across BSs, i.e., uncompleted tasks are resumed at subsequent BSs. Inter-BS cooperation is considered beyond the scope of this study, as the primary focus lies in developing an algorithm that addresses BS resource estimation and trajectory optimization.

The system considered in this work comprises N BSs, ground users (primary users), and an eVTOL swarm acting as the secondary user. Leveraging the spectrum-sharing and resource management principles of cognitive radio (CR) networks, the swarm optimizes its trajectory to avoid resource conflicts with primary users while minimizing its total energy consumption. A BS is considered available if it has idle spectrum (referred to as a spectrum hole, as illustrated in Fig. 2) and sufficient CPU cycles to assist the swarm with computational tasks. BS availability fluctuates over time due to varying demand from primary users; for example, fewer resources are typically available during peak hours (e.g., commuting times) compared to late-night periods. To model these temporal dynamics, we divide the day into T_d discrete time period and denote the current time period by $t_d \in 1, \dots, T_d$. Let $\mathbf{Psp}(t_d) = [Psp,1(t_d), \dots, Psp,N(t_d)]$ denote the vector of spectrum availability probabilities across all BSs at time period t_d , and let $f_{cp}(l, t_d)$ represent the probability density function (PDF) of available CPU cycle durations at the same time. In this work, we assume that the elements of $\mathbf{Psp}(t_d)$ follow Gaussian distributions with different means and variances [36], i.e., $Psp,i(t_d) \sim \mathcal{N}(\mu_i(t_d), \sigma_i^2(t_d))$ for $i \in 1, \dots, N$, where $\mu_i(t_d)$ and $\sigma_i^2(t_d)$ denote the mean and variance, respectively.

As the swarm travels toward its destination, e.g., from S_b to S_e , it selects a subset of available BSs for task offloading and computation. Note that the swarm does not need to visit all N BSs, instead, it chooses a subset based on a joint consideration of spectrum availability probabilities, the duration of idle CPU cycles for processing tasks, and the energy cost associated with visiting each BS (further details are provided in the Subsection III-C). Let \mathcal{J} denote the trajectory taken by the swarm, during which it visits $N(\mathcal{J})$ BSs and traverses $M(\mathcal{J})$ travel intervals.

Each travel interval refers to the movement from BS i to BS j , where $i, j \in \mathcal{J}$. During task offloading and processing, the swarm is assumed to hover above the selected BSs. The overall network topology is illustrated in Fig. 2.

CR-based eVTOL Network:

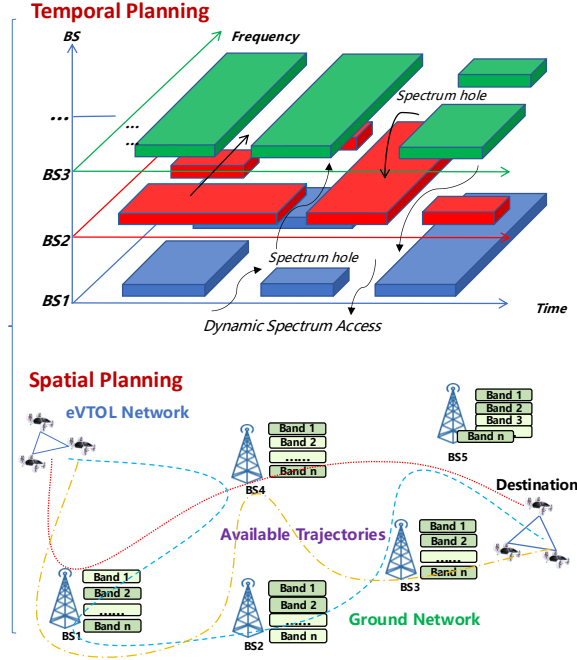


Fig. 2: Illustration of the CR-based eVTOL network.

A. Energy Consumption

Consider the onboard battery of the eVTOLs as one of the primary limitations of the system. eVTOLs rely on their internal batteries for power supply, and as a result, their flight or hovering time is constrained. The energy consumption model in this work is based on [37]. Let P_h denote the hovering-related energy consumption, which includes both the hovering and communication-related power, and let $P_f(v)$ represent the propulsion-related energy consumption, where v is the velocity of the swarm. For simplicity, we use a single eVTOL to represent the energy of all eVTOLs in the swarm.

Let $T_h(i) = T_{\text{com}}(i) + T_{\text{cal}}(i)$ represent the time the swarm hovers above BS i , where $T_{\text{com}}(i)$ is the task offloading time and $T_{\text{cal}}(i)$ is the task processing time. The traveling time from BS i to BS j , denoted as a travel interval $M_i(\mathcal{J}) \in M(\mathcal{J})$, is represented as $T_f(i)$. Furthermore, we define the total traveling time T , which represents the overall time the swarm spends along its entire route. Thus, the total traveling and hovering time must satisfy the following constraint,

$$\sum_i^{N(\mathcal{J})} T_h(i) + \sum_i^{M(\mathcal{J})} T_f(i) \leq T. \quad (1)$$

Given the limited onboard battery, the energy consumed for hovering, communication, and propulsion must be strictly less than the battery capacity,

$$\mathcal{W}_t = \sum_i^{N(\mathcal{J})} P_h T_h(i) + \sum_i^{M(\mathcal{J})} P_f(v) T_f(i) \leq B_{\max}, \quad (2)$$

where B_{\max} denotes the battery capacity.

B. BS Temporal Resource Estimation

The objective of this work is to design an energy-efficient eVTOL trajectory that maximizes the data offloading success probability, subject to energy and time constraints.

Specifically, the trajectory design process in this work consists of two phases: (i) the temporal phase and (ii) the spatial phase. The first phase estimates the BS resource availability at different time period during the travel duration. The second phase designs the swarm's trajectory to minimize energy consumption during hovering and traveling, while maximizing the probability of successful access to BSs (e.g., ensuring the swarm reaches a BS with available spectrum).

Remark. Note that these two phases interact with each other. As the swarm travels toward the target BS, the availability of BSs changes due to the time spent on the path. Additionally, upon the swarm's arrival at the target BS, both the distances to surrounding BSs and the availability of those BSs may change. Therefore, if the swarm fails to offload the task to the planned BS, a new trajectory plan must be developed, taking into account the updated temporal BS availability and spatial locations.

Recall that spectrum availability varies with time and BSs. Therefore, we propose a Multi-Armed Bandit (MAB) model to pre-learn the temporal resource information of the BSs.

Definition 1 (BS Temporal Resource Estimation). The eVTOL swarm pre-learns the BS's temporal resource availability using a MAB model. Specifically, at time period t_d , the estimated probability of access to BSs is denoted as $\hat{\mathbf{P}}_{sp}(t_d)$.

Remark. Note that, in Definition 1, we only consider the eVTOL swarm's ability to pre-learn the probability of successful access to BSs. This is because, due to the limited information available to the swarm, the mean CPU cycle duration $\hat{\mathbf{L}}_{cp}$ can only be obtained when the swarm is connected to the BS. Therefore, it is infeasible to obtain this information during the pre-learning stage.

The fundamental problem addressed by the MAB scenario is as follows: There are N machines (BSs) in the environment, and pulling the lever of a machine yields a reward. A gambler (eVTOL swarm) faces these N machines but does not initially know the actual reward distribution of each machine. The gambler must maximize total gains throughout the game by making choices based on past selections and feedback (rewards), which fits well with the scenario considered in this work.

C. Spatial-temporal Trajectory Optimization

Let \mathcal{A} denote the action set of the eVTOL swarm, which includes decisions a_i , where $a_i \in \mathcal{A}$ for $i \in \{1, \dots, N\}$,

corresponding to the selection of BSs to visit. Consequently, the trajectory optimization problem is formulated as follows,

$$\begin{aligned}
\mathcal{P}1 : \quad & \min_{\hat{\mathbf{P}}_{sp}(t_d), \mathcal{A}} \sum_{n=1}^{N(\mathcal{J})} P_h T_h(n) + \sum_{m=1}^{M(\mathcal{J})} P_f(v) T_f(m) - \lambda \eta, \\
\text{s.t.} \quad & C_1 : \sum_{n=1}^{N(\mathcal{J})} T_h(n) + \sum_{m=1}^{M(\mathcal{J})} T_f(m) \leq T, \\
& C_2 : T_h(n) = T_{\text{com}}(n) + T_{\text{cal}}(n), n \in [1, N(\mathcal{J})], \\
& C_3 : \eta \in [0, 1], \\
& C_4 : \|q[t] - q[t-1]\| \leq V_{\text{max}}, \forall t \in [0, T], \\
& C_5 : \|v[t] - v[t-1]\| \leq a_{\text{max}}, \forall t \in [0, T], \\
& C_6 : q[0] = S_b, q[T] = S_e, \\
& C_7 : \mathcal{W}_t \leq B_{\text{max}},
\end{aligned}$$

the optimization objective is to minimize the difference between the weighted sum of energy consumption and the success probability of task offloading, namely, to minimize energy consumption while maximizing task completion probability. Here, λ is the weight coefficient, and η is the task completion probability (successful task offloading). The variables $q[t]$ and $v[t]$ represent the location and velocity of the eVTOL swarm at time t , respectively. a_{max} denotes the maximum acceleration of the eVTOL swarm. Consequently, C_1 represents the traveling time constraint, while C_2 captures the hovering time, which consists of the offload transmission time T_{com} and BS processing time T_{cal} . C_3 reflects the probability characteristic, where task offloading can either be a success ($\eta = 1$) or a failure ($\eta = 0$). C_4 indicates the eVTOL velocity limitation, and C_5 represents the eVTOL acceleration limitation. C_6 specifies the initial location S_b and the destination S_e for the given journey, and C_7 is the total energy consumption constraint.

In what follows, we begin the performance analysis. The goal of this work, denoted as $\mathcal{P}1$, is to obtain the optimal eVTOL trajectory that minimizes energy consumption while maximizing successful task offloading. To achieve this, we first utilize a MAB model to estimate the temporal spectrum availability of the BSs (defined in 1 and solved in Subsection IV-A, Alg.1). Based on this estimated information, we propose a Monte Carlo Tree Search (MCTS)-based spatial-temporal decision-making algorithm (Subsection IV-B, Alg.2) to design the eVTOL's trajectory and task offloading operations, ultimately solving $\mathcal{P}1$.

IV. PERFORMANCE ANALYSIS

To address the spatio-temporal challenges discussed in Remark III-B, we propose a three-stage trajectory planning algorithm, as illustrated in Fig. 3: (i) Stage 1: BS temporal resource availability estimation (or pre-learning), (ii) Stage 2: spatial-temporal decision-making, and (iii) Stage 3: implementation.

The goal of the BS temporal resource availability estimation stage is to use the MAB model to pre-learn (or estimate) the spectrum availability at each BS over different periods of the day. Based on this pre-learned information, Stage 2 employs

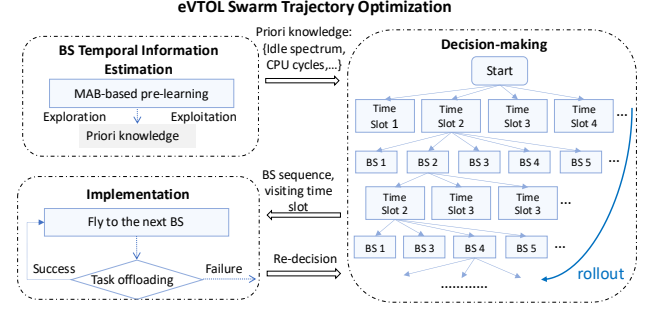


Fig. 3: Illustration of the trajectory optimization model.

an MCTS-based algorithm to optimize the swarm's trajectory, considering spectrum availability, CPU cycles, remaining tasks, energy, and time constraints. In the implementation stage, the swarm follows the planned trajectory and offloads tasks at the BSs. After each MCTS iteration, the trajectory is updated based on the task offloading status, current locations, and updated BS resource information. This process continues until all tasks are completed or until the time limit T and energy capacity B_{max} are exhausted. Further details are provided in the following sections.

A. BS Temporal Resource Information Estimation

Recall that the primary objective in this stage is to accurately estimate the spectrum availability probability $\hat{\mathbf{P}}_{sp}(t_d)$ at each BS over different time periods t_d . Since eVTOL swarms lack prior knowledge of these parameters, they must gather spectrum availability information through a pre-learning stage, as well as CPU cycle durations during actual connections with each BS. To facilitate more accurate decision-making in subsequent stages, eVTOLs must continuously explore and evaluate multiple BSs over time.

Generally, the MAB framework models the trade-off between *exploration* and *exploitation* when selecting from several uncertain options. Mathematically, at each time step, an agent (eVTOL swarm) selects an arm (BS) and receives a reward (spectrum availability) drawn from an unknown distribution. The goal is to maximize the cumulative expected reward over time.

Lemma 1 (MAB Model). *Recall that \mathcal{A} denotes the action set representing associations with BSs, and the reward for selecting an action $a \in \mathcal{A}$ is given by $r(a)$. Specifically, $r(a) = 1$ if the connection is successful, and $r(a) = 0$ otherwise. The probability of $r(a) = 1$ is unknown and varies with BSs and time of a day, and let $R(r|a)$ be the distribution of $r(a)$. After pre-learning over multiple iterations, the frequency of $r(a) = 1$ converges to $P_{sp,a}(t_d)$, which is denoted by $\hat{P}_{sp,a}(t_d)$.*

Moreover, *exploitation* refers to selecting the BS with the currently highest estimated reward, while *exploration* involves choosing BSs that have been visited less frequently in previous rounds to improve future estimates. Typically, only one BS is selected at each time step.

The goal of the MAB model is to maximize the cumulative reward over the travel duration T , which is,

$$r = \sum_{t=1}^T r_t, \quad r_t \sim R(\cdot|a_t), \quad (3)$$

where, a_t denotes the action of selecting a specific BS at time t , and r_t represents the reward obtained from action a_t . For each action a , we define its expected reward as,

$$\begin{aligned} \theta(a_t) &= \mathbb{E}_{r \sim R(\cdot|a_t)}[r] \\ &= \frac{1}{N_t(a_t)} \sum_{\tau=1}^T r_\tau \mathbb{I}_{a_t}(a_\tau), \end{aligned} \quad (4)$$

where $\mathbb{E}[\cdot]$ is the expectation operation, \mathbb{I} is the indicator function, $\mathbb{I}_a(b) = 1$, iff $b = a$, and $N_t(a)$ represents the total times that action a has been taken up to time t .

Lemma 2 (Expected Reward and Regrets of the MAB Model). *The optimal expected reward is expressed as*

$$\theta^* = \max_{a_t \in \mathcal{A}} \theta(a_t), \quad (5)$$

and the regret of the MAB model, which is defined as the difference in expected reward between the current BS selection and the optimal BS selection, given by $\theta^* - \theta(a_t)$, and the cumulative regret is the total accumulated regret after T times BS selections. Let $a_1, a_2, \dots, a_{T_{st}}$ be the completed T_{st} -step decision sequence, the expected cumulative regret is given by,

$$\mathcal{L}_{T_{st}} = \mathbb{E} \left[\sum_{t=1}^{T_{st}} [\theta^* - \theta(a_t)] \right]. \quad (6)$$

To solve the optimization problem in Lemma 2, we adopt the Upper Confidence Bound (UCB) method to estimate the spectrum availability probability for each BS, denoted by $\hat{\mathbf{P}}_{sp}(t_d)$, based on historical operation data. The UCB approach balances exploration and exploitation by prioritizing actions with higher uncertainty, thereby encouraging the selection of less-frequently visited BSs to improve future decision-making.

Lemma 3 (UCB Solution to the MAB Model). *Let $U_t(a)$ be the uncertainty of a . The goal of UCB method is to maximize the action confidence which is given in [38] as*

$$a_t^{\text{UCB}} = \arg \max_{a \in \mathcal{A}} \theta(a_t) + \eta_c U_t(a), \quad (7)$$

where η_c is the scaling coefficient, and

$$U_t(a) = \sqrt{\frac{2 \log t}{N_t(a_t)}}. \quad (8)$$

Remark (Brief Description of the UCB solution). *At the beginning of action selection a (i.e., choosing a BS), the initial confidence value a_t^{UCB} is set to zero. The eVTOL swarm randomly selects one action and receives a corresponding reward.*

On the second trial, the previously chosen action has lower uncertainty and thus a smaller $U_t(a)$, making it less likely to be selected again. Instead, the agent (eVTOL swarm) selects a different action a from the remaining set \mathcal{A} , continuing this

process until each $a_i \in \mathcal{A}, i \in 1, \dots, N$ has been tried at least once. This initial phase is commonly referred to as the exploration phase, enabling the agent to develop a global understanding of the environment.

In subsequent iterations, since all BSs have been selected at least once, the uncertainties across actions are initially equal, i.e., $U_t(a_i) = U_t(a_j), \forall i, j \in 1, \dots, N$. From this point of view, the BS selection becomes increasingly influenced by the estimated reward $\theta(a_t)$, favoring exploitation. However, as certain BSs are selected more frequently, the term $\sqrt{\frac{2 \log t}{N_t(a)}}$ decreases, making less-frequently chosen BSs relatively more attractive for future selection.

In summary, the UCB strategy follows a simple yet effective rule: the greater the uncertainty associated with an action, the larger its confidence bound. As the number of iterations increases, the confidence intervals for all actions gradually converge, thus maintaining a balance between exploration and exploitation.

The detailed steps of the UCB-MAB algorithm is presented in Alg. 1.

Algorithm 1: MAB Experience-obtained Algorithm

- 1 **Input:** Number of experiments, Reward function (4), Scaling coefficient η_c ;
 - 2 **Output:** Each station's idle probability that's being calculated with different algorithms; the difference between algorithms and best solution
 - 3 **Initialization:** eVTOL's learning results; number of eVTOL's visiting
 - 4 Formulate a tree structure
 - 5 **for** $index = 0, 1, 2, \dots, N-1$ **do**
 - 6 **for** $eposide = 0, 1, 2, \dots, M-1$ **do**
 - 7 Generate a random number
 - 8 Compare the random number with the parameters of greedy algorithm
 - 9 **if** $random\ number \leq \epsilon$ **then**
 - 10 Explore and update
 - 11 **else**
 - 12 Exploit and update
 - 13 Calculate each station's UCB value
 - 14 Choose the best BS
 - 15 Exploit and update
 - 16 Compare different algorithm's learning results and reward function
-

B. Spatial-temporal Trajectory Designing

In previous subsection, a MAB model is used to obtain BS temporal resource information $\hat{\mathbf{P}}_{sp}(t_d)$, and in this subsection, we combine the estimated temporal information with the spatial location of the eVTOL swarm, and propose a MCTS-based spatial-temporal trajectory design algorithm, and it can be summarized as follow four steps.

- **Selection:** Starting from the root node, the algorithm recursively selects the optimal child node until reaching a leaf node.
- **Expansion:** If the leaf node is not a terminal node (i.e., the game has not ended), one or more child nodes are created, and a node is selected for further exploration.
- **Simulation:** A simulated rollout is executed from the selected node until the game reaches a terminal.
- **Backpropagation:** The results of the simulation are propagated back through the tree to update the counts and immediate reward of the current node sequence.

The first step of the spatio-temporal decision-making process is to select an appropriate time period for task offloading, taking into account factors such as the required offloading duration and the current spectrum availability at each BS. Once the task offloading time period is determined, the second step involves selecting a set of BSs that can support the eVTOL swarm in completing its tasks. This decision is based on the estimated spectrum availability $\hat{\mathbf{P}}_{sp}(t_d)$ obtained in Algorithm 1, along with the BSs' spatial locations, and the swarm's energy and time constraints.

When selecting a time period, the previously collected data is used to identify the time period with the highest probability of having available spectrum,

$$t_d^* = \underset{t_d}{\operatorname{argmax}} \hat{\mathbf{P}}_{sp}(t_d). \quad (9)$$

As previously mentioned, the decision-making stage goes beyond considering only the estimated spectrum availability $\hat{\mathbf{P}}_{sp}(t_d)$. It must also account for the eVTOL swarm's energy and time constraints, as well as their current locations. To incorporate these additional factors, we modify the expected reward in (4) within the MCTS framework by including the estimated CPU processing time $\hat{\mathbf{L}}_{cp}(t_d)$ along with the swarm's energy and time limitations.

Lemma 4 (Modified UCB Expected Reward). *Consider a specific travel interval $i \in M(\mathcal{J})$, represented by $M_i(\mathcal{J})$, where $M(\mathcal{J})$ denotes the set of travel intervals between BSs. Let $\theta'(a)$ be the modified expected reward, which characterized by weighted sum of three key factors: the estimated spectrum availability $\hat{\mathbf{P}}_{sp}(t_d)$, the estimated CPU processing time $\hat{\mathbf{L}}_{cp}(t_d)$, and the energy consumption of the eVTOL swarm associated with the travel interval,*

$$\theta'(a) = c_1 \hat{\mathbf{P}}_{sp}(t_d^*) + c_2 \hat{\mathbf{L}}_{cp}(t_d^*) + c_3 \mathcal{W}_i, \quad (10)$$

where c_1 , c_2 , and c_3 are weighting coefficients reflecting the relative priority of the three reference factors. For instance, in certain scenarios, energy consumption may take precedence over processing time. The term \mathcal{W}_i represents the total energy consumption associated with travel interval $M_i(\mathcal{J})$, which includes propulsion-related energy $P_h T_h(i)$ and the energy consumed during hovering and communication, given by $P_f(v)T_f(i)$, namely,

$$\begin{aligned} \mathcal{W}_i &= P_h T_h(i) + P_f(v)T_f(i) \\ &\stackrel{(a)}{=} \frac{|M_i(\mathcal{J})|}{\bar{v}} P_f(\bar{v}) + \hat{\mathbf{L}}_{cp}(t_d^*) P_h, \end{aligned} \quad (11)$$

where step (a) follows from the assumption that the hovering time $T_h(i)$ corresponds to the available CPU cycle duration—i.e., the eVTOL swarm and the BS complete task offloading, data processing, and result transmission within the BS's available CPU cycles. The traveling time is given by $T_f(i) = \frac{|M_i(\mathcal{J})|}{\bar{v}}$, where $|M_i(\mathcal{J})|$ denotes the distance between BS i and BS j , and \bar{v} is the average velocity. Note that, due to the energy constraint of the eVTOL swarm, the following condition must be satisfied,

$$\sum_i^{N(\mathcal{J})} \mathcal{W}_i = \mathcal{W}_t \leq B_{\max}. \quad (12)$$

While the eVTOL swarm uses the modified UCB expected reward function defined in Lemma 4 (10) and iteratively applies the UCB solution to the MAB model as described in Lemma 3 (7), it can estimate the probability of spectrum availability and the mean CPU cycle duration at each BS. However, upon arrival at a selected BS, the swarm may not always obtain the expected spectrum access or sufficient CPU cycles. In such cases, when the BS fails to deliver the expected resources, the eVTOL swarm must re-assess its strategy using the updated resource status, as well as its current energy and time constraints, and repeat the decision-making process accordingly.

Upon successfully completing each task, the eVTOL collects and updates statistical information on available spectrum and CPU cycle length based on their tree search experience. This allows them to continuously refine their understanding of the spectrum and CPU availability across different time periods and BSs.

Through multiple explorations and refinements, the tree structure gradually expands and improves, ultimately forming a comprehensive and accurate decision tree. Using this decision tree, the eVTOL swarm can make optimal decisions following the same process.

Lemma 5 (MCTS-based Model). *Let the root node represent the eVTOL swarm, and the leaf nodes denote the final BSs in the visiting sequence where task offloading is successfully completed. The intermediate nodes represent either time periods or BSs, as eVTOLs must first select a time period before choosing a BS. However, since not all BSs may support successful task offloading, the decision process may need to continue, dynamically expanding the subtree to explore additional time period and BS combinations until a successful offloading opportunity is found. The MCTS-based decision-making trajectory planning method is provided in Algorithm 2 and an example is provided in Example 1, as well as illustrated in Fig. 4.*

Remark. In this process, each node records two key pieces of information: the estimated immediate reward derived from rollout simulation results and the total number of times the node has been visited. To ensure a more efficient and memory-saving implementation of the algorithm, only one leaf node is added in each expansion.

Example 1. Fig. 4 illustrates an example of the MCTS-based model. At the beginning of the selection process, the

modified MAB model has been trial 57 times, out of which 44 attempts were successful. This is reflected at the top node of the figure, where the fraction 44/57 is shown inside the circle. Beneath this root node, three square nodes represent three different time periods (for simplicity, only three are shown in this example), with corresponding success ratios of 27/30, 15/20, and 2/7, respectively. These ratios indicate the empirically estimated success probabilities for accessing the spectrum during those specific time periods. Clearly, the first time period offers the highest access probability, so the eVTOL swarm prefers this time period for task offloading, as indicated by the red arrow. Below the square node, three additional circles represent the three BSs (again, only three are shown for illustration) that have not yet been connected. However, based on the pre-learning phase, the swarm has gathered prior knowledge of these BSs, with estimated success probabilities of $\hat{P}_{sp} = \{1/4, 3/5, 16/21\}$, respectively. As a result, the swarm chooses the third BS, which has the highest success access probability.

Once the swarm completes its first selection, implements the decision, and flies to the selected BS, the MCTS-based tree expands. Suppose the time period changes, and the swarm has only two options left, i.e., time periods with success access probabilities of 15/20 and 2/7. The swarm follows the same process and chooses the BS that provides the highest $\hat{P}_{sp} = 3/5$. If the task offloading is successfully completed, i.e., the BS provides enough CPU cycles, the process ends. Otherwise, the swarm updates the collected information, such as total trials and successful attempts, and the process continues.

Algorithm 2: MCTS-based Time Sequential Decision-making Algorithm

```

1 Input:  $\eta_c$ , time limitation  $T$ 
2 Output: Flight trajectory  $\mathcal{J}$ , energy consumption  $\mathcal{W}_t$ ,  
Task completion rate
3 Initialization: eVTOL's energy consumption, time  
spent
4 Formulate tree structure
5 for  $phase = 0, 1, 2, \dots, T_p - 1$  do
6     Calculate each phase's UCB value
7     Choose the best phase
8     for  $episode = 0, 1, 2, \dots, M - 1$  do
9         Calculate each station's UCB value
10        Choose the best station
11        if Task offloading failed then
12            Deselect the failed BS
13            Update then go back to step 8
14        if Running out of time then
15            Deselect the time phase before
16            Update then go back to step 5
17        if Finishing the task then
18            Fly to the next BS

```

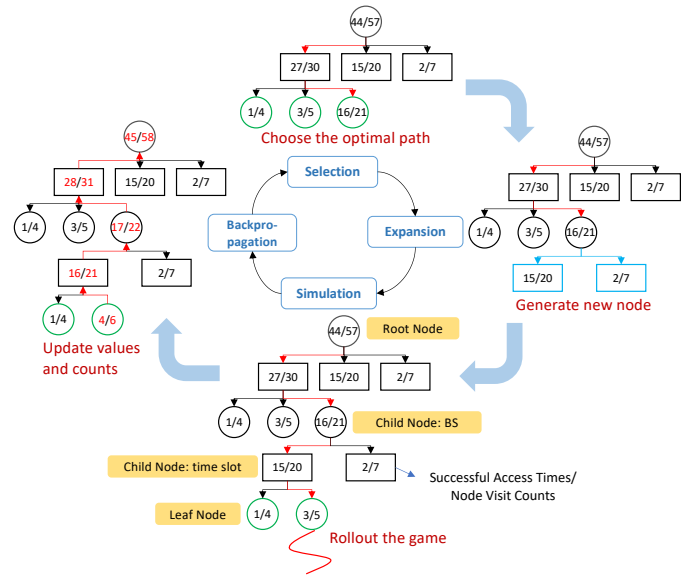


Fig. 4: Illustration of the MCTS-based model diagram.

V. NUMERICAL RESULTS

In this section, we validate the proposed algorithm through simulations via MATLAB. Unless otherwise stated, the simulation parameters used in this work are provided in Table I. The simulation details are as follows.

TABLE I: Simulation Parameters

Symbol	Description	Value
N	Number of BSs	5 - 10
$/$	Number of eVTOLs	3 - 5
V_{\max}	Maximum speed of eVTOL (m/s)	30
a_{\max}	Maximum acceleration of eVTOL (m/s^2)	20
ϵ	Weight of ϵ -Greedy	0.5
η_c	Scaling coefficient of UCB	1.0
T	Required total time for task processing (s)	40 - 70
$/$	Required CPU cycle duration to complete tasks (s)	20 - 40

In our simulation, the eVTOL aircraft obtains historical BS operation data from the Air Traffic Control (ATC) system prior to takeoff. Based on the collected data, the eVTOL swarm estimates the time-varying spectrum availability of BSs using the proposed MAB algorithm and determines the optimal traveling time periods and BS access sequence for task offloading during flight using the proposed MCTS-based algorithm. We evaluate the algorithm's efficiency under three different BS configurations: 5, 7, and 10, along with varying CPU cycle durations. To ensure fair comparison across configurations, the required CPU cycle durations (i.e., computational time overhead) for task offloading are scaled proportionally to the number of BSs: 20 minutes (5 BSs), 30 minutes (7 BSs), and 40 minutes (10 BSs), respectively. This scaling reflects the increased spectrum and computing resources of BSs while maintaining proportional computational demands of eVTOL tasks.

Hereafter, we compare the proposed MCTS-based approach with two benchmark methods: i) *the classical Traveling Salesman Problem (TSP) algorithm*, which optimizes the eVTOL trajectory (e.g., solving $\mathcal{P}1$) by minimizing energy

consumption and task failure probability through sequentially visiting all BSs via the shortest path; and ii) the ϵ -greedy algorithm, which minimizes $\mathcal{P}1$ by selecting the optimal BS and time period for task offloading with probability $1-\epsilon$, while exploring random BSs and time periods with probability ϵ .

A. Task Completion Probability

In Fig. 5, we plot the simulation results of η under three different numbers of BSs and CPU cycle durations versus four different resource availability scenarios, respectively.

Fig. 5a illustrates η when $N = 5$ BSs under four resource availability scenarios: **Scenario 1**: two BSs with $> 80\%$ spectrum availability, two BSs providing 50% required CPU cycles, **Scenario 2**: two BSs with $> 80\%$ spectrum availability, five BSs providing 50% CPU cycles, **Scenario 3**: five BSs with $> 80\%$ spectrum availability, two BSs offering large CPU cycles, **Scenario 4**: five BSs with high spectrum availability ($> 80\%$) and large CPU cycles.

The x -axis represents the four resource availability scenarios, while the y -axis shows the task completion probability η . The proposed MCTS-based algorithm demonstrates superior performance in resource-abundant environments (**Scenarios 3 and 4**), highlighting its ability to strategically prioritize BSs with sufficient resources rather than exhaustively visiting all BSs. However, in resource-constrained settings (**Scenarios 1 and 2**), the TSP approach yields comparable performance due to limited optimization options under restricted BS resources.

Fig. 5b compares the task completion probability η when $N = 7$ BSs under four resource availability scenarios, following the same setup as Fig. 5a. The proposed MCTS-based algorithm continues to outperform in resource-constrained environments (**Scenarios 1 and 2**). This performance gain is attributed to the expanded search space in denser BS networks, where the MCTS-based approach effectively utilizes its optimization flexibility to identify optimal BS-time pairs. As a result, the MCTS-based method achieves up to a 17% higher η compared to the TSP and ϵ -greedy algorithms under resource-limited conditions. In contrast, under resource-abundant conditions (e.g., **Scenario 4**), the TSP approach shows better performance than the MCTS-based method due to its exhaustive BS visitation strategy. Visiting all 7 BSs nearly guarantees successful task offloading, however, it comes at the cost of significantly higher energy consumption. This trade-off is evident in Fig. 6, where the TSP algorithm exhibits the highest energy usage among the compared methods.

Moreover, Fig. 5c illustrates η when $N = 10$ BSs under four resource availability scenarios: **Scenario 1**: 5 BSs with $> 80\%$ spectrum availability, 5 BSs providing 50% required CPU cycles **Scenario 2**: 5 BSs with $> 80\%$ spectrum availability, 7 BSs providing 50% CPU cycles **Scenario 3**: 7 BSs with $> 80\%$ spectrum availability, 5 BSs offering large CPU cycles **Scenario 4**: 7 BSs with high spectrum availability ($> 80\%$) and large CPU cycles.

The x -axis represents the four scenarios, while the y -axis denotes the task completion probability η . Interestingly, while the proposed MCTS-based approach outperforms both benchmark methods across all scenarios, the performance

improvement appears relatively smaller compared to the cases with $N = 5$ and $N = 7$ BSs. This is because when the system has sufficient resources, the cost of taking sub-optimal actions becomes less significant. In other words, the difference between visiting the BS with the highest spectrum availability and CPU cycles versus a sub-optimal BS with slightly lower resources is negligible, as the network as a whole can still satisfy the task offloading requirements. As a result, the eVTOL can successfully complete its offloading tasks regardless of the BS visiting sequence, and the main variation comes from the overall travel distance, which has limited impact on task completion performance in resource-rich environments. However, we would like to emphasize that while the improvement in η appears limited, the reduction in energy consumption achieved by the proposed method is non-negligible, as detailed in Fig. 6.

B. Energy Consumption

Fig. 6 compares the energy consumption of eVTOL operations, where the x -axis represents the number of accessed BSs, and the y -axis denotes the total energy consumption \mathcal{W}_t , defined as the sum of flight propulsion and hovering energy costs, as given in (2).

In Fig. 6a, we observe that when $N = 5$ BSs, the MCTS-based algorithm achieves the lowest energy consumption by completing the task offloading process through accessing only three BSs. In contrast, both the ϵ -greedy and TSP algorithms require visiting all five BSs (i.e., full traversal). While the TSP approach exhibits lower energy consumption during the early stages, due to its shortest-path trajectory planning strategy, it ultimately results in higher overall energy usage once the complete task offloading is achieved.

Fig. 6b presents the simulation results of energy consumption when $N = 7$ BSs. The proposed MCTS-based algorithm enables the eVTOL swarm to complete task offloading by accessing only two BSs. In contrast, the TSP approach exhibits linearly increasing energy consumption, as it requires the swarm to visit all BSs. The ϵ -greedy algorithm completes the task at the fourth BS access but results in significantly higher energy consumption due to its suboptimal path planning compared to the MCTS-based method.

The energy efficiency advantage of the proposed MCTS-based approach becomes even more pronounced when $N = 10$ BSs. As the number of BSs increases, the MCTS-based algorithm consistently maintains the lowest energy consumption through intelligent BS selection, while the other two benchmark algorithms experience quadratic growth in energy usage, proportional to N . These results demonstrate the suitability of the proposed MCTS-based approach for large-scale AAM deployments.

C. Objective Function

Fig. 7 presents the simulation results of the objective function $\mathcal{P}1$ under the three algorithms across different numbers of BSs. Recall that $\mathcal{P}1$ consists of two components: energy consumption (including both flight and hovering) and task

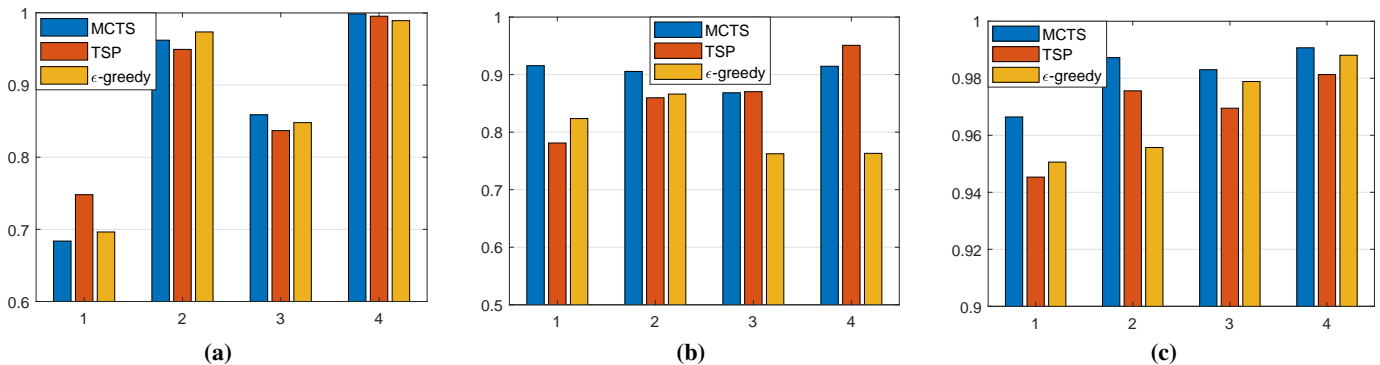


Fig. 5: Simulation results of the task completion probability, η , under varying numbers of BSs and CPU cycle durations, (a) $N = 5$ BSs with a required CPU cycle duration of 20 minutes, (b) $N = 7$ BSs with a required CPU cycle duration of 30 minutes, and (c) $N = 10$ BSs with a required CPU cycle duration of 40 minutes.

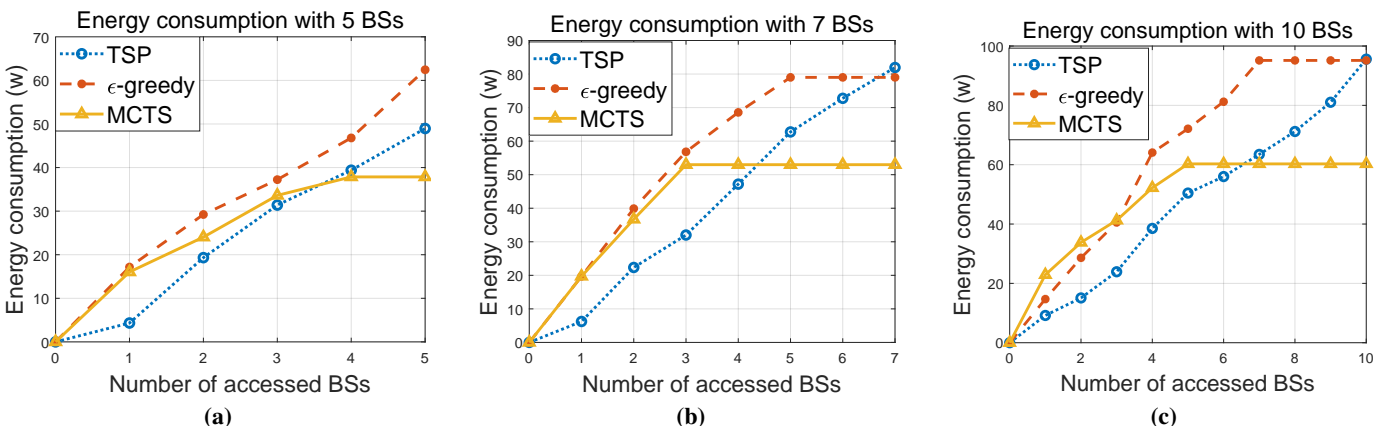


Fig. 6: Energy consumption comparison under different number of the accessed BSs while the network has (a) $N = 5$ BSs, (b) $N = 7$ BSs, (c) $N = 10$ BSs.

failure probability (defined as the negative of task completion probability), obtained by summing the results from the previous two subsections.

By jointly considering both energy consumption and task completion performance, the proposed MCTS-based algorithm consistently outperforms the benchmark methods under all BS configurations ($N = 5, 7, 10$) and various resource availability scenarios. A smaller objective function value indicates better overall performance, as $\mathcal{P}1$ is defined as a minimization problem. Notably, the objective function value of the MCTS-based approach decreases as the number of BSs increases, further demonstrating its scalability and effectiveness in denser BS deployments.

TABLE II: Successful Spectrum Access Probability

	MCTS	TSP	ϵ -greedy
5-BS	88.24%	47%	45.73%
7-BS	88.83%	41.72%	86.64%
10-BS	93.3%	43%	85.37%

D. Spectrum access and CPU cycle

Table II presents the successful spectrum access probabilities under the three algorithms across different numbers of

TABLE III: Average CPU Cycle Duration per Access

	MCTS	TSP	ϵ -greedy
5-BS	6.33	2.8	2.8
7-BS	15.5	4.43	7.75
10-BS	14.75	5.9	9.83

BSs, considering **Scenario 1**, the resource-limited case defined earlier. The proposed MCTS-based algorithm demonstrates the highest robustness, achieving nearly 90% access success rates across all scenarios. In contrast, the TSP algorithm exhibits the lowest access rates, while the ϵ -greedy approach shows suboptimal performance, achieving 86% in the $N = 7$ BSs configuration, still lower than that of the MCTS-based algorithm.

Table III summarizes the average CPU cycle duration per successful BS access. Notably, the MCTS-based approach outperforms the benchmark algorithms by obtaining significantly longer CPU cycle durations. Specifically, it achieves a 50% increase compared to the ϵ -greedy algorithm and a 150% improvement over the TSP algorithm, highlighting its superior capability in selecting BSs with higher idle CPU availability during task offloading.

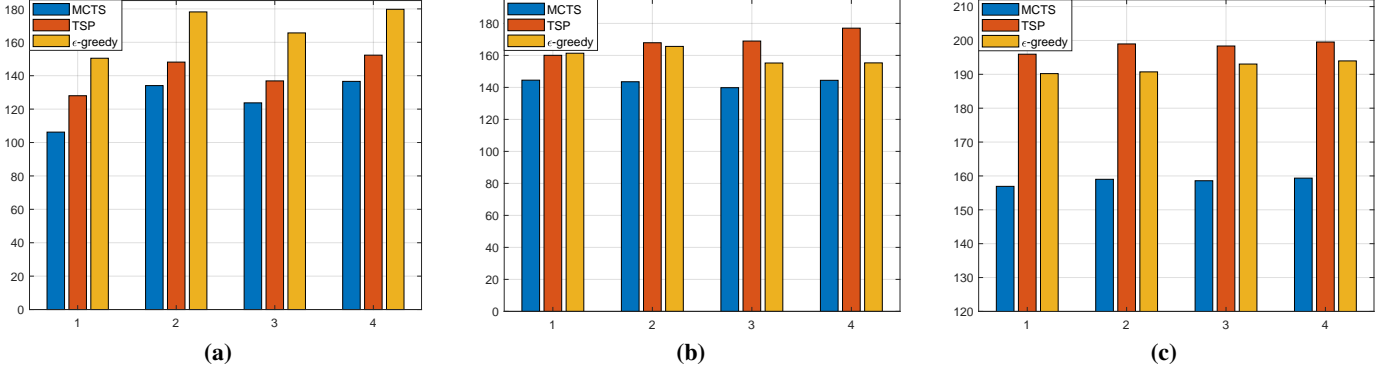


Fig. 7: Results of the objective function, $\mathcal{P}1$, under three algorithms when (a) $N = 5$ BSs, (b) $N = 7$ BSs, and (c) $N = 5$ BSs.

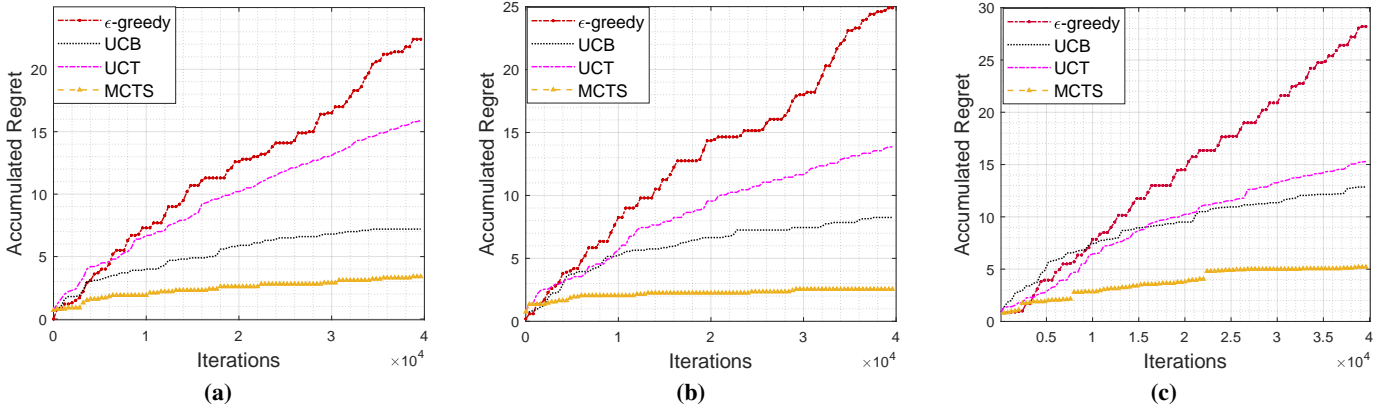


Fig. 8: Accumulative regrets under different algorithms when (a) $N = 5$ BSs, (b) $N = 7$ BSs, and (c) $N = 5$ BSs.

E. Accumulated Regret Without Prior Estimation

To further illustrate the convergence properties of the proposed algorithm, we plot the accumulated regret, as defined in (6). This metric is commonly used to quantify the divergence between algorithmic decisions and optimal actions. For this evaluation, we remove the prior estimation stage and require all algorithms to optimize BS and time selection through iterative trial-and-error processes, simulating a scenario in which the eVTOL swarm lacks prior knowledge of BS resource availability.

Fig. 8 compares the cumulative regret of four algorithms: (i) ϵ -greedy, which probabilistically balances exploration and exploitation; (ii) UCB, which optimizes using the upper confidence bound; (iii) UCT, which integrates tree search without back-propagation [39]; and (iv) the proposed MCTS-based algorithm without prior estimation.

The x -axis represents the number of BS access attempts (iterations), and the y -axis shows the accumulated regret. As shown in Fig.8a (corresponding to Scenario 1 in Fig.5), ϵ -greedy exhibits linearly increasing regret due to its random exploration behavior. UCB and UCT show lower cumulative regrets as UCB dynamically balances the exploration-exploitation trade-off, while UCT leverages tree structures for decision-making. However, the lack of back-propagation in UCT hinders its ability to integrate historical experience, resulting in a final regret nearly 100% higher than

that of MCTS approach. In contrast, the MCTS algorithm achieves the fastest convergence by systematically updating the search tree through back-propagation.

In Fig.8b, the $N = 7$ BSs case exhibits similar regret growth trends as the $N = 5$ BSs scenario. However, in the $N = 10$ BSs case (Fig.8c), UCB struggles to cope with the larger search space, with its regret increasing 1.8 times faster than in the $N = 5$ case due to excessive exploration. This comparison highlights the superior scalability of the proposed MCTS-based algorithm, which effectively limits regret growth despite the expanded state space, demonstrating its robustness in large-scale environments. As the search space grows, MCTS maintains faster convergence than the other algorithms. This advantage stems from its synergistic integration of a structured tree search architecture with experience-driven back-propagation, allowing for efficient optimization in high-dimensional resource allocation problems.

F. Flight Trajectory Comparison

This subsection compares the flight trajectories generated by different algorithms under the $N = 5, 7, 10$ BS scenarios. Fig. 9 illustrates the locations of BSs and the corresponding eVTOL flight paths for each case. The following key observations can be drawn:

For the TSP algorithm, the swarm is forced to exhaustively visit all BSs via the shortest-path routing, regardless

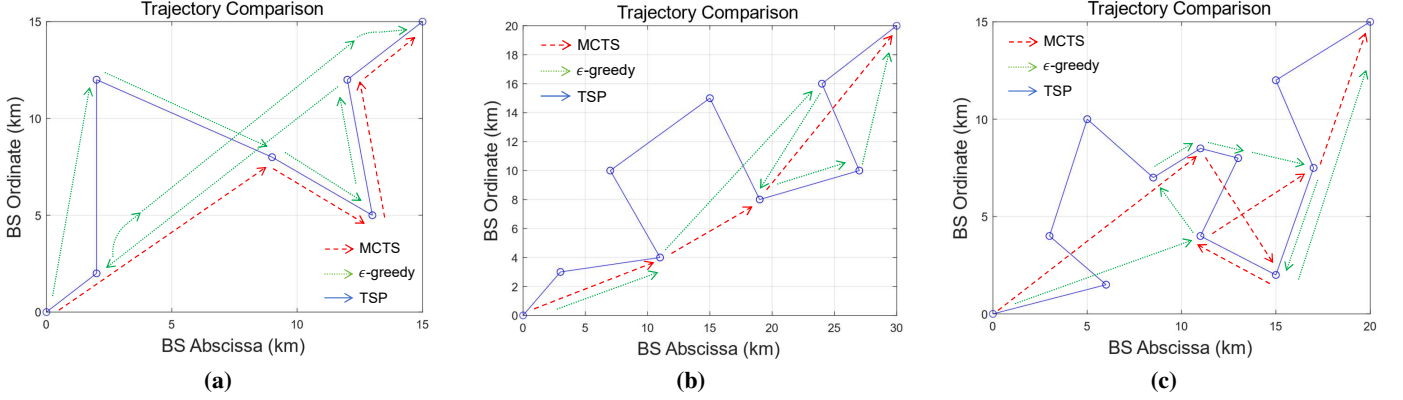


Fig. 9: Illustration of the eVTOL trajectories under different algorithms v.s. the number of BSs (a) $N = 5$ BSs, (b) $N = 7$ BSs, and (c) $N = 5$ BSs.

of whether the task has already been completed. This leads to redundant flight paths and unnecessary energy expenditure. For instance, in the $N = 5$ BS scenario, the TSP trajectory results in a 20% longer flight distance compared to the MCTS-based method, despite achieving the same task completion outcome.

In the ϵ -greedy algorithm, the swarm is observed to revisit BSs they have previously accessed. This behavior arises from the stochastic nature of BS resource availability, failures in access or inadequate CPU cycles often cause the swarm to return to already-explored BSs. These erratic flight patterns increase energy consumption by up to 50% compared to the MCTS-based algorithm in the $N = 5$ BS scenario.

In contrast, the proposed MCTS-based algorithm achieves task completion with the minimal number of BS accesses, thereby improving both energy and time efficiency. In the $N = 7$ BS scenario, the MCTS-based approach completes tasks with 71% fewer BS visits than the TSP algorithm and 50% fewer than the ϵ -greedy approach, highlighting its superior resource-aware path optimization capability.

VI. CONCLUSION

This work proposes an MCTS-based trajectory optimization algorithm for eVTOL-involved CR networks, specifically designed to address the unique challenges of task offloading in eVTOL networks. By leveraging the intelligent spectrum access capabilities of CR networks, the proposed algorithm first adopts a MAB approach to estimate the temporal spectrum availability at BSs. Based on this estimation, the eVTOL swarm utilizes the MCTS algorithm to determine the optimal BS visiting sequence and corresponding access time slots, considering real-time flight trajectories and task requirements. Numerical results demonstrate that the proposed approach significantly reduces travel time and flight energy consumption while enhancing task offloading success rates. Overall, this work lays the foundation for more advanced eVTOL-integrated network designs by jointly accounting for eVTOL mobility, energy constraints, task offloading demands, and BS resource availability in AAM-enabled CR systems.

REFERENCES

- [1] W. Johnson and C. Silva, "NASA concept vehicles and the engineering of advanced air mobility aircraft," *The Aeronautical Journal*, vol. 126, no. 1295, pp. 59–91, 2022.
- [2] J. Guo, L. Chen, L. Li, X. Na, L. Vlacic, and F.-Y. Wang, "Advanced air mobility: An innovation for future diversified transportation and society," *IEEE Transactions on Intelligent Vehicles*, 2024.
- [3] A. P. Cohen, S. A. Shaheen, and E. M. Farrar, "Urban air mobility: History, ecosystem, market potential, and challenges," *IEEE Transactions on Intelligent Transportation Systems*, vol. 22, no. 9, pp. 6074–6087, 2021.
- [4] R. Goyal, C. Reiche, C. Fernando, and A. Cohen, "Advanced air mobility: Demand analysis and market potential of the airport shuttle and air taxi markets," *Sustainability*, vol. 13, no. 13, p. 7421, 2021.
- [5] J. Guo, L. Chen, L. Li, X. Na et al., "Advanced air mobility: An innovation for future diversified transportation and society," *IEEE Transactions on Intelligent Vehicles*, vol. 9, no. 2, pp. 3106–3110, 2024.
- [6] B.-K. Xiong, R. Jiang, K. Wang, X. Tang, Y. Shang, and X. Qu, "Utilizing eVTOL aircraft to alleviate traffic congestion on an arterial road," *IEEE Transactions on Intelligent Transportation Systems*, pp. 1–13, 2025.
- [7] Italian Civil Aviation Authority, "Roadmap AAM (2021–2030)," 2021, https://www.enac.gov.it/app/uploads/2024/04/02_AAM-Italian-Ecosystem-%E2%80%93-93-Project-overview-and-Roadmap_web-1.pdf, Last accessed on 2024-11-25.
- [8] H. Wei, B. Lou, Z. Zhang, B. Liang, F.-Y. Wang, and C. Lv, "Autonomous navigation for eVTOL: Review and future perspectives," *IEEE Transactions on Intelligent Vehicles*, vol. 9, no. 2, pp. 4145–4171, 2024.
- [9] L. Chen, M. A. Kishk, and M.-S. Alouini, "Dedicating cellular infrastructure for aerial users: Advantages and potential impact on ground users," *IEEE Transactions on Wireless Communications*, vol. 22, no. 4, pp. 2523–2535, 2022.
- [10] Y. Qin, M. A. Kishk, and M.-S. Alouini, "Coverage analysis and trajectory optimization for aerial users with dedicated cellular infrastructure," *IEEE Transactions on Wireless Communications*, vol. 23, no. 4, pp. 3042–3056, 2023.
- [11] K. Xiong, S. Leng, C. Huang, C. Yuen, and Y. L. Guan, "Intelligent task offloading for heterogeneous v2x communications," *IEEE Transactions on Intelligent Transportation Systems*, vol. 22, no. 4, pp. 2226–2238, 2021.
- [12] L. Granado, M. Ben-Marzouk, E. S. Saenz, Y. Boukal, and S. Jugé, "Machine learning predictions of lithium-ion battery state-of-health for eVTOL applications," *Journal of Power Sources*, vol. 548, p. 232051, 2022.
- [13] M. Warren, A. Garbo, M. T. Kotwicz, M. Herniczek, T. Hamilton, and B. German, "Effects of range requirements and battery technology on electric VTOL sizing and operational performance," in *AIAA SciTech 2019 forum*, 2019, p. 0527.
- [14] Y. Qin, M. A. Kishk, and M.-S. Alouini, "Performance evaluation of UAV-enabled cellular networks with battery-limited drones," *IEEE Communications Letters*, vol. 24, no. 12, pp. 2664–2668, 2020.

- [15] J. Zhou, D. Tian, Z. Sheng, X. Duan, and X. Shen, "Joint mobility, communication and computation optimization for uavs in air-ground cooperative networks," *IEEE Transactions on Vehicular Technology*, vol. 70, no. 3, pp. 2493–2507, 2021.
- [16] S. S. Chauhan and J. R. Martins, "Tilt-wing eVTOL takeoff trajectory optimization," *Journal of aircraft*, vol. 57, no. 1, pp. 93–112, 2020.
- [17] P. Pradeep, T. A. Lauderdale, G. B. Chatterji, K. Sheth, C. F. Lai, B. Sridhar, K.-M. Edholm, and H. Erzberger, "Wind-optimal trajectories for multirotor eVTOL aircraft on uam missions," in *Aiaa Aviation 2020 Forum*, 2020, p. 3271.
- [18] S. Liu, S. Li, H. Li, W. Li, and J. Tan, "Teevtol: Balancing energy and time efficiency in eVTOL aircraft path planning across city-scale wind fields," *arXiv preprint arXiv:2403.14877*, 2024.
- [19] Z. Wang, S. Mao, Z. Gong, C. Zhang, and J. He, "Energy efficiency enhanced landing strategy for manned eVTOLs using L1 adaptive control," *Symmetry*, vol. 13, no. 11, p. 2125, 2021.
- [20] J. Park, I. Kim, J. Suk, and S. Kim, "Trajectory optimization for takeoff and landing phase of UAM considering energy and safety," *Aerospace Science and Technology*, vol. 140, p. 108489, 2023.
- [21] S.-T. Yeh, G. Yan, and X. Du, "Inverse machine learning prediction for optimal tilt-wing eVTOL takeoff trajectory," in *AIAA AVIATION 2023 Forum*, 2023, p. 3593.
- [22] Y. Huang, W. Mei, J. Xu, L. Qiu, and R. Zhang, "Cognitive uav communication via joint maneuver and power control," *IEEE Transactions on Communications*, vol. 67, no. 11, pp. 7872–7888, 2019.
- [23] S. K. Nobar, M. H. Ahmed, Y. Morgan, and S. A. Mahmoud, "Resource allocation in cognitive radio-enabled uav communication," *IEEE Transactions on Cognitive Communications and Networking*, vol. 8, no. 1, pp. 296–310, 2022.
- [24] Z. Wang, F. Zhou, Y. Wang, and Q. Wu, "Joint 3D trajectory and resource optimization for a UAV relay-assisted cognitive radio network," *China Communications*, vol. 18, no. 6, pp. 184–200, 2021.
- [25] Y. Pan, X. Da, H. Hu, Y. Huang, M. Zhang, K. Cumanan, and O. A. Dobre, "Joint optimization of trajectory and resource allocation for time-constrained UAV-enabled cognitive radio networks," *IEEE Transactions on Vehicular Technology*, vol. 71, no. 5, pp. 5576–5580, 2022.
- [26] X. Li, S. Cheng, H. Ding, M. Pan, and N. Zhao, "When UAVs meet cognitive radio: Offloading traffic under uncertain spectrum environment via deep reinforcement learning," *IEEE Transactions on Wireless Communications*, vol. 22, no. 2, pp. 824–838, 2023.
- [27] D. Deng and M. Zhu, "Joint UAV trajectory and power allocation optimization for NOMA in cognitive radio network," *Physical Communication*, vol. 46, p. 101328, 2021.
- [28] P. X. Nguyen, V.-D. Nguyen, H. V. Nguyen, and O.-S. Shin, "UAV-assisted secure communications in terrestrial cognitive radio networks: Joint power control and 3D trajectory optimization," *IEEE Transactions on Vehicular Technology*, vol. 70, no. 4, pp. 3298–3313, 2021.
- [29] K. Liang, Y. Wang, Z. Li, G. Zheng, K.-K. Wong, and C.-B. Chae, "Digital twin assisted deep reinforcement learning for computation offloading in uav systems," *IEEE Transactions on Vehicular Technology*, pp. 1–6, 2025.
- [30] Z. Wang, J. Du, C. Jiang, Y. Ren, and X.-P. Zhang, "Uav-assisted target tracking and computation offloading in usv-based mec networks," *IEEE Transactions on Mobile Computing*, vol. 23, no. 12, pp. 11 389–11 405, 2024.
- [31] A. S. Chakravarthy, S. Sinha, P. Narang, M. Mandal, V. Chamola, and F. R. Yu, "Dronesegnet: Robust aerial semantic segmentation for uav-based iot applications," *IEEE Transactions on Vehicular Technology*, vol. 71, no. 4, pp. 4277–4286, 2022.
- [32] D. Yang, J. Wang, F. Wu, L. Xiao, Y. Xu, and T. Zhang, "Energy efficient transmission strategy for mobile edge computing network in uav-based patrol inspection system," *IEEE Transactions on Mobile Computing*, vol. 23, no. 5, pp. 5984–5998, 2024.
- [33] F. Chai, Q. Zhang, H. Yao, X. Xin, R. Gao, and M. Guizani, "Joint multi-task offloading and resource allocation for mobile edge computing systems in satellite iot," *IEEE Transactions on Vehicular Technology*, vol. 72, no. 6, pp. 7783–7795, 2023.
- [34] R. Huang, W. Wen, Z. Zhou, C. Dong, C. Qiao, Z. Tian, and X. Chen, "Dynamic task offloading for multi-uavs in vehicular edge computing with delay guarantees: A consensus admm-based optimization," *IEEE Transactions on Mobile Computing*, vol. 23, no. 12, pp. 13 696–13 712, 2024.
- [35] J. Wu, Z. Yu, J. Guo, Z. Tang, T. Wang, and W. Jia, "Two-stage deep energy optimization in irs-assisted uav-based edge computing systems," *IEEE Transactions on Mobile Computing*, vol. 24, no. 1, pp. 449–465, 2025.
- [36] S. Baroudi and Y. R. Shayan, "Analytical evaluation of outage probability based on signal to interference ratio for gaussian-distributed users," in *2015 IEEE Symposium on Computers and Communication (ISCC)*, 2015, pp. 841–844.
- [37] H. Yan, Y. Chen, and S.-H. Yang, "Uav-enabled wireless power transfer with base station charging and uav power consumption," *IEEE Transactions on Vehicular Technology*, vol. 69, no. 11, pp. 12 883–12 896, 2020.
- [38] L. Wang, S. Xie, T. Li, R. Fonseca, and Y. Tian, "Sample-efficient neural architecture search by learning actions for monte carlo tree search," *IEEE Transactions on Pattern Analysis and Machine Intelligence*, vol. 44, no. 9, pp. 5503–5515, 2022.
- [39] L. Kocsis and C. Szepesvári, "Bandit based monte-carlo planning," in *Machine Learning: ECML 2006*, J. Fürnkranz, T. Scheffer, and M. Spiliopoulou, Eds. Berlin, Heidelberg: Springer Berlin Heidelberg, 2006, pp. 282–293.