

Spatial Reasoner: A 3D Inference Pipeline for XR Applications

Steven Häsler¹
hasv@zhaw.ch

Philipp Ackermann^{1,2}
acke@zhaw.ch, philipp@metason.net

¹ZHAW Zurich University of Applied Sciences
School of Engineering
Winterthur, Switzerland

²Metason
Zurich, Switzerland

Abstract—Modern extended reality (XR) systems provide rich analysis of image data and fusion of sensor input and demand AR/VR applications that can reason about 3D scenes in a semantic manner. We present a spatial reasoning framework that bridges geometric facts with symbolic predicates and relations to handle key tasks such as determining how 3D objects are arranged among each other ('on', 'behind', 'near', etc.). Its foundation relies on oriented 3D bounding box representations, enhanced by a comprehensive set of spatial predicates, ranging from topology and connectivity to directionality and orientation, expressed in a formalism related to natural language. The derived predicates form a spatial knowledge graph and, in combination with a pipeline-based inference model, enable spatial queries and dynamic rule evaluation. Implementations for client- and server-side processing demonstrate the framework's capability to efficiently translate geometric data into actionable knowledge, ensuring scalable and technology-independent spatial reasoning in complex 3D environments. The Spatial Reasoner framework is fostering the creation of spatial ontologies, and seamlessly integrates with and therefore enriches machine learning, natural language processing, and rule systems in XR applications.

Index Terms—spatial computing, extended reality, knowledge representation, spatial reasoning

I. INTRODUCTION

Spatial computing, which includes various immersive technologies such as extended reality (XR), augmented reality (AR), virtual reality (VR) and mixed reality (MR), merges the digital and physical worlds. Sensor fusion of imaging cameras, depth sensors (e.g. LiDAR) and inertial measurement units (IMUs) provides 3D data that is further processed using computer vision and machine learning methods to enable seamless interaction between the digital and physical worlds.

Extended reality applications need to understand the physical world to overlay digital objects that appear three-dimensional and blend with the real environment. The application logic of such XR applications needs to deal with real and virtual objects. The dynamic nature of captured, real and of physically simulated or user-manipulated virtual objects in time and space makes programming quite challenging.

II. MOTIVATION

The goals of the presented Spatial Reasoner are manifold: a) Overcoming the limitations of hard-coded 3D application logic

through a general representation of 3D spatial knowledge, b) Providing a comprehensive and systematically constructed collection of spatial predicates and corresponding spatial relations for 3D sceneries, c) Using a natural language-like formalism (instead of mathematical abstract declarations) to simplify the formulation and readability of spatial knowledge and to enable easy integration with NLP and LLMs, d) Supporting a technology-independent and cross-platform approach.

Spatial fuzziness affects information retrieval in space. Object detection in state-of-the-art computer vision, machine learning, and Augmented Reality toolkits results in detected objects that constantly vary their locations and do track and improve over time their orientations and boundaries in space. The object description is to a certain level fuzzy and imprecise, yet some non-trivial conclusion can anyhow be deduced. The geometric confidence typically improves over time. Additionally, by taking spatial domain knowledge into account, semantic interpretation and therefore overall confidence of scene understanding can be increased. The goal of the Spatial Reasoner library is to improve object recognition using domain knowledge and taking into account spatial-semantic and three-dimensional topological conditions.

III. RELATED WORK

Spatial queries and spatial reasoning are critical components across a wide range of disciplines: from geographic information systems (GIS) and building information modeling (BIM) to augmented reality. Early foundational work in spatial relationships established three core categories: topological relations (*meet*, *overlap*, *disjoint*) formalized through models like the 9-intersection framework [1]), metric-based (e.g., distance thresholds [2]), and directional relations (e.g., cardinal directions [3], [4]). Such definitions enable queries like “find all roads intersecting region X” or “retrieve polygons within 3 km of a point of interest.”

When moving to 3D, the complexity increases significantly [5]. Researchers have developed refined cardinal direction models, such as the 3DR27 formalism [3] and 3D topological expansions of standard 9-intersection approaches. These expansions allow queries like “find all building floors directly

above the parking garage” or “are there support columns behind the east wall?” Although they provide greater richness in modeling, they also raise new challenges for spatial indexing, representation, and reasoning, particularly for consistency checks [6].

Another long-standing thread is the inclusion of spatial relationships in relational database systems and geographic information systems (GIS) [7], along with the relevant index structures [4]. This approach enables user-friendly retrieval in large geospatial databases or big 3D data from BIM. For example, PostGIS and other systems supply topological and distance-based operators. More complex 3D directional queries typically require specialized engines or external libraries.

Modeling spatial facts in knowledge graphs (or as semantic web) is a well-known technology for spatial reasoning [8], [9]. Knowledge graphs represent entities and relations as computable networks. For spatial reasoning, entities represent 2D or 3D objects, and relations represent how the objects relate to each other in space.

Recently, bridging the gap between knowledge representation and geometry is addressed in systems like Clingo2DSR, which merges Answer Set Programming with advanced geometry computations [10]. Similarly, in laparoscopic or surgical settings, scene analysis may require dynamic relationships such as “landmark is obstructed behind tissue” and “tool is oriented over an organ region” [11]. Data-driven models have been proposed to discover 3D relationships from real-world distributions (e.g., *on*, *next-to*, *aligned*) [12].

In addition, graph-based methods such as RGRN capture semantic and spatial relationships through relation graphs to enhance object detection [13], while others leverage proximity cues from scene understanding to construct a spatial knowledge base [14]. Open-vocabulary object placement [15] is also increasingly being investigated, leveraging cardinal directions or adjacency constraints so that AR or VR systems can place content in contextually relevant ways. Moreover, recent work in vision language models, such as SpatialVLM [16], demonstrates that incorporating large-scale synthetic spatial reasoning data can endow VLMs with quantitative spatial reasoning capabilities by enabling metric distance estimation and chain-of-thought reasoning for applications in robotics and AR.

Overall, from 2D topological queries to 3D cardinal direction expansions to open-vocabulary AR scenarios, the literature converges on the idea that robust, multi-faceted definitions of spatial relationships yield richer query types and better solutions. Yet it also indicates that additional synergy is needed between geometry-based formalisms (e.g., the 3DR27 model) and reasoning frameworks (e.g., ASP-based [10]), to ensure tractable consistency checking, symbolic spatial rules, and dynamic or uncertain scenario handling. Computation of spatial reasoning has recently undergone improvements and it can be found in multiple application domains:

(1) Geographic Information Systems. Geographic Information Systems (GIS) provide spatial analysis based on ge-

ometric and cartographic characteristics. Spatial queries in databases for geostatistics are supported by Spatial SQL [7]. GeoSPARQL [17] defines an extension to the SPARQL query language for processing of geospatial data in RDF triple stores.

(2) Architectural Applications and BIM. In code compliance checking, complicated rules such as “no direct line of sight between an access route and a bathroom fixture” can be defined as relationships in 3D [10]. Similar constraints like “no overlap in bounding volume” or “pillar is strictly above floor slab” require cardinal direction or topological checks across large building models. The 3DR27 model [3], with formal definitions for 3D direction relations, can facilitate straightforward query statements (“above,” “beside,” “behind”), bridging domain-level constraints (like safety rules) with geometric computations.

(3) Robotics Scene Understanding. By using scene understanding [18], a robot might reason in a cluttered environment: “object on top of the table, aligned with or behind a shelf.” Classic bounding box or 2D topological logic can fail to capture real 3D interactions or minor orientation differences [12]. By using advanced cardinal direction or block algebra [6], the robot can filter out impossible states and handle large-scale consistency checks. Meanwhile, symbolic reasoning frameworks unify domain constraints and geometry computations, enabling the robot to place items stably or interpret partial occlusions [19].

(4) XR/AR/VR and Mixed Reality. Determining the dynamic situation of detected, virtual, simulated and manipulated 3D objects in XR applications has been addressed by integrating deep learning, semantic web and knowledge graphs [20], [21]. Systems like OCTO+ [15] require placing virtual objects in physically plausible or semantically coherent positions. For example, a painting is placed on a *vertical* plane, near or above a piece of furniture. 3D direction constraints help define valid surfaces or adjacency conditions, improving user experiences for open-vocabulary content (“place a cupcake on the nearest table”).

In short, deeper integration of these advanced 3D relationships foster automated, user-friendly queries. By combining efficient indexing or incremental search with cardinal direction constraints, domain experts can formulate queries in terms of *north-of*, *behind*, *above* or *inside* relationships, rather than manually coding geometric transformations. This impetus is only growing, as more systems adopt 3D data, from city-scale digital twins to increasingly sophisticated robotics tasks and interactive XR applications.

IV. SPATIAL REASONER

Spatial reasoning is the ability to understand and interpret the positions and relationships of objects in three-dimensional space. In many domains, such as augmented reality (AR), robotics, architecture, and gaming, applications must not only detect and track objects but also infer how those objects are arranged and interact. The Spatial Reasoner¹ presented

¹<https://github.com/metason/SpatialReasoner>

in this work enables such high-level inference by combining bounding-box geometry, deducing spatial attributes and relations, and rule-based processing.

A. Spatial Objects

The spatial Reasoner operates on a *fact base* consisting of one or more *spatial objects* that can be related to each other. These objects can either represent objects:

- **Detected in the real world**, via 3D sensors such as camera-based computer vision, machine learning (ML) engines, and point-cloud processing libraries, or
- **Generated virtually**, for instance within a 3D scene graph or a physical simulation environment.

The Spatial Reasoner focuses on oriented bounding boxes rather than high-fidelity meshes. The spatial objects are loaded into the reasoner which will analyze or augment the objects and their relations. Each spatial object represents a real or virtual entity in space by means of an *oriented bounding box* (bbox). The bounding box is axis-aligned to the horizontal ground plane and rotated around the centered up vector. Concretely:

- The *rotation* in the horizontal plane is provided as an angle in *radians*, measured counterclockwise when viewed from above. A value of *yaw* is calculated in degrees for user-friendly displays.
- The *position* (x, y, z) denotes the center of the bounding box’s *base area*—also called the “footprint.”
- The *extent* of the box is defined by width (w), height (h), and depth (d).

The position and rotation of the object around its vertical axis may differ depending on the orientation of the underlying left- or right-handed coordinate system. The concrete implementation of a Spatial Reasoner library abstracts such differences but *requires* the user to adopt a consistent reference frame for accurate inference.

B. Attributes of Spatial Objects

Each spatial object must specify a unique *id*, which needs to be kept constant if the object is updated over time. Table I summarizes the key attributes expected by the Spatial Reasoner:

TABLE I
CORE ATTRIBUTES OF A SPATIAL OBJECT

Attribute	Description
<i>id</i>	Unique identifier for tracking the same object across updates
x, y, z	Position of the object’s base center in 3D space
w, h, d	Width, height, and depth (box extents)
<i>yaw</i>	Rotation around the up axis given in radians

These attributes form the minimal specification required for spatial reasoning. Additional fields (*label, confidence, velocity*, etc.) can further refine the properties of each object, supporting more specialized inferences in scenarios such as object classification, motion analysis, or user interaction tracking.

From declared object attributes, the Spatial Reasoner automatically deduces metric attributes (*footprint area, volume, perimeter*, etc.) as well as boolean attributes (*equilateral, thin, moving*, etc.).

C. Spatial Reference Systems

The interpretation of some predicates of spatial relations depends on the frame of reference. E.g., predicates such as left, right, in front, and at back have different meanings in different reference systems. Furthermore, the semantics of spatial predicates in English is sometimes vague and it is hardly possible to distinguish between terms and their synonyms (e.g., over, above, ontop). Therefore, the meaning of all spatial predicates used in the Spatial Reasoner library is clearly defined (see appendix). Although the ordinary meaning of the terms has been taken into consideration, the specification in the Spatial Reasoner library may not correspond to everyday usage in spoken English.

The interpretation of spatial predicates and their corresponding relations are only valid in certain reference systems:

- **World Coordinate System (WCS)**: spatial relations are encoded relative to a global reference point and the orientation of its coordinate system.
- **Object Coordinate System (OCS)**: spatial relations are encoded relative to the local position and orientation of an object
- **Egocentric Coordinate System (ECS)**: spatial relations are encoded relative to the position and view direction of an observer
- **Geodetic Coordinate System (GCS)**: spatial relations are encoded relative to earth’s projected latitude (north/south) and longitude (east/west)

D. Spatial Sectors

In order to reason about the *relative positioning* of objects, the Spatial Reasoner partitions the space around each reference object into *sectors*. Conceptually, the bounding box is extended along the three orthogonal axes—left-right, ahead-behind, and over-under—to form a $3 \times 3 \times 3$ grid of 27 *sectors*.

- **Zero Divergency** (*i*) for inner/inside sector
- **Single Divergency** (*l, r, a, b, o, u*) denotes a single principal direction offset (e.g., an object in sector *l* is within the left sector of the reference bbox).
- **Double Divergency** (*al, ar, bl, br, lo, lu, ro, ru, ao, au, bo, bu*) captures a combination of two directions (e.g., *ar* means “ahead-right,” *lu* means “left-under”).
- **Triple Divergency** (*alo, aru, blu, bru*, etc.) represents more nuanced positions such as “ahead-left-over” or “behind-right-under.”

By dividing space into these discrete regions, the Spatial Reasoner systematically assigns objects to appropriate sectors and infers adjacency relationships. Different *sector schema options* (e.g., *fixed, dimension, nearby*) and a *sector factor* can customize the size of each sector region

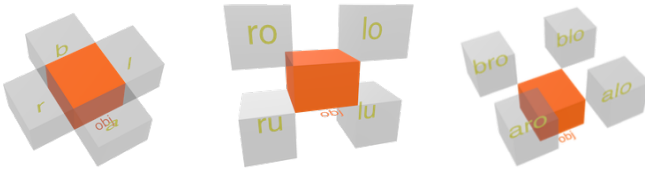


Fig. 1. Single, double, and triple divergency of sectors.

(Fig. 2), ensuring it fits the scale of the environment (e.g., in a large warehouse vs. in a small indoor room).

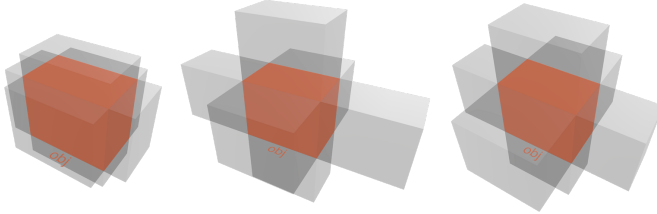


Fig. 2. Samples of adjustable sector sizes.

E. Spatial Predicates and Spatial Relations

Beyond bounding-box geometry, the Spatial Reasoner supports a rich set of *qualitative predicates* that formalize on a symbolic level how objects relate to each other. Spatial relationships are represented as **subject - predicate - object** patterns. The following spatial relation categories are supported:

- **Proximity:** *near, far*
- **Directionality:** *left, right, ahead, behind, above, below*
- **Adjacency:** *leftside, frontside, beside, ontop, ...*
- **Orientation:** *aligned, orthogonal, opposite, ...*
- **Connectivity:** *on, in, by, at*
- **Sectoriality:** *i, o, u, al, alo, ...* (referring to bbox sectors)
- **Assembly:** *disjoint, inside, touching, meeting, ...*
- **Visibility:** *seenleft, infront, ...* (relative to an observer)
- **Comparability:** *bigger, smaller, longer, shorter, ...*
- **Similarity:** *samewidth, samevolume, congruent, ...*
- **Geography:** *north, south, northwest, ...*

Each predicate has an underlying geometric or semantic definition. For example, *near* and *far* rely on distance thresholds defined by the *nearby* schema, whereas *on*, *in*, and *by* infer direct contact or containment taking a `max gap` into consideration. Meanwhile, *seenleft* and *infront* consider the point of view of an observer to relate two objects. Details on spatial predicates and relations can be found in the appendix.

By combining multiple predicates, the system can draw higher-level conclusions, such as:

“If an object is near and in front, it may be physically reachable by the user.”

or

“If two objects are touching and one is above the other, we can classify this as a stack or a pile.”

Such qualitative interpretations on a symbolic level are invaluable in tasks like navigation, scene analysis, object classification, or spatial aggregation where strictly numeric bounding-box comparisons can be cumbersome or insufficiently descriptive.

V. SPATIAL INFERENCE PIPELINE

The spatial inference pipeline converts the processing of object attributes and predicates into a linear, rule-based workflow. At each stage, it relates, refines, or transforms a collection of spatial objects stored in the current context.

A. Pipeline Specification

Users specify pipelines as a *textual* sequence of operations, separated by the pipe character '|'. Each operation follows an *input-process-output* pattern:

- **Input:** A list of object references
- **Process:** A specific operation (e.g., *filter*, *pick*, *sort*, etc.)
- **Output:** A modified list or the same list with different ordering or changed object attributes

Formally:

$$\text{pipeline} : \text{operation}_1 | \text{operation}_2 | \dots | \text{operation}_n$$

The pipeline begins with all objects loaded in the fact base and ends with a potentially changed subset or superset, depending on the operations executed.

B. Inference Pipeline Operations

The core operations include:

- **adjust:** Sets contextual parameters (e.g., *nearby thresholds*, *sector dimensions*, *max deviation*, *long/thin ratios*).
- **deduce:** Defines which relation categories (e.g., *topology*, *connectivity*, *visibility*) will be computed.
- **filter:** Removes objects failing a specified attribute condition (e.g., `width > 0.5`).
- **isa:** Choose objects that belong to a type in a class hierarchy (a taxonomy of spatial objects).
- **pick:** Collects objects based on certain spatial relations (e.g., *left*, *near*, *above*) that exist with input objects.
- **select:** Similar to SQL, selects objects that have a specified relation to other objects.
- **sort:** Orders objects by numeric attributes (`volume`, `width`, ...) or relation-based metrics (e.g., `distance`).
- **slice:** Restricts the current set to a subsection (e.g., the first object or an index range).
- **calc:** Calculates global variables (e.g., `count`, `median`, `max`) for use in subsequent steps.
- **map:** Updates or creates local object attributes (e.g., `shape = 'cylindrical'`).
- **produce:** Generates new spatial objects driven by a relation, such as placing a corner object where two walls meet.
- **reload:** Reloads all objects of the fact base as input to the next pipeline operation, including newly produced ones.

- **log**: Outputs the current fact base and spatial relations (e.g., as a JSON data, as markdown file with knowledge graph diagrams, or as 3D scene export) for debugging and visualization.

Certain steps (`filter`, `pick`, `select`, `slice`, `produce`, `map`, `adjust`, and `reload` *change* the number of objects being processed, while others, `deduce`, `sort`, `calc`, and `log`) simply reorder or annotate them.

The `sort` operation supports ascending and descending orders (by the `<` and `>` comparator) and beside numeric object attributes may be applied to metric values (distance and angle delta) of spatial relations. The relations for sorting are selected between current and backtraced objects. By default, backtracing goes one step back in the inference pipeline; if necessary, the backtracing steps can be set higher.

C. Syntax Example

The pipeline syntax uses the pipe character (`|`) to chain operations. Below is a simple example:

```
filter(volume > 0.4)
| pick(left AND above)
| log()
```

- `filter(volume > 0.4)` retains only objects with a calculated volume above 0.4.
- `pick(left AND above)` selects objects that are simultaneously *left of* and *above* the filtered set of spatial objects, based on deduced relations.
- `log()` writes out a summary of these objects for inspection, either as a console output or as a log file.

VI. SPATIAL INFERENCE EXAMPLES

The following code examples for spatial inference pipelines demonstrate the use and feasibility of the Spatial Reasoner.

A. Property Filters

Select a spatial object by its unique identifier:

```
filter(id == 'id1234')
```

Filter spatial objects by boolean attributes:

```
filter(virtual AND NOT moving)
```

Filter spatial objects by non-spatial attributes:

```
filter(label == 'table' AND
        confidence.label > 0.7)
```

Filter spatial objects by type attributes:

```
filter((type == 'chair' OR
        type == 'table'))
```

Filter objects that belong to a type in a class hierarchy:

```
isa(furniture)
```

Spatial objects have a `type` attribute which can be embedded into a class hierarchy to reflect the inheritance relations of

the entity. Before using the `isa(type)` operator, a domain-specific taxonomy in OWL/RDF format² should be imported. Thanks to the dynamic loading of an application-specific taxonomy, the Spatial Reasoner can be flexibly adapted to the type and label systems used by the underlying computer vision libraries and machine learning models. The `isa(type)` operator checks for conformance of the type or label with the class name and with optionally specified synonyms along the class hierarchy within the loaded taxonomy.

B. Spatial Queries

Select spatial objects by their spatial attributes:

```
filter(footprint > 0.5 && height > 1.5)
```

Pick spatial objects by their spatial relations:

```
pick(near AND (left OR behind))
```

Get nearest spatial object from observer:

```
filter(id == 'user')
| pick(disjoint)
| sort(disjoint.delta <)
| slice(1)
```

Get second left object of type "picture" seen from observer:

```
deduce(topology)
| filter(id == 'user')
| pick(ahead AND left AND disjoint)
| filter(type == 'picture')
| sort(disjoint.delta > -2)
| slice(2)
```

The `sort()` operation is backtracing by 2 steps to take as input the 'user' object to compare with the relations between 'user' object and filtered objects with type 'picture'.

C. Object Classifications

Classify spatial objects by their attributes, for example:

```
filter(height < 0.6 && height > 0.25 &&
        width > 1.5 && length > 1.8)
| map(type = 'double bed';
        confidence = 0.5)
```

Classify spatial objects by their attributes and their topological arrangement:

```
filter(height > 1.5 && width > 1.0 &&
        depth > 0.4)
| select(backside ? type == 'wall')
| map(type = 'cabinet';
        confidence = 0.75)
```

By mapping a `type` attribute that exists in a loaded taxonomy, the `isa(type)` operator will consider type inheritance and synonyms.

²<https://www.w3.org/OWL/>

D. Production Rules

Create duplicate of a spatial object:

```
filter(id == '1234')
| produce(copy : label = 'copy'; y = 2.0)
```

Aggregate spatial objects by creating a group that covers all children's bbox. For example, create a room object by grouping the existing walls:

```
filter(type == 'wall')
| produce(group : label = 'room')
```

Generate objects at the position where they are connected (at connectivity relations). E.g., create a conceptual spatial object at the corner of each touching wall and placed on the floor:

```
filter(type == 'wall')
| produce(by : label = 'corner'; h = 0.02)
```

VII. IMPLEMENTATION

The Spatial Reasoner framework has been realized and validated with test cases as various cross-platform implementations. The following implementations are available as Open Source libraries:

- **SRswift**³ library in Swift for iOS, macOS and visionOS
- **SRcsharp**⁴ library in C# with bindings for Unity⁵
- **SRpy**⁶ library in Python for server-side processing

By maintaining the same inference pipeline definitions in all implementations, Spatial Reasoner supports straightforward cross-platform reuse of spatial knowledge across Python, Swift, and C#. Future JavaScript implementations of Spatial Reasoner are considered to support WebXR applications.

The `log()` implementations can produce visual graphs of the inferred relationships among spatial objects by creating a Markdown representation using `mermaid`⁷ diagramming syntax. By specifying the relations of interest, e.g., `log(left right seenleft seenright)`, partial knowledge graphs (such as Figure 3) can be generated for debugging and documentation purposes.

Figure 4 highlights connectivity relations such as *on* or *by*. This allows users to track how objects (e.g., *walls*, *table*, *door*) interrelate, and to confirm that spatial relations are deduced as intended.

By calling the `log(3D)` operation in the spatial inference pipeline, our framework can also generate 3D scenes from objects in the fact base of the Spatial Reasoner. The 3D scenes can be exported for visualization and further analysis (and have been used to create the visuals in Tables III - VIII of the appendix.

³<https://github.com/metason/SRswift>

⁴<https://github.com/NicolasLoth/SRcsharp>

⁵<https://github.com/NicolasLoth/SRunity>

⁶<https://github.com/metason/SRpy>

⁷<https://github.com/mermaid-js/mermaid>

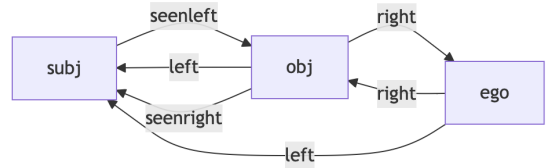


Fig. 3. Partial spatial relation graph.

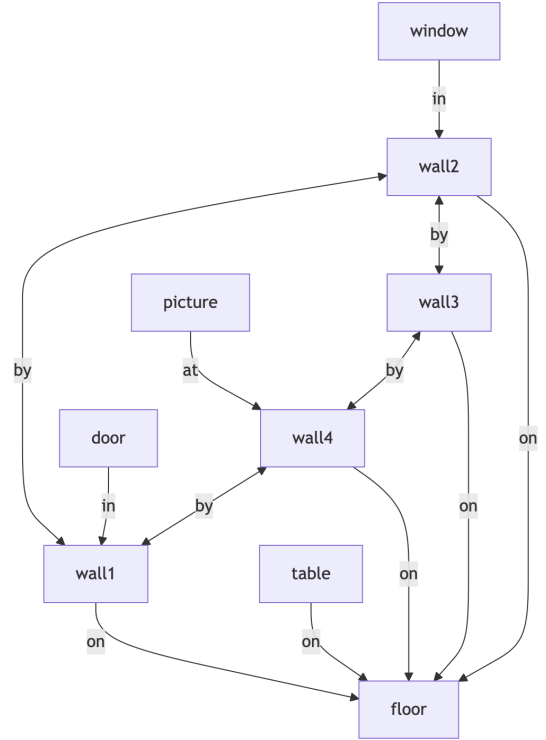


Fig. 4. Connectivity graph.

VIII. CONCLUSION

The Spatial Reasoner introduces a robust framework for 3D spatial cognition that seamlessly integrates geometric processing with high-level semantic interpretation. It uses simple, oriented bounding-boxes to represent real and virtual objects, ensuring efficiency and easy integration. At the same time, the surrounding space is divided into discrete sectors to capture nuanced relationships. By employing a rich set of spatial predicates, the framework formalizes relations (e.g., topology, connectivity, and directionality) in a manner that is both metric-driven and semantically informed.

A key strength of the system is its pipeline-based inference architecture, which allows experts to dynamically compose and update rules tailored to specific tasks, such as object classification, scene understanding, user interactions, or game logic in 3D spaces. This design not only streamlines the development of spatial queries, but also supports advanced operations like frequent real-time updates and seamless integration with machine learning systems that generate raw bounding-box detections. By merging lower-level numeric data

with higher-level semantics (such as adjacency, connectivity, and visibility) within a single coherent platform, the Spatial Reasoner delivers a versatile solution for a wide range of application domains.

Looking ahead, future work will focus on validating the approach in various XR application scenarios, on creating a spatial ontology editor with run-time testing and monitoring, on extending it to handle spatio-temporal reasoning, and to explore the interplay with natural language processing (NLP) and large language models (LLMs).

REFERENCES

- [1] M. Zuliansyah, S. H. Supangkat, Y. Priyana, and C. Machbub, “3d topological relations for 3d spatial analysis,” in *CIS*. IEEE, 2008, pp. 753–757.
- [2] D. Taniar and W. Rahayu, “A taxonomy for nearest neighbour queries in spatial databases,” *Journal of Computer and System Sciences*, vol. 79, no. 7, pp. 1017–1039, 2013.
- [3] M. Wang, X. Dong, J. Gao, Z. Fang, H. Tang, and S. Li, “Reasoning with the inverse of 3d cardinal direction relations based on direction matrices,” *Scientific Reports*, vol. 14, no. 1, p. 15481, 2024.
- [4] A. C. Carniel, “Defining and designing spatial queries: the role of spatial relationships,” *Geo-spatial Information Science*, vol. 27, no. 6, pp. 1868–1892, 2024.
- [5] Z. F. Paulo E. Santos, Pedro Cabalar and T. Tenbrink, “Representing and solving spatial problems,” *Spatial Cognition & Computation*, vol. 25, no. 1, pp. 1–14, 2025.
- [6] M. Wang, M. Li, Z. Fang, J. Gao, and W. Liu, “Block algebra-based consistency checking with cardinal direction relations in 3d space,” *IEEE Access*, vol. 11, pp. 130 010–130 022, 2023.
- [7] M. Forrest, T. Mitchell, and K. Mitchell, *Spatial SQL: A Practical Approach to Modern GIS Using SQL*. Locate Press, 2023. [Online]. Available: <https://books.google.ch/books?id=dq910AEACAAJ>
- [8] F. Zhang, Q. Lu, Z. Du, X. Chen, and C. Cao, “A comprehensive overview of rdf for spatial and spatiotemporal data management,” *The Knowledge Engineering Review*, vol. 36, p. e10, 2021.
- [9] M. Mantle, S. Batsakis, and G. Antoniou, “Querying large-scale knowledge graphs using qualitative spatial reasoning,” *Expert Systems with Applications*, vol. 258, p. 125115, 2024.
- [10] B. Li and C. Schultz, “Clingo2dsr-a clingo-based software system for declarative spatial reasoning,” pp. 69–119, 2025.
- [11] J. Zhang, Y. Wang, S. Zhou, H. Zhao, C. Wan, X. Cai, and H. Ding, “Graph-based spatial reasoning for tracking landmarks in dynamic laparoscopic environments,” *IEEE Robotics and Automation Letters*, 2024.
- [12] J. Li, D. Meger, and G. Dudek, “Learning to generalize 3d spatial relationships,” in *2016 IEEE International Conference on Robotics and Automation (ICRA)*. IEEE, 2016, pp. 5744–5749.
- [13] J. Zhao, J. Chu, L. Leng, C. Pan, and T. Jia, “Rgrn: Relation-aware graph reasoning network for object detection,” *Neural Computing and Applications*, vol. 35, no. 22, pp. 16 671–16 688, 2023.
- [14] M. Xu and Z. Xie, “Hierarchical spatial proximity reasoning for vision and-language navigation,” *IEEE Robotics and Automation Letters*, 2024.
- [15] A. Sharma, L. Yoffe, and T. Höllerer, “Octo+: A suite for automatic open-vocabulary object placement in mixed reality,” IEEE, pp. 157–165, 2024.
- [16] B. Chen, Z. Xu, S. Kirmani, B. Ichter, D. Sadigh, L. Guibas, and F. Xia, “Spatialvlm: Endowing vision-language models with spatial reasoning capabilities,” in *Proceedings of the IEEE/CVF Conference on Computer Vision and Pattern Recognition*, 2024, pp. 14 455–14 465.
- [17] Nicholas J. Car, Timo Homburg, Matthew Perry, John Herring, Frans Knibbe, Simon J.D. Cox, Joseph Abhayaratna, and Mathias Bonduel, “OGC GeoSPARQL - A Geographic Query Language for RDF Data,” Open Geospatial Consortium, OGC Implementation Standard OGC 22-047, 2023. [Online]. Available: <http://www.opengis.net/doc/IS/geosparql/1.1>
- [18] T. Lai, “A review on visual-slam: Advancements from geometric modelling to learning-based semantic scene understanding using multi-modal sensor fusion,” *Sensors*, vol. 22, no. 19, 2022. [Online]. Available: <https://www.mdpi.com/1424-8220/22/19/7265>

- [19] W. Liu, A. Daruna, M. Patel, K. Ramachandruni, and S. Chernova, “A survey of semantic reasoning frameworks for robotic systems,” *Robotics and Autonomous Systems*, vol. 159, p. 104294, 2023. [Online]. Available: <https://www.sciencedirect.com/science/article/pii/S092188902200183X>
- [20] G. Lampropoulos, E. Keramopoulos, and K. Diamantaras, “Enhancing the functionality of augmented reality using deep learning, semantic web and knowledge graphs: A review,” *Visual Informatics*, vol. 4, no. 1, pp. 32–42, 2020. [Online]. Available: <https://www.sciencedirect.com/science/article/pii/S2468502X20300012>
- [21] F. Muff and H.-G. Fill, “A framework for context-dependent augmented reality applications using machine learning and ontological reasoning,” in *Make*, 2022. [Online]. Available: <https://api.semanticscholar.org/CorpusID:248301895>

IX. APPENDIX

This appendix compiles the key spatial predicates used throughout our framework. Each subsection presents a category of predicates with a table summarizing (i) the predicate name, (ii) the spatial relation it encodes, (iii) a concise specification, and (iv) an illustrative visual.

TABLE II
DIRECTIONALITY PREDICATES INDICATE LEFT/RIGHT OR FRONT/BACK TYPE RELATIONSHIPS. THEY CAN ALSO DEFINE ABOVE/OVER AND BELOW/UNDER IN WORLD OR LOCAL OBJECT COORDINATES.

Predicate	Relation	Specification	Visual
left	subj is left of obj	<ul style="list-style-type: none"> center of subject is left may overlap, no distance condition valid in OCS 	
right	subj is right of obj	<ul style="list-style-type: none"> center of subject is right may overlap, no distance condition valid in OCS 	
ahead	subj is ahead of obj	<ul style="list-style-type: none"> center of subject is ahead may overlap, no distance condition valid in OCS 	
behind	subj is behind of obj	<ul style="list-style-type: none"> center of subject is behind may overlap, no distance condition valid in OCS 	
above/ over	subj is above/over of obj	<ul style="list-style-type: none"> center is above object no distance condition valid in WCS/OCS/ECS 	
below/ under	subj is below/under of obj	<ul style="list-style-type: none"> center is below object no distance condition valid in WCS/OCS/ECS 	

TABLE III
ADJACENCY PREDICATES CONCERN OBJECTS THAT ARE CLOSE BUT NOT OVERLAPPING, WITH SPECIFICATION FOR LEFTSIDE, RIGHTSIDE, AND OTHER RELATIVE POSITIONS.


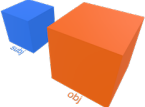


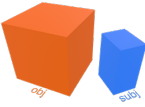




Predicate	Relation	Specification	Visual
leftside	subj is at leftside of obj	<ul style="list-style-type: none"> center is in .l sector is near, not overlapping valid in OCS 	
rightside	subj is at rightside of obj	<ul style="list-style-type: none"> center is in .r sector is near, not overlapping valid in OCS 	
frontside	subj is at frontside of obj	<ul style="list-style-type: none"> center in .a sector near, not overlapping valid in OCS 	
backside	subj is at backside of obj	<ul style="list-style-type: none"> center in .b sector near, not overlapping valid in OCS 	
beside	subj is beside obj	<ul style="list-style-type: none"> near, not above/below not overlapping valid in WCS/OCS/ECS 	
upperside	subj is at upperside of obj	<ul style="list-style-type: none"> center in .o sector near, not overlapping valid in WCS/OCS/ECS 	
lowerside	subj is at lowerside of obj	<ul style="list-style-type: none"> center in .u sector near, not overlapping valid in WCS/OCS/ECS 	
ontop	subj is ontop of obj	<ul style="list-style-type: none"> center in .o sector near, not overlapping min dist < max gap 	
beneath	subj is beneath obj	<ul style="list-style-type: none"> center in .u sector near, not overlapping min dist < max gap 	

TABLE IV
ASSEMBLY PREDICATES DESCRIBE OVERLAP, CONTAINMENT, AND ADJACENCY IN TERMS OF BOUNDING-BOX RELATIONSHIPS OF SPATIAL OBJECTS.




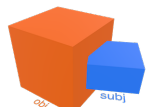
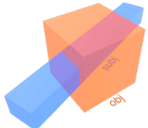
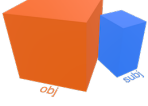

Predicate	Relation	Specification	Visual
disjoint	subj is disjoint from obj	<ul style="list-style-type: none"> no overlap valid in WCS/OCS/ECS 	
inside	subj is inside obj	<ul style="list-style-type: none"> bounding box inside valid in WCS/OCS/ECS 	
containing	subj is containing obj	<ul style="list-style-type: none"> is containing valid in WCS/OCS/ECS 	
overlapping	subj is overlapping with obj	<ul style="list-style-type: none"> partial overlap not crossing fully 	
crossing	subj is crossing obj	<ul style="list-style-type: none"> is crossing valid in WCS/OCS/ECS 	
touching	subj is touching obj	<ul style="list-style-type: none"> edge/corner contact min distance < max gap 	
meeting	subj is meeting obj	<ul style="list-style-type: none"> face contact angle diff < max angle 	

TABLE V
SECTORIALITY PREDICATES SPLIT THE SPACE AROUND AN OBJECT INTO FINER "3D SECTORS" (E.G., BRU STANDING FOR BEHIND-RIGHT-UNDER) FOR MORE GRANULAR POSITIONAL REASONING




Predicate	Relation	Specification	Visual
o	subj in sector o of obj	<ul style="list-style-type: none"> center in .o is over valid in OCS 	
br	subj in sector br of obj	<ul style="list-style-type: none"> center in .br behind right valid in OCS 	
bru	subj in sector bru of obj	<ul style="list-style-type: none"> center in .bru behind right under valid in OCS 	

TABLE VI
CONNECTIVITY PREDICATES DESCRIBE DIRECT CONTACTS LIKE BEING “ON” OR “IN,” CONSIDERING MINIMAL GAPS AND BOUNDING-BOX CONTAINMENT.

Predicate	Relation	Specification	Visual
on	subj is on obj	<ul style="list-style-type: none"> is on top near, min distance < max gap valid in WCS/OCS/ECS 	
at	subj is at obj	<ul style="list-style-type: none"> is beside is meeting min distance < max gap 	
by	subj is by obj	<ul style="list-style-type: none"> is touching min distance < max gap 	
in	subj is in obj	<ul style="list-style-type: none"> bounding box inside valid in WCS/OCS/ECS 	

TABLE VII
VISIBILITY PREDICATES FOCUS ON HOW AN OBJECT IS PERCEIVED FROM A SPECIFIC VIEWPOINT OR “EGO” COORDINATE SYSTEM.

Predicate	Relation	Specification	Visual
infront	subj is in front of obj	<ul style="list-style-type: none"> seen in front valid in ECS 	
atrear	subj is at rear of obj	<ul style="list-style-type: none"> seen behind valid in ECS 	
seenright	subj is seen right of obj	<ul style="list-style-type: none"> angle from observer valid in ECS 	
seenleft	subj is seen left of obj	<ul style="list-style-type: none"> angle from observer valid in ECS 	

TABLE VIII
PROXIMITY PREDICATES CAPTURE WHETHER TWO OBJECTS ARE NEAR OR FAR FROM EACH OTHER, TYPICALLY COMPARING CENTER DISTANCES AGAINST A PREDEFINED THRESHOLD.

Predicate	Relation	Specification	Visual
near	subj is near obj	<ul style="list-style-type: none"> center distance < nearby condition not in .i sector delta = center distance 	
far	subj is far from obj	<ul style="list-style-type: none"> center distance > nearby condition not near delta = center distance 	

TABLE IX
COMPARABILITY PREDICATES (COMPACT VERSION) COMPARE TWO OBJECTS WITH RESPECT TO SIZE, LENGTH, VOLUME, AND SO ON.

Predicate	Relation	Specification
shorter	subj is shorter than obj	length is shorter; delta = height difference
longer	subj is longer than obj	length is larger; delta = length difference
taller	subj is taller than obj	height is larger; delta = height difference
thinner	subj is thinner than obj	footprint is smaller; delta = footprint difference
wider	subj is wider than obj	footprint is larger; delta = footprint difference
smaller	subj is smaller than obj	volume is smaller; delta = volume difference
bigger	subj is bigger than obj	volume is bigger; delta = volume difference
fitting	subj is fitting into obj	is fitting within; delta = volume difference
exceeding	subj is exceeding obj	not fitting within; delta = volume difference

TABLE X
SIMILARITY PREDICATES (COMPACT VERSION) CHECK WHETHER
 OBJECTS SHARE DIMENSIONS, POSITIONS, OR SURFACE PROPERTIES
 WITHIN A CHOSEN TOLERANCE.

Predicate	Relation	Specification
sameheight	subj has sameheight as obj	height difference < max gap
samewidth	subj has samewidth as obj	width difference < max gap
samedepth	subj has samedepth as obj	depth difference < max gap
samelength	subj has samelength as obj	length difference < max gap
sameperimeter	subj has sameperimeter as obj	perimeter diff < $4 \times (\text{max gap})$
samefront	subj has samefront as obj	front area diff < $(\text{max gap})^2$
sameside	subj has sameside as obj	side area diff < $(\text{max gap})^2$
samefootprint	subj has samefootprint as obj	base area diff < $(\text{max gap})^2$
samesurface	subj has samesurface as obj	surface diff < $3 \times (\text{max gap})^2$
samevolume	subj has samevolume as obj	volume diff < $(\text{max gap})^3$
samecuboid	subj has samecuboid as obj	same width, height, and depth
congruent	subj is congruent with obj	same dimensions + orientation
sameposition	subj has sameposition as obj	position diff < max gap
samecenter	subj has samecenter as obj	center diff < max gap
sameshape	subj has sameshape as obj	same shape label

TABLE XI
AVAILABLE OPERATIONS IN INFERENCE PIPELINE OF SPATIAL REASONER

Op	Syntax	Examples
adjust	<code>adjust(settings)</code>	<code>adjust(max gap 0.05)</code> <code>adjust(sector fixed 1.2)</code> <code>adjust(nearby dimension 2.0)</code> <code>adjust(long ratio 4.0)</code> <code>adjust(nearby limit 4.0; max gap 0.1)</code>
deduce	<code>deduce(relation-categories)</code>	<code>deduce(topology)</code> <code>deduce(visibility comparability)</code> <code>deduce(topology visibility similarity)</code>
filter	<code>filter(attribute-conditions)</code>	<code>filter(id == 'wall2')</code> <code>filter(width > 0.5 AND height < 2.4)</code> <code>filter(type == 'chair')</code> <code>filter(long)</code> <code>filter(thin AND volume > 0.4)</code>
isa	<code>isa(class-type)</code>	<code>isa('Bed')</code> <code>isa(Furniture)</code> <code>isa(Computer OR Monitor)</code>
pick	<code>pick(relation-conditions)</code>	<code>pick(near)</code> <code>pick(ahead AND smaller)</code> <code>pick(near AND (left OR right))</code>
select	<code>select(relations [? attribute-conditions])</code>	<code>select(opposite)</code> <code>select(ontop ? label == 'table')</code> <code>select(on ? type == 'floor')</code> <code>select(ahead AND smaller ? footprint < 0.5)</code>
sort	<code>sort(object-attribute [comparator])</code>	<code>sort(width)</code> <code>sort(volume <)</code> <code>sort(volume >)</code>
sort	<code>sort(relation-attribute [comparator steps])</code>	<code>sort(near.delta)</code> <code>sort(frontside.angle <)</code> <code>sort(disjoint.delta > -2)</code>
slice	<code>slice(range)</code>	<code>slice(1)</code> <code>slice(2..3)</code> <code>slice(-1)</code>
calc	<code>calc(variable-assignments)</code>	<code>calc(cnt = count(objects))</code> <code>calc(vol = objects[0].volume)</code> <code>calc(maxvol = max(objects.volume))</code>
map	<code>map(attribute-assignments)</code>	<code>map(shape = 'cylindrical')</code> <code>map(type = 'bed'; shape = 'cubical')</code> <code>map(weight = volume * 140.0)</code>
produce	<code>produce(relation : attribute-assignments)</code>	<code>produce(copy : id = 'copy'; y = 2.0)</code> <code>produce(group : type = 'room')</code> <code>produce(on : label = 'zone')</code> <code>produce(by : label = 'corner'; h = 0.02)</code> <code>produce(al : label = 'ahead-left')</code>
backtrace	<code>backtrace(steps)</code>	<code>backtrace(-2)</code>
reload	<code>reload()</code>	<code>reload()</code>
halt	<code>halt()</code>	<code>halt()</code>
log	<code>log(3D base relations)</code>	<code>log(3D)</code> <code>log(base)</code> <code>log(on at by in)</code> <code>log(3D near left right)</code>