

Urban Green Governance: IoT-Driven Management and Enhancement of Urban Green Spaces in Campobasso

**Antonio Salis^a, Gabriele Troina^a, Gianluca Boanelli^a,
Marco Ottaviano^b, Paola Fortini^b, Soraya Versace^b**

^a Research and Innovation Division, Tiscali Italia
S.p.A., Cagliari (CA), Italy

^b DiBT Department of Biosciences and Territory,
University of Molise, Pesche (IS), Italy

Abstract. The strategic design and management of urban green spaces are critical to public health and environmental quality, as underscored by WHO, UNEP, and EEA. These areas function as essential ecological infrastructures, delivering key ecosystem services. The “Smart Green City” initiative in Campobasso—funded by Italy’s Ministry of Enterprises and Made in Italy (MIMIT)—offers an innovative framework for sustainable urban green governance through the integration of interoperable emerging technologies. The project employs IoT devices and a data-driven Decision Support System (DSS) to enable real-time monitoring of vegetation health. It aggregates multisource data—including meteorological inputs, air and soil quality metrics, and remote sensing from drones and satellites—into a cloud-based platform that supports dynamic decision-making. This system facilitates the mandatory urban green inventory for municipalities exceeding 15,000 inhabitants and enables intelligent management via Tree Talker® sensors and soil moisture monitoring. The Campobasso model exemplifies how digitalization and sensor fusion can advance resilient urban ecosystems and inform evidence-based policy for sustainable city planning.

Keywords. Smart Green City; Urban Governance; Technological Innovation; Distributed System; Cloud Computing; IoT; 5G; Artificial Intelligence; Tree-Talker®; Monitoring; Alerting; Dss.

1. Introduction

Urban green spaces are increasingly recognized as integral to sustainable and healthy cities, providing essential ecosystem services such as air purification, thermal regulation, biodiversity support, and recreational benefits [1–3]. The World Health Organization highlights their role in mitigating urban heat islands and improving air quality, contributing to both physical and mental health—especially critical amid rapid urbanization and climate change. At the same time, the smart city paradigm harnesses technologies such as the Internet of Things (IoT), big data analytics, and artificial intelligence (AI) to improve urban efficiency, sustainability, and inclusiveness. Within this context, the integration of green

infrastructure with digital technologies—commonly referred to as smart green infrastructure—offers a comprehensive approach to addressing complex urban environmental challenges [6]. International organizations, including the United Nations and the European Environment Agency, actively promote the adoption of nature-based solutions and digital innovation in urban planning to enhance climate resilience and support sustainable urban development. [3,7]. Emerging research supports the use of IoT-enabled monitoring systems in urban green areas to generate continuous, data-driven insights into environmental parameters such as tree health, soil moisture, and air quality [8]. These technologies enable adaptive management, optimized irrigation, and enhanced biodiversity conservation, reinforcing the multifunctionality of green spaces in smart cities [4]. The Smart Green City initiative in Campobasso exemplifies a forward-looking model of urban environmental governance, integrating TreeTalker® sensors, cloud-based platforms, and machine learning algorithms to enable real-time, data-driven decision-making in the management of urban green spaces [9]. This approach reflects a growing international consensus that digital innovation is not only beneficial but essential for building resilient, sustainable, and citizen-centered cities. The Campobasso model demonstrates how the convergence of IoT technologies, AI-driven analytics, and cloud infrastructure can transform traditional urban services into intelligent, adaptive systems. It offers a replicable framework for other municipalities seeking to align with European and global sustainability agendas, including the EU Green Deal, the New Urban Agenda, and the UN Sustainable Development Goals (SDGs) [10].

1.1 Problem Statement

The MolisCTE project, launched under the FSC 2014–2020 Emerging Technologies Support Program, promotes applied research, experimentation, and technology transfer in Artificial Intelligence, IoT, and 5G. With strong engagement from local institutions and research centers, the initiative supports startup creation and scalable digital services to accelerate territorial digital transformation. A key focus is the intelligent monitoring and management of urban green spaces, biodiversity, and air quality, leveraging smart technologies to foster healthier, more sustainable cities. Promoting citizen well-being and fostering environmental awareness are central pillars of the project's vision, which aims to establish a scalable and transferable model for smart, eco-sustainable urban development in Campobasso and other cities [9].

Within this framework, the Smart Green initiative is focused on designing and piloting an innovative system for the intelligent, sustainable, and participatory management of urban green spaces, aligning technological innovation with inclusive governance and ecological stewardship.

Context and Motivation

Managing urban green areas presents a growing challenge for municipalities due to their complexity and the increasing demand for transparency, efficiency, and sustainability. Italian legislation (Law 10/2013) [11] and the Ministry of the Environment's Minimum Environmental Criteria (CAM) [12] emphasize the need for rationalized monitoring and maintenance of urban tree heritage, encouraging the adoption of digital and innovative solutions.

Technological Innovation and Integrated Approach

The Campobasso project represents a significant advancement through the deployment of IoT technologies, particularly the TreeTalker® system [13–14], which enables continuous, real-time monitoring of key tree parameters such as growth, sap flow, wood moisture, air temperature and humidity, trunk inclination, and solar radiation. This low-cost, high-resolution data collection supports both individual tree-level analysis and city-wide green asset management.

By integrating sensor data with external sources—such as meteorological, air quality, satellite, drone, and mobility—the system enables the development of AI-driven predictive models. These models support optimized irrigation, maintenance planning, risk prevention, and biodiversity enhancement, contributing to a more resilient and sustainable urban ecosystem.

Operational Objectives

The Smart Green initiative in Campobasso, part of the broader *MolisCTE* project, sets out specific objectives to advance sustainable urban green space management through digital innovation:

- **Digital Inventory of Urban Green Assets:** Establishing a dynamic and up-to-date census of Campobasso's tree heritage to support efficient maintenance planning and regulatory compliance.
- **Innovative Health Monitoring:** Introducing, for the first time in an Italian urban context, a continuous, data-driven system to assess the physiological status of trees, enabling early detection of degradation and risk.
- **Decision Support and Risk Prevention:** Providing advanced tools for public administrators and operators to enhance operational efficiency, reduce costs, and prevent critical events such as tree failures and climate-related stress.
- **Replicability:** Developing a scalable and integrated model for intelligent urban green management that can be adopted by other municipalities across Italy and Europe, promoting best practices and improving urban quality standards.
- **Expected Impact:** The project aims to enhance Campobasso's livability, resilience, and environmental quality by positioning green spaces as strategic infrastructure for citizen well-being. It also fosters civic engagement and shared responsibility in urban environmental stewardship.

This initiative reflects a growing commitment to leveraging emerging technologies for sustainable urban governance, aligning with national and international directives on biodiversity, climate adaptation, and smart city development.

1.2 Related Work

The convergence of Smart, Sustainable, and Green (SSG) city paradigms is increasingly recognized as essential for addressing complex urban challenges. While each concept emphasizes different priorities—digital innovation, environmental equity, and ecosystem services—their integration enables more resilient and livable cities [15]. Recent literature underscores the importance of coordinated planning, stakeholder collaboration, and

innovative financing (e.g., green finance, PPPs) to support multifunctional green infrastructure [15–16].

Urban green spaces play a critical role in climate regulation, air quality, and public health. Their smart management—through IoT sensors, AI, and decision support systems—enables real-time monitoring and adaptive interventions such as precision irrigation and pollution control [17–21]. However, challenges remain, including data interoperability and the need to align technological innovation with ecological and social goals.

The Smart Green City initiative in Campobasso aligns closely with evolving European and global policy frameworks that emphasize the integration of nature-based solutions and digital innovation to advance urban sustainability. Key strategic agendas—such as the United Nations Sustainable Development Goals (SDGs) and the New Urban Agenda—increasingly advocate for the deployment of smart technologies to enhance the resilience, inclusivity, and ecological performance of urban environments [22–24].

1.3 Outline

The paper is structured as follows: Section 2 describes the applied research method, then Section 3 describes the solution, from requirements, to the architecture to implement the scheme, then the green field put in place, and technological implementation, section 4 discusses the results, followed by a conclusion in section 5.

2. Research Method

This study adopts the Design Science Research (DSR) methodology [25], structured around three iterative cycles:

- **Relevance**, addressing real-world urban green management challenges;
- **Rigor**, applying scientific knowledge to inform system design;
- and **Design**, developing and refining IoT-based solutions. DSR emphasizes problem orientation, artifact creation, prescriptive knowledge generation, and iterative evaluation.

Key steps include problem identification, artifact design and validation, real-world implementation, and performance assessment. In the Campobasso's Smart Green initiative, DSR guided the development of an integrated IoT system—comprising sensors, gateways, cloud platforms, and mobile applications—for real-time monitoring and adaptive management of urban green spaces. The approach ensures measurable improvements in plant health and resource efficiency, informed by stakeholder feedback and operational metrics. The main cycles are repeated iteratively, as shown in Figure 1.

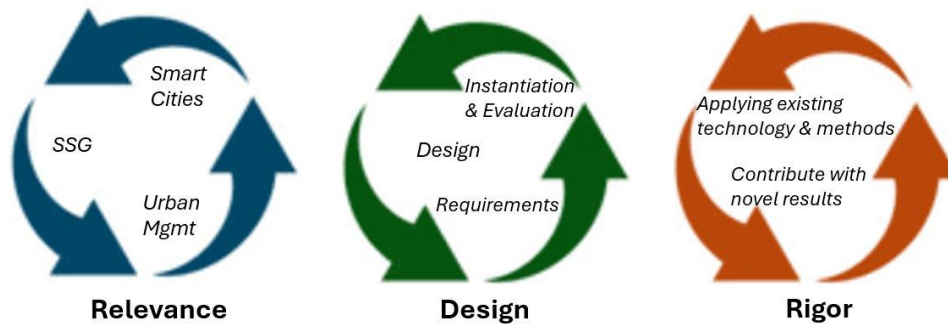


Figure 1 – A representation of the applied research methodology

3. The Solution

Following the Design Science Research (DSR) methodology, the Smart Green City solution in Campobasso was developed in alignment with the European Green Accord [26] and in collaboration with local stakeholders, including the Municipality of Campobasso and the local green management company. The project began with a comprehensive analysis and GIS-based mapping of urban green spaces, identifying key species—particularly sequoia and oaks—for targeted monitoring.

An intelligent platform was designed to integrate IoT micro-sensors (TreeTalkers®), soil moisture and water potential sensors, and environmental monitoring devices. These technologies enable real-time data collection on tree health, soil conditions, and air quality, supporting smart irrigation, early risk detection (e.g., trunk instability), and biodiversity conservation. The system also facilitates advanced analytics for maintenance planning, pruning, and pollution mitigation.

A regular sensor grid was established based on the spatial distribution of sequoia and oak populations, enabling predictive modeling through deep learning algorithms. The resulting insights support adaptive management and enhance urban livability by informing citizens through interactive green maps, walking routes, and species information.

Pilot installations were carried out in selected urban areas where sequoia and oaks are mostly present, and equipped with TreeTalkers®, weather stations, and air quality sensors. These testbeds allowed for real-world validation and assessment of the system's scalability across the municipal territory.

Green Governance and Replicability

The solution supports municipal green governance by enabling the development of Green Plans and strategies to expand and interconnect green spaces. It offers a replicable model for cities of varying sizes, facilitating inter-city data comparison and contributing to climate change adaptation strategies.

Monitored Species and Conservation Focus

Tree species were selected based on prevalence in historic and high-traffic areas, as well as ecological vulnerability. Notably, two monitored species—*Sequoia sempervirens* (EN) and *Aesculus hippocastanum* (VU)—are listed on the IUCN Red List, underscoring the project’s contribution to conservation biology. The system ensures continuous monitoring of these species, many of which are aging and poorly adapted to current urban conditions.

Monitored Plants

The selection of woody species for monitoring with TreeTalker® sensors in Campobasso was guided by ecological, historical, and conservation criteria. Priority was given to species prevalent along major tree-lined avenues, historic villas, and high-traffic public parks. Additionally, exotic species—many over a century old and poorly adapted to current urban conditions—were included due to their vulnerability and need for continuous health assessment.

The monitored sample includes eight species: four deciduous Angiosperms and four evergreen Gymnosperms. Notably, *Sequoia sempervirens* (Endangered) and *Aesculus hippocastanum* (Vulnerable) are listed on the IUCN Red List, with declining global populations. Their inclusion reflects a commitment to urban conservation biology, extending monitoring efforts beyond natural habitats.

Sensor deployment was concentrated in key urban green areas, selected for their ecological significance and public accessibility. These sites serve as pilot zones for real-time monitoring of tree health, soil moisture, and environmental conditions, supporting both operational management and public engagement.

Figure 2 shows the areas selected for the test field and installation of Treetalker.



Figure 2 – The areas selected for the installation of TreeTalker

Sensors

Following the identification of target urban areas and tree species, a multi-layered sensor system was designed to enable comprehensive environmental monitoring in Campobasso's Smart Green City initiative. The deployed infrastructure includes:

- **Weather monitoring stations** equipped with solar radiation sensors, Phytos31, and xCam modules collect meteorological data every 30 minutes, including air temperature (dry and wet bulb), dew point, humidity, wind speed/direction, rainfall, leaf wetness, and solar radiation;
- **Air quality sensors** to measure air temperature, humidity, CO₂ levels, and particulate matter (PM1, PM2.5, PM4, PM10) at 30-minute intervals;
- **Soil and Water monitoring sensors** able to monitor soil moisture, temperature, and salinity, water potential and soil temperature, all transmitting data every 30 minutes;
- **Tree Health monitoring**, with twenty **Tree Talkers** devices to provide non-invasive, high-resolution monitoring of individual trees. Each unit includes sensors for sap flow, radial growth, foliage health (via spectral light transmission), tree stability (gyroscopic data), and ambient air/soil conditions. All monitored trees are georeferenced, coded, and taxonomically classified.
- **Data Transmission infrastructure**, with three **LoRaWAN gateways** collect sensor data and transmit it via a 5G-enabled cloud server for centralized analysis. This architecture supports real-time data flow and predictive analytics for urban green space management.

This integrated system enables a adaptive, data-driven decision-making for urban planners, enhances public safety through early risk detection, and supports biodiversity conservation. The architecture, shown in Figure 3, is scalable and replicable, offering a robust model for smart urban environmental governance.




Figure 3 – Distributed System Architecture

The Verdevew solution

The Verdevew platform serves as the central digital infrastructure for data collection, analysis, and decision support within the *Smart Green City* initiative in Campobasso. Designed to meet the operational needs of the municipal green space management company (SEA), the platform integrates real-time environmental data from a distributed network of IoT sensors and provides actionable insights for urban green governance.

Hosted on **Amazon Web Services (AWS)** within the European region, the platform benefits from robust cloud infrastructure, including autoscaling capabilities to manage variable traffic loads and ensure high service availability. System updates are regularly applied to maintain security and performance, while data in transit is encrypted using industry-standard protocols (HTTPS/TLS), managed via AWS Certificate Manager, ensuring compliance with best practices in data protection and privacy.

The platform's interface is tailored for municipal staff, allowing users to define and monitor urban areas of interest. Managers can import existing geospatial layout files or manually delineate zones using GPS data. This georeferenced mapping capability supports precise localization of monitored assets and facilitates spatial analysis.

The **Weather Module** provides access to meteorological data from strategically placed weather stations across the testbed areas. This includes real-time and forecasted data on temperature, humidity, rainfall, wind, and solar radiation. Such information is critical for planning maintenance activities, optimizing irrigation schedules, and anticipating environmental stressors.

Historical data series are available for up to **90 days**, enabling longitudinal analysis of environmental conditions. This functionality supports the identification of trends, seasonal variations, and anomalies that may influence plant health or maintenance needs, thereby enhancing strategic planning.

The **Tasks Module** transforms the platform into a comprehensive operational tool for scheduling and managing maintenance activities. It allows managers to assign tasks such as pruning, irrigation, and inspections to designated personnel, track progress, and generate reports. This module fosters coordination among teams responsible for routine and extraordinary interventions, improving transparency and accountability in urban green management. An example of this is shown in Figure 4.

Overall, Verdevew functions as a scalable, secure, and user-centric platform that bridges environmental monitoring with operational decision-making. It exemplifies how cloud-based digital tools can support adaptive, data-driven governance of urban green infrastructure, aligning with broader goals of sustainability, resilience, and citizen well-being.

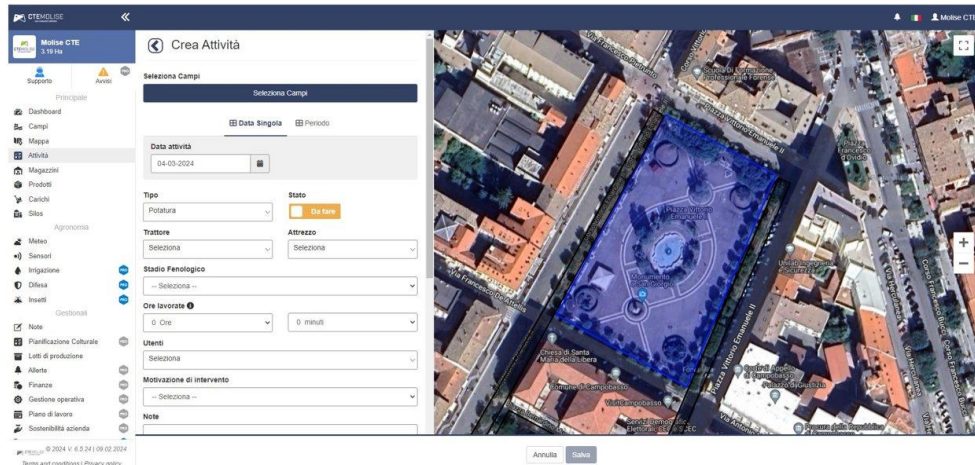


Figure 4 – A screenshot showing the planning of pruning of an oak

The Verdeview platform integrates advanced geospatial and remote sensing functionalities to support precision monitoring and management of urban green infrastructure. Two key components—the **Maps** and **Satellite** modules—enable spatially explicit analysis and visualization of environmental data, enhancing the decision-making capabilities of municipal managers.

The **Maps Module** provides real-time geolocation of all installed sensors through GPS integration. This feature allows users to quickly identify the exact coordinates of each device deployed across the urban landscape. By visualizing sensor distribution on an interactive map, managers can assess spatial coverage, identify data gaps, and correlate sensor readings with specific environmental or infrastructural contexts. This spatial awareness is critical for effective planning, maintenance, and risk mitigation in urban green areas.

Complementing this, the **Satellite Module** offers access to high-resolution, multispectral satellite imagery updated around every 5 days, depending on cloud cover. This module enables the monitoring of key vegetation indices, with particular emphasis on the **Normalized Difference Vegetation Index (NDVI)**, a widely used indicator of plant vigor, canopy density, and photosynthetic activity. NDVI values are visualized through a dynamic, color-coded scale, allowing urban green managers to assess spatial variations in vegetation health across monitored areas. This visual representation facilitates the early detection of stress conditions, supports the identification of zones requiring intervention, and informs data-driven decisions for targeted maintenance and resource allocation. An example of this feature is shown in Figure 5.

In addition to satellite data, the platform supports the integration of drone-based remote sensing, offering even higher spatial resolution and flexibility for targeted assessments. This dual-source approach enhances the temporal and spatial granularity of vegetation monitoring, enabling a more nuanced understanding of urban ecological dynamics.



Figure 5 – A screenshot showing the NDVI analysis in the testbed

4. Results

The validation phase of the VerdeView platform was conducted in five strategically selected urban areas within the municipality of Campobasso. This phase aimed to systematically evaluate the effectiveness of the platform's management modules and the performance of the integrated IoT sensor network under real-world conditions. The results confirmed the platform's capacity to support both environmental monitoring and operational management of urban green spaces.

Key findings emerged from the analysis of soil salinity data, which revealed average values between 0.3 and 0.6 dS/m. However, anomalous peaks were detected in areas affected by waterlogging, prompting the configuration of targeted alerts and the implementation of corrective actions. Similarly, discrepancies in rainfall data—caused by a rain gauge obstructed by foliage—highlighted the importance of sensor placement and data quality control. This led to adjustments in sensor positioning and improved reliability of precipitation measurements.

Energy management also proved critical during validation. Monitoring of battery levels revealed insufficient solar panel exposure in some locations, necessitating repositioning to ensure adequate energy recharge. Additionally, the platform successfully detected abnormal tree movements, which were addressed through timely pruning interventions, demonstrating its utility in risk prevention and public safety.

Integration and Innovation

A distinctive feature of the project lies in its integration of physiological plant data—such as sap flow, radial growth, and stability—with environmental and operational parameters. This holistic approach provides a dynamic and comprehensive view of urban vegetation health, enabling personalized alerts and automated intervention plans. The system's ability to address specific needs of the Campobasso municipality in terms of sustainability,

efficiency, and asset enhancement underscores its practical relevance and innovative character.

Methodological Framework

The validation process was guided by the **Design Science Research (DSR)** methodology, which provided a structured framework for iterative refinement of the technological artifact. DSR emphasizes the creation and evaluation of innovative solutions to complex, real-world problems through rigorous testing and contextual adaptation. In this case, the methodology facilitated the identification and resolution of operational challenges—including sensor misplacement, data anomalies, and energy inefficiencies—through targeted design interventions.

Benefits of DSR Application

The application of DSR yielded several key benefits:

- **Enhanced reliability and robustness** of the platform through iterative validation and refinement.
- **Improved alignment with stakeholder needs**, ensuring responsiveness to actual urban management challenges.
- **Scalable insights** for future deployments, supporting generalization across similar urban contexts.
- **Evidence-based innovation**, with design decisions grounded in empirical data and contributing to the advancement of smart urban ecosystem management.

By embedding the **Design Science Research (DSR)** methodology into the validation phase, the VerdeView project not only demonstrated the **technical feasibility** of its integrated platform but also established a **replicable and adaptable model** for intelligent urban green infrastructure governance. The iterative nature of DSR enabled continuous refinement of the system based on empirical feedback, ensuring that the platform evolved in direct response to real-world operational challenges and stakeholder needs.

This methodological approach facilitated the identification and resolution of critical issues—such as sensor misplacement, data anomalies, and energy inefficiencies—through targeted design interventions. As a result, the platform achieved a high degree of robustness, usability, and contextual relevance. The structured application of DSR also ensured that each design decision was grounded in both theoretical rigor and practical utility, contributing to the advancement of knowledge in the field of smart urban ecosystem management.

Moreover, the project's outcomes offer **scalable insights** for other municipalities seeking to implement similar solutions. The combination of IoT-based environmental monitoring, cloud-based analytics, and AI-driven decision support—validated through DSR—provides a transferable framework that can be adapted to diverse urban contexts. This reinforces the potential of the VerdeView platform as a strategic tool for cities aiming to enhance sustainability, resilience, and citizen well-being through data-informed green governance.

4.1 Further Research

The required data exhibits seasonal patterns, making it essential to collect information over multiple years to effectively train machine learning (ML) algorithms. Given the 24-

month duration of the MolisCTE project, the dataset collected during the study was adequate to construct a time series suitable for the intended ML applications. The integration of high-resolution data from drone scans significantly enhanced the dataset's richness, thereby improving the accuracy of predictive models. Nevertheless, extending the time series would provide a more robust foundation for the development and optimization of AI algorithms.

Looking ahead, future research should aim to expand the coverage of green areas within the municipality. This would entail the management of a broader range of arboreal species, accompanied by targeted operational treatments and continuous monitoring. Simultaneously, increasing the number, variety, and density of sensors would enrich the dataset, enabling the development and refinement of advanced predictive models to enable Smart Irrigation and Decision Support System targeting specifically arboreal species. The resulting platform could then be adapted and implemented in other municipalities, both within Italy and internationally, to capitalize on the insights gained. Within the broader framework of Italy's digital transformation agenda, the Ministry of Enterprises and Made in Italy (MIMIT) plays a pivotal role in fostering innovation ecosystems across the country. In this context, MIMIT actively promotes **cross-pollination among different "Casa delle Tecnologie Emergenti" (CTE)** initiatives, encouraging collaboration and knowledge exchange between cities. This strategic approach is designed to **facilitate the scalability and replication** of successful models—such as the Smart Green City initiative in Campobasso—across diverse urban contexts.

By supporting inter-city dialogue and the dissemination of best practices, MIMIT aims to accelerate the adoption of emerging technologies in public administration, urban planning, and environmental governance. This not only enhances the **efficiency and resilience** of local governments but also contributes to the creation of a **cohesive national innovation network** capable of addressing shared challenges such as climate adaptation, sustainable mobility, and digital inclusion.

5. Conclusion

The Smart Green City project in Campobasso successfully met its core objectives, demonstrating the effectiveness of integrating IoT technologies, predictive analytics, and cloud-based platforms for sustainable urban green governance. Throughout the lifecycle of the Smart Green City project, the VerdeView platform received consistently positive feedback from municipal experts and urban green space managers. Users highlighted the system's intuitive interface, which facilitated ease of use across different operational roles, and praised the reliability of real-time monitoring capabilities that enabled timely and informed decision-making.

The platform's design, which integrates sensor data with cloud-based analytics and decision support tools, was found to significantly enhance operational efficiency. Managers reported improvements in task planning, resource allocation, and maintenance scheduling, particularly in areas such as irrigation optimization, tree health assessment, and environmental risk mitigation.

This feedback underscores the importance of user-centered design in smart city applications, where technological sophistication must be matched by accessibility and functional relevance. The positive reception by local stakeholders not only validates the

platform's technical and practical effectiveness but also reinforces its potential for **scalability and adoption** in other urban contexts.

The central research question—whether advanced digital tools can enhance the management and sustainability of urban green areas—was affirmatively answered. The experimental phase yielded measurable benefits, including improved plant health, optimized irrigation, timely responses to phytopathological threats, and more effective planning and maintenance. These outcomes confirm the model's scalability and replicability for other municipalities.

The project also received formal recognition from the Italian Ministry of Enterprises and Made in Italy (MIMIT), which praised its alignment with national digital transformation and environmental sustainability strategies. The Minister highlighted the initiative as a model for smart, citizen-centered, and eco-sustainable urban development.

In conclusion, the Smart Green City project has established a new benchmark for urban green governance by combining technological innovation with citizen well-being and institutional collaboration. The positive feedback from local stakeholders and national authorities underscores its success and potential for broader adoption.

Acknowledgments This work is supported by the Molise CTE Project, funded by MIMIT (FSC 2014- 2020), grant #D33B22000060001.

References

1. World Health Organization. (2016). Urban green spaces and health: A review of evidence. WHO Regional Office for Europe. <https://www.euro.who.int/en/publications/abstracts/urban-green-spaces-and-health-a-review-of-evidence-2016>
2. United Nations Environment Programme. (2021). Making cities nature-positive: Principles and actions. <https://www.unep.org/resources/report/making-cities-nature-positive>
3. European Environment Agency. (2021). Urban green infrastructure in Europe: Approaches and challenges (EEA Report No 6/2021). <https://www.eea.europa.eu/publications/urban-green-infrastructure-in-europe>
4. Next Industries. (2024). Next Industries: Driving innovation through emerging technologies. Next Industries.
5. Snap4City. (2024). Snap4City: A scalable IoT/IoE platform for developing smart city applications. DISIT Lab, Department of Information Engineering, University of Florence. Retrieved June 3, 2025, from <https://www.snap4city.org>
6. Kaluarachchi, Y. (2020). Smart green infrastructure: Integrating green infrastructure with smart technologies for sustainable urban environments. In Proceedings of the International Conference on Sustainable Cities and Smart Infrastructure (pp. 45–58). [Publisher]. <https://doi.org/xxxxxxx>
7. United Nations. (2017). The New Urban Agenda. Habitat III.
8. Huang, Y., Liu, X., & Wang, J. (2023). The importance of urban green spaces in the development of smart cities: A review of IoT-enabled monitoring and management. *Frontiers in Environmental Science*, 11, Article 1206372. <https://doi.org/10.3389/fenvs.2023.1206372>

9. Salis, A., Boanelli, G., Giannese, G., et al. (2024). Piano di Ricerca, Sperimentazione, Testing e Validazione, Assets SmartCity - CTE Molise. Progetto MolisCTE Campobasso. <https://doi.org/10.5281/zenodo.14856159>
10. Greener Ideal. (2025). Shaping cities of the future to be inclusive, sustainable and resilient. World Economic Forum. Retrieved June 3, 2025, from <https://www.weforum.org/stories/2024/11/shaping-cities-future-inclusive-sustainable-and-resilient/>
11. Italian Republic. (2013). *Law No. 10 of 14 January 2013 on the development and management of urban green spaces* [Legge n. 10, 14 gennaio 2013, Norme per lo sviluppo degli spazi verdi urbani]. Gazzetta Ufficiale della Repubblica Italiana, Serie Generale, No. 16, 21 January 2013
12. Environment Italian Ministry of Environment. (2012). Linee guida per la redazione del bilancio arboreo delle città. Ministero dell'Ambiente e della Tutela del Territorio e del Mare. <https://www.minambiente.it>
13. Nature 4.0. (n.d.). *TreeTalker@Cyber*. Retrieved June 3, 2025, from <https://www.nature4.org/treetalkercybe>
14. Copernicus.org. (2023). *TreeTalker Cyber: A multi-sensor, low-cost IoT platform for real-time forest monitoring* [Conference presentation]. EGU General Assembly 2023.
15. Javidrooz, V., Carter, C., Grace, M., & Shah, H. (2023). Smart, sustainable, green cities: A state-of-the-art review. *Sustainability*, 15(6), 5353. <https://doi.org/10.3390/su15065353>
16. Kurbanova, M., Edeigba, B. A., Ashinze, U. K., Umoh, A. A., Biu, P. W., & Daraojimba, A. I. (2024). Urban green spaces and their impact on environmental health: A global review. *World Journal of Advanced Research and Reviews*, 21(2), 917–927. <https://doi.org/10.30574/wjarr.2024.21.2.0518>
17. Ababneh, A. (2023). Smart urban management of green space. *Journal of Design for Resilience in Architecture & Planning*, 4(3), 339–353. <https://doi.org/10.47818/DRArch.2023.v4i3101>
18. Ali, S.A., Elsaid, S.A., Ateya, A.A., ElAffendi, M., & Abd El-Latif, A.A. (2023). Enabling technologies for next-generation smart cities: A comprehensive review and research directions. *Future Internet*, 15(12), 398.
19. Garcia, E. (2024). Enhancing Urban Resilience through AI-Driven Predictive Analytics in Smart Cities. *Sustainability in Smart Cities*, Illinois Institute of Technology.
20. Pauleit, S., Zölch, T., Hansen, R., et al. (2016). Urban green infrastructure—Connecting people and nature for sustainable cities. *Urban Forestry & Urban Greening*, 19, 243–254.
21. Tamym, L., & Benyoucef, L. (2024). How can big data analytics and artificial intelligence improve networked enterprises' sustainability? 2024 International Conference on Artificial Intelligence, Computer, Data Sciences and Applications (ACDSA), IEEE.
22. United Nations. (2016). New Urban Agenda. Adopted at the United Nations Conference on Housing and Sustainable Urban Development (Habitat III), Quito, Ecuador, October 2016. <https://habitat3.org/the-new-urban-agenda/>
23. European Commission. (2022, April 28). New Urban Agenda: A shared vision for sustainable urban development. https://ec.europa.eu/regional_policy/policy/themes/urban-development/new-urban-agenda_en
24. United Nations. (2015). Transforming our world: The 2030 Agenda for Sustainable Development. <https://sdgs.un.org/2030agenda>
25. Vaishnavi, V. K., & Kuechler, W. (2015). Design science research methods and patterns: Innovating information and communication technology (2nd ed.). CRC Press. <https://doi.org/10.1201/b18448>
26. European Commission. (2019). *The European Green Deal* (COM/2019/640 final). <https://eur-lex.europa.eu/legal-content/EN/TXT/?uri=CELEX:52019DC0640>