

On Perception and Reality in Wireless Air Traffic Communications Security

Martin Strohmeier*, Matthias Schäfer†, Rui Pinheiro‡, Vincent Lenders§, Ivan Martinovic*

*University of Oxford, UK

†TU Kaiserslautern,
Germany

‡University of Hagen,
Germany

§armasuisse, Switzerland

Abstract—More than a dozen wireless technologies are used by air traffic communication systems during different flight phases. From a conceptual perspective, all of them are insecure as security was never part of their design. Recent contributions from academic and hacking communities have exploited this inherent vulnerability to demonstrate attacks on some of these technologies. However, not all of these contributions have resonated widely within aviation circles. At the same time, the security community lacks certain aviation domain knowledge, preventing aviation authorities from giving credence to their findings.

In this paper, we aim to reconcile the view of the security community and the perspective of aviation professionals concerning the safety of air traffic communication technologies. To achieve this, we first provide a systematization of the applications of wireless technologies upon which civil aviation relies. Based on these applications, we comprehensively analyze vulnerabilities, attacks, and countermeasures. We categorize the existing research on countermeasures into approaches that are applicable in the short term and research of secure new technologies deployable in the long term.

Since not all of the required aviation knowledge is codified in academic publications, we additionally examine existing aviation standards and survey 242 international aviation experts. Besides their domain knowledge, we also analyze the awareness of members of the aviation community concerning the security of wireless systems and collect their expert opinions on the potential impact of concrete attack scenarios using these technologies.

I. INTRODUCTION

Air traffic control (ATC) is the backbone of what is arguably the key means of personal transport in the modern world. As the traffic load continues to grow dramatically, ATC has to manage ever more aircraft. Large European airports, such as London Heathrow, experience spikes of more than 1,500 daily take-offs and landings, and industry forecasts predict that world-wide flight movements will double by 2030. Additionally, with the growing adoption of unmanned aerial vehicle (UAV) technology for civil applications, we can expect a further boost in air traffic in the coming years.

Historically, ATC and its associated wireless communications technologies are rooted in the military. Most of the improvements in communication, navigation and surveillance (CNS) technologies are direct results of wartime developments [1]. For instance, surveillance radar systems and navigation functions which were developed originally for the armed forces were later adopted for civilian aviation. This change of purpose and application also shifted the threat models affecting these wireless technologies considerably. Where the military can

often also rely on secrecy, security through obscurity, and superior proprietary technologies to prevail in an arms race, the requirements in a civil setting of worldwide collaboration are different. In this environment, a pure security by design approach, such as the protection of critical wireless communication through standard cryptographic countermeasures, would be highly preferable. Unfortunately, in the slow-changing industry of aviation, such a radical change in security approaches is not currently on the horizon (and arguably not easy to introduce at this point in time).

The civil aviation community emphasizes safety and has a sound and steadily improving safety record. Security, however, is not safety, and requires a different approach. While we encountered many helpful and interested people and institutions in aviation during our investigation, the prevalent feeling is still “Why is security needed? Is air traffic communication not safe currently?”. Indeed, historically, few if any incidents have been recorded where communication technologies were maliciously exploited to cause distress to aircraft. Consequently, even recently developed aviation technologies that make the shift from traditional radar to modern digital communication networks do not include security by design in their specifications; instead the systems rely almost exclusively on redundancy.

However, with the widespread availability of cheap and powerful tools such as software-defined radios (SDR), the aviation community lost the considerable technical advantage that protected its communication over the past decades. This is illustrated by the recent proliferation of reports about potential cyberattacks on wireless ATC technologies. High-profile incidents, such as the case of hijacked emergency signals [2] or alleged military exercises causing aircraft to vanish from European radar screens [3], created a lot of speculation in the media about the potential impact of insecure technologies on the safety of air traffic [4], [5]. Disregarding the accuracy of individual reports, these speculations are directly caused by the fact that such attacks are potentially feasible, which has been proven recently by hackers [6], [7] and the academic community [8]. Much further research has been conducted on the security of newly-developed air traffic control protocols, and on the future of the “e-enabled” aircraft with its numerous electronic systems [9]–[11].

Meanwhile, following these revelations, accusations of overblown media reporting of cybersecurity issues have been made by members of the aviation community. Some claim the impossibility of the cited hacks of aircraft IT systems in the real world [12], [13], or doubt the impact of attacks on wireless

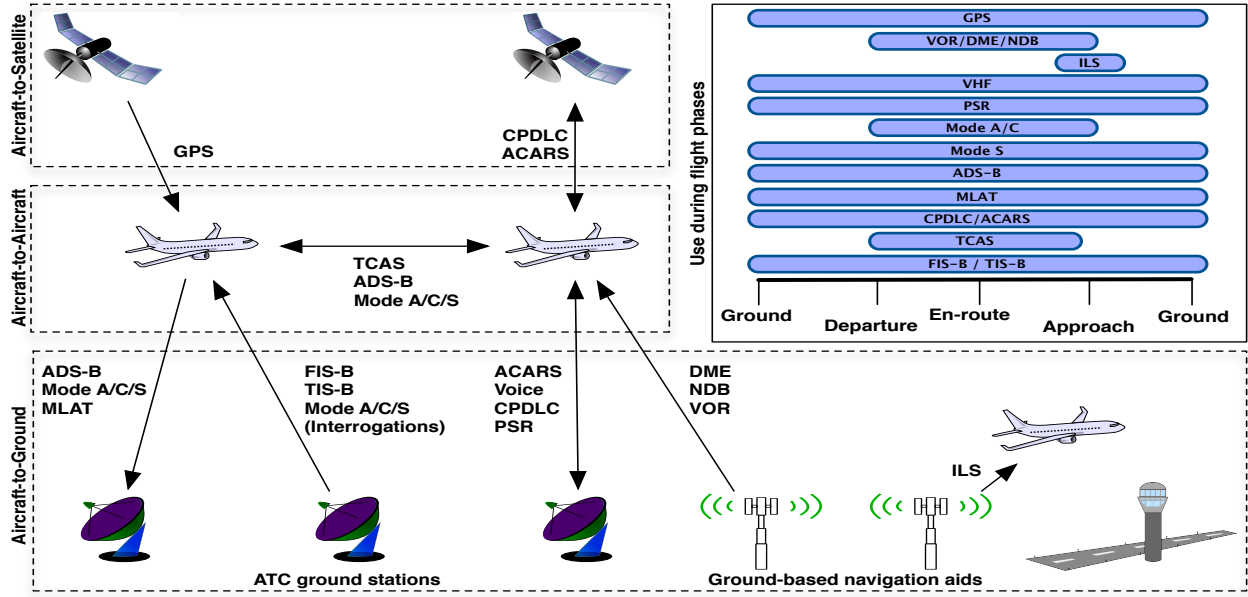


Fig. 1: An overview of the wireless technologies used in air traffic communication, between ground stations, aircraft and satellites. The arrows indicate the direction of the communication for each protocol. The Gantt chart shows their typical usage during the different flight phases.

air traffic communication systems in practice due to the widely deployed checks and balances common to aviation [14].

These instances show that, unfortunately, many who understand wireless security, do not have appropriate aviation expertise. Likewise, many stakeholders in aviation know the processes and procedures but do not realize the severity of modern cybersecurity issues. Our work aims to integrate these colliding perspectives in a realistic model and inform future discussion about wireless security in aviation.

Contributions

The goal of this paper is to consolidate academic and hacker security knowledge, information from aviation technology standards, and expert opinions from the aviation domain, both detailed and aggregated. We systematize the collected knowledge along three dimensions:

- We provide a systematization of all relevant wireless technologies considering their applications in aviation: air traffic control, information services, and navigation aids. We explain their usage within the aviation system, detail their technical features, and discuss their safety impact.
- We systematically integrate knowledge from the academic and hacker communities with technology standards to analyze the security of these applications, providing a complete overview over their vulnerabilities, existing attacks, and countermeasures. We further categorize all proposed countermeasures according to their applicability time frame.
- As not all of the required aviation knowledge is currently codified publicly, we additionally survey 242 international aviation experts to capitalize on their domain knowledge. We further examine the awareness of the aviation community concerning wireless security and collect expert opinions on the potential safety impact of attacks on these technologies.

Our systematization identifies discrepancies between stakeholders and provides an integrated view of aviation communi-

cations. To the best of our knowledge, this is the first investigation of this scale, including knowledge from more than 200 participants from different aviation groups, over 400 comments on the topic of cyberattacks, a practical assessment of safety impact and security features of all relevant technologies, and an evaluation of nine concrete hypothetical attack scenarios.

We highlight the urgent need to increase knowledge and awareness of the discussed problems within both communities in order to improve short- and long-term wireless air traffic security. In particular, we argue that without awareness among professionals and entities in aviation of the criticality of existing vulnerabilities, the necessary change will likely not come about before a fatal real-world accident occurs.

The remainder of this work is organized as follows: Section II gives an overview of air traffic communication and our adversarial model. Section III provides the background to our survey. Section IV analyzes the technologies of ATC, information services, and navigation aids, including their security. In Section V, we discuss the aviation experts' evaluation of concrete attack scenarios. Section VI categorizes the existing countermeasures and identifies current directions in aviation security research. Section VII concludes this work.

II. ON THE PROBLEM OF AIR TRAFFIC COMMUNICATIONS SECURITY

One goal of this paper is to show the obvious mismatch between security research and the aviation community concerning their approaches to the problem of air traffic communications security. We consider the hypotheses that either existing wireless security flaws are widely known within aviation but are not deemed realistically exploitable, or that awareness in the community simply does not exist.

As our investigation shows, aviation professionals at large are unaware of the state of security in aviation technology. A majority of participants falsely believe, for example, that even the most common surveillance technologies offer au-

thentication, clearly contrasting with the security community’s knowledge. Indeed, our findings are in line with research from cognitive science, which suggests that so-called “expert blind spots” exist: i.e., having a large amount of domain-specific knowledge may prove disadvantageous on tasks such as forming remote associations among disparate concepts [15].

We believe it is crucial to challenge the status quo of cybersecurity in aviation, and to integrate it with the reality of insecure technologies. Naturally, changes depend on increased awareness from the users of these technologies, who can then demand and help to develop solutions. On the other hand, legacy requirements and the unique aviation environment often prevent the straightforward use of established security solutions such as cryptography in the short and medium term. Still, with the help of the security community, it could be feasible to develop systems that improve communications security in aviation within a shorter time span than the typical development cycles of 20-30 years. We discuss current research trends and challenges associated with practical solutions in Section VI.

In the remainder of this section, we give a brief initial overview of the communication systems analyzed later in this paper, and discuss the main factors that are considered as mitigating potential attacks within the aviation community.

A. Overview of Air Traffic Communications

In this paper, we focus on the whole picture of aviation as found under Instrument Flight Rules (IFR), where navigation depends on electronic signals. IFR usually apply to large commercial aircraft, even though they are open to any aircraft with the necessary equipment, including general aviation (i.e., civil aviation that is not a scheduled air service or air transport for remuneration or hire). However, many of our findings also apply to flying under Visual Flight Rules (VFR). Under European Organisation for the Safety of Air Navigation (EUROCONTROL) and Federal Aviation Administration (FAA) regulations, aircraft under VFR need to equip fewer communication systems and enjoy more freedom in their choice compared to commercial aircraft, but also have fewer options in case of their failure.

Fig. 1 provides a comprehensive, high-level picture of currently employed wireless communication technologies in commercial aviation, focusing on the interactions between the technologies and their utilization during different flight phases. To aid the reader’s understanding throughout the paper, we have collected the most important acronyms in Table I. We generally use broad definitions of *communications* and *protocols* which include analog technologies as well as message-based protocols transmitting digital data.

In order to focus on the systems view, we have divided all technologies into three categories according to their application: air traffic control, information services, and navigation aids. ATC protocols are used to enable communication between controllers and pilots or their aircraft. They include VHF, PSR, SSR, ADS-B, MLAT, and CPDLC, which are used during all flight phases, usually on line-of-sight frequencies, although the use of satellite communication is possible (e.g., CPDLC). Information services offer a more general platform for the exchange of data such as weather and traffic information: we discuss ACARS, TCAS, FIS-B, and TIS-B. Navigational aids, namely GPS, VOR, DME, NDB, and ILS,

Abb.	Full Name
Air Traffic Control	
VHF	Voice (Very High Frequency)
PSR	Primary Surveillance Radar
SSR	Secondary Surveillance Radar (Mode A/C/S)
ADS-B	Automatic Dependent Surveillance-Broadcast
CPDLC	Controller–Pilot Data Link Communications
MLAT	Multilateration
Information Services	
ACARS	Aircraft Communications Addressing and Reporting System
TCAS	Traffic Alert and Collision Avoidance System
FIS-B	Flight Information System-Broadcast
TIS-B	Traffic Information System-Broadcast
Navigational Aids	
GPS	Global Positioning System
VOR	VHF Omnidirectional Radio Range
ILS	Instrument Landing System
NDB	Non-directional Beacon
DME	Distance-measuring Equipment

TABLE I: Short-handles and full names of aviation communication technologies, systematized into applications.

locate the aircraft’s position in space and aid in the approach. Navigation aids receive signals from separate infrastructure on the ground or, in the case of GPS, from satellites.

While there is considerable fragmentation among aviation systems all over the world, we aim to be as comprehensive and generally applicable as possible. Technologies and procedures related to military systems, both secret in nature and exclusive to a country’s air force, are out of the scope of this paper. We further appreciate that even some of the same systems differ across regions, and due to space limitations, we cannot address every exception. However, our findings are broadly applicable, as the underlying technologies and principles are the same.

B. Threat Model

In this section, we define the threat model that wireless systems in aviation face. We distinguish between the traditional adversarial model and the recently emerged model based on a) the widespread distribution of accessible software-defined radios and b) the ongoing move from analog to digital communication systems (as pointed out in, e.g., [16]). We consider *active* adversaries with the capability to eavesdrop, modify, and inject data on the communications channel.

1) *Traditional Aviation Threat Model*: The traditional threat model has been implicitly and explicitly used in aviation since the introduction of radio communication and radar in civil air traffic control in the first half of the 20th century. Surveillance radar, navigation, and communication systems originated from military applications and were later integrated into the civil aviation airspace [17]. We characterize the threat model used as comparatively naive, reflecting the general state of computer security considerations within industrial and infrastructure systems during this period. In short, the model makes the following main assumptions on which today’s aviation communications security is still based:

- **Inferior technological capabilities**: Active adversarial capabilities were subscribed only to military and nation-state attackers with the ability to conduct electronic warfare [18].
- **Inferior financial capabilities**: Similarly, it is further assumed that electronic devices capable of distorting radar are financially out of reach for all but the most capable attackers.

- **Requirement of inside knowledge:** An impactful attacker needs to be an *insider* to obtain the necessary knowledge of communication systems and general aviation conduct.
- **Use of analog communication:** Typical attacks on analog communications are easier to detect for the *user*, e.g. somebody hijacking the voice channel or causing a denial of service at the PSR will typically be detected immediately.

2) *Modern Threat Model:* With the technological advancements of the late 1990s and 2000s, the threat model changed drastically, as the assumptions about adversaries ceased to hold. For instance, in the 1990s, SDRs were first practically adapted for military and closed commercial use [19]. However, open-source projects such as GNURadio [20] released in 2001, and finally the availability of cheap commercial off-the-shelf (COTS) software-defined radio transceivers spread adversarial capabilities to a large and expanding group of people. They enable a broad community with basic technological understanding to receive and process, craft and transmit arbitrary signals – including those used in aviation. Contrary to the pre-SDR era, hardware need not be purpose-built anymore (requiring considerable technical and financial resources) but can simply be programmed and re-programmed on the fly with the necessary code and knowledge easily shared via Internet.

We make the following assumptions for an adversary model that is adequate for wireless communications security in modern aviation and which we use throughout this work:

- **Increased digitization and automation:** As we will point out throughout the paper, there is a general trend in aviation towards transmitting data such as flight clearances with unauthenticated digital communication networks. While attacks on analog technologies such as VHF have been included in the traditional threat model, new *digital attacks* are emerging which are easy to execute, potentially devastating, and difficult to detect on the data link level for increasingly *automated systems* and their users [21].
- **Increased technological capabilities:** With the widespread availability of cheap SDR technology, it is reasonable to assume that a large amount of people are capable of conducting wireless attacks on aviation systems. The financial barrier is all but gone with SDR receivers available from as little as \$10 while capable senders cost less than \$100 with a strong downwards trajectory. In conjunction with downloadable software, this development enables a new class of *unsophisticated* attackers.
- **Easy availability of aviation knowledge:** Attackers have general knowledge about processes and conventions in aviation communications. Syntax and semantics of wireless protocols can be obtained by *outsiders* through openly accessible means, such as specification protocols, forums, planespotting websites, and finally by capturing and examining real-world communication data.

In summary, attack capabilities shifting from military adversaries to script kiddies, hobbyists, white hat hackers, cybercrime organisations, and terrorists increase the likelihood of attacks manifold. In conjunction with the move towards unsecured digital networks, and increased deployment of homogeneous COTS hard- and software, the new threat model goes beyond denial of service through traditional jamming and requires us to rethink and address wireless security in aviation.

C. Mitigating Factors

Before our in-depth analysis, we want to consider some of the existing factors that can help mitigate the threat of wireless attacks on air traffic applications. These factors can be divided into a) *rules and procedures* and b) the existence of *redundant communication systems*. Both factors do not traditionally consider security, i.e., malicious attacks on the analyzed systems, but focus on maximizing the overall safety of the aircraft, regardless of the interfering elements.

1) *Procedures:* Procedures and practices for systems failures are plentiful in aviation and try to cover all imaginable cases. While they are purely aimed at non-deliberate failures, many of them (e.g., lost communications procedures, the FAA's Emergency Security Control of Air Traffic (ESCAT) plans for major crises such as 9/11, ATC Zero procedures to handle local failures of ATC centers) will have mitigating consequences for deliberate attacks as well. Overall, human factors are of crucial importance in aviation. Many pilots have experienced incorrect instrument readings and are trained to check and double-check at all times. On the ATC side, if a controller noticed more than one aircraft using the same transponder identity, they would call the plane and provide a different one, followed by a request to set an IDENT flag that will be displayed on the ATC screens.

Unfortunately, even without malicious attackers, procedural defenses are not always successful. One particular example is when priorities and instructions of different protocols - both human and technical - are not well-defined or even conflicting, such as in the fatal 2002 Überlingen mid-air collision.¹

On top of this, it is highly unlikely in reality that *every* single malicious communications interference is detected by humans and defended using only rules and procedures. Sophisticated attacks on communication are simply never considered in aviation training. Existing procedures (e.g., FAA regulations and the Aeronautical Information Manual [22] for general aviation in the US) cover only faulty systems, assuming that available information is genuine and has not been maliciously altered. Furthermore, any new generation of pilots is trained to rely on instruments and digital systems even more,² motivating the increased need to secure their integrity.

2) *Redundancy:* Related to procedure-based mitigations is the concept of redundancy. The most common type is the use of *hardware redundancy* to improve the availability of a system. This can, for example, include numerous duplicate senders or receivers within the aircraft, or completely independent systems. Similarly, any ATC ground station utilizes several receivers for their surveillance or multilateration systems, making the failure of one, or even a few, unproblematic.

Besides this, there are procedures for wireless systems failures that rely on different systems for redundancy. When a primary data source is not available, there are often other systems at the disposal of a pilot or a controller to obtain the required information. For example, when a pilot under instrument flight rules loses ILS capabilities, they can use other navigation aids (e.g., DME/VOR) to aid the approach.

¹The two aircraft had received different instructions from ATC and their on-board equipment. By each following a different procedure, their collision course was not resolved. See, e.g., <http://goo.gl/WZFceZ> for a full analysis.

²This reliance is illustrated by some recent incidents, most notably the Air France disaster where the pilots flying trusted instruments even though they knew they were unreliable [23].

On the ATC side, an aircraft with a Mode A/C/S transponder failure may still be tracked using PSR. However, the altitude and ID, among other information, are lost, causing a significant drag on the controller’s awareness and attention while maintaining the required separation.

However, this type of *technological redundancy* has inherent security flaws. As the technologies were not developed for redundancy, but simply happened to become alternative options because of legacy reasons, relying on older technologies comes with a degradation of content quality. For example, separation minima may need to be increased when SSR systems fail, or an aircraft without working ILS receiver may lose its ability to land on some airports in bad weather conditions. On top of this, the availability of systems can differ across airports, making general assurances difficult. Overall, technological redundancy is effective in many cases when it comes to preserving safety. However, it fails when there is no suspicion of malicious activity by the user(s), or there are attacks on the procedures themselves (i.e., multiple technologies are targeted).

III. SURVEY ON CYBERSECURITY IN AVIATION

To collect additional domain knowledge, data on the awareness of cybersecurity in aviation and quantify the impact of attacks, we conducted a survey across all aviation circles. This survey is the first to address these issues publicly, and we are thankful to aviation authorities and air navigation service providers for their help. Our survey was conducted fully anonymously over the internet using SurveyMonkey, with recruiting done via mailing lists of air navigation service providers, airlines and other aviation-related organisations, as well as two closely-moderated forums for pilots. On publication, the complete dataset will be made available. We did not aim to survey people with knowledge in computer security, but to get a more realistic opinion of the aviation community as a whole.

The three main research questions that the survey looks to answer are a) Which technologies are considered to have the biggest impact on safety? b) Are aviation stakeholders aware of security issues in the wireless technologies they utilize? c) If yes, are these issues considered a concern towards safety?

We analyze the answers to these questions after discussing the design of the study, and the demographics of the respondents. We then discuss the respondents’ assessment of nine concrete hypothetical attack scenarios in Section V.

A. Survey Limitations

We planned and conducted our survey with the help of private pilots and a full-time professional air traffic controller among the authors. They advised us on the appropriate question language, and provided us with the necessary aviation expertise and background at every stage during the design, implementation, and execution of this survey. It is worth noting that a survey-based analysis is an accepted tool in aviation research. For example, the authors in [24] recently used it to analyze the safety of the FIS-B protocol.

However, we are aware of the limitations of our approach. We tried to mitigate confounding factors through our design, but we acknowledge some potential limitations caused by the characteristics found in aviation technology:

Group	# Respondents	Share
Private Pilot	77	32.0%
Commercial Pilot	59	24.5%
Civil ATC	37	15.4%
Aviation Engineer	10	4.1%
Aviation Authority	7	2.9%
Military Pilot	5	2.1%
Military ATC	4	1.7%
Other	42	17.4%

TABLE II: Occupations of survey respondents ($n = 242$).

- **Proprietary systems:** Typically, systems are implemented by different companies following loose standards. Even some protocols (e.g., ACARS) have proprietary elements not freely available. To counteract this problem, we abstracted away from the concrete implementations. We designed the questions such that we could draw more general conclusions on the respondents’ knowledge of the systems’ security.
- **Fragmentation:** Likewise, there is a forest of different systems, regulations, and processes in aviation. Depending on the airspace, the availability, knowledge, and usage of the discussed protocols differ. However, we mitigated this problem by surveying experts from many countries, making sure their judgment of security in aviation technologies did not vary significantly,
- **Representativeness:** Considering distribution and potential self-selection, we do not claim that our results are necessarily representative of the aviation community. Yet, when reconciling with comments and conversations with experts, we believe in their validity.

Overall, we believe it is an important task to abstract away from single technologies and gather a more systemic picture of the awareness on wireless security in aviation as a whole.

B. Ethical Considerations

We acknowledge the potentially sensitive nature of analyzing air traffic communication protocols and raising awareness of easily exploitable security flaws. ATC is considered a critical public infrastructure protecting the lives of billions of people every year but while we argue that wireless attacks in general become more and more feasible for non-state actors, some isolated protocols have been widely analyzed by both hacker communities and academic researchers. The vulnerabilities inherent in these protocols have been known for years and even concrete exploits are widely available in hard- and software. While we consider the overall state of aviation communications security a serious one, redundancy and existing processes still mostly protect modern airspaces currently.

We conducted our survey fully anonymously, to protect respondents from potential repercussions when speaking about the security of ATC systems or disclosing safety problems. We follow a responsible disclosure process, working with ATC institutions during the planning and discussions phase of our research. We notified these institutions of our results and plan to work closely with them in the future. We obtained ethical approval from the University of Oxford’s Social Sciences & Humanities Inter-Divisional Research Ethics Committee (IDREC) under the Ref No: SSD/CUREC1A/15-033.

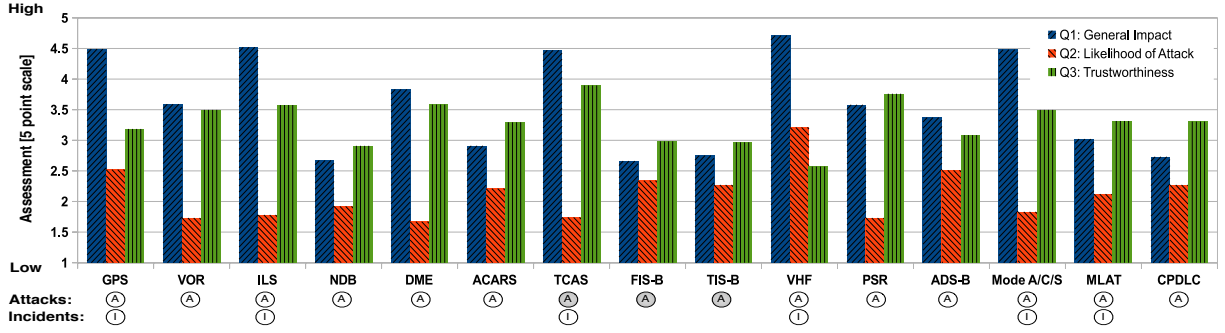


Fig. 2: Assessment of 1) the flight safety impact, 2) the likelihood of being attack targets and 3) the trustworthiness against manipulation of each protocol. The respondents ($n = 235$) answered three questions. Q1: “How would you rate the flight safety impact of each of these technologies?”, Q2: “How do you rate the likelihood that a malicious party injects false information into these technologies?”, and Q3: “How would you rate the trustworthiness of information derived from these technologies against intentional manipulation by a malicious party?”. Answers were provided on an equidistant 5-point-Likert scale. The circles below the bars show the availability of published attacks and (publicly or privately) reported incidents for each protocol. Protocols with gray circles are vulnerable by extension as they depend on data from other vulnerable protocols.

C. Initial Survey Results

Demographics: We had 242 completed surveys, 110 or 45.5% from a controlled dissemination (CD) using internal mailing lists of aviation-related companies and authorities, and 132 or 54.5% from a separate open dissemination (OD) on aviation forums on the internet. We compared the results of both dissemination methods and found no significant differences in the respondents’ evaluations apart from their professions: 55.7% of OD respondents were part of general aviation (GA), i.e., private pilots and not otherwise working in aviation, compared to only 3.6% of CD respondents. We analyze the responses as a whole unless stated otherwise.

The participants’ aviation experience was fairly evenly distributed, with 32% having 20 years or more, and about 22% offering an expertise of less than 5 years, 5-10 years, and 10-20 years, respectively. The top working countries were the UK (37.7%) and the US (23.3%). A further 37.3% work in Continental Europe, with 4 respondents from other countries around the world (Indonesia, Hong Kong, Canada, UAE).

As illustrated in Table II, most of our respondents were private (32%) or commercial pilots (24.5%) followed by civil air traffic controllers (15.4%) and aviation engineers (4.1%). We had responses from professions as varied as Air Traffic Safety Electronics Personnel, researchers at Air Navigation Service Providers, ATC technicians, aviation software developers, or Flight Information Service Officers/ Instructors amongst others. The average response time length was 31 minutes and 10 seconds, which, along with the plethora of comments, shows that the respondents took the survey seriously.

Self-assessed Knowledge and Work Environment: The respondents judged their air traffic communication knowledge above average for their field (3.76 out of a symmetric, equidistant 5-point Likert scale, where 1 is “very bad” and 5 is “very good”). The technologies that the respondents considered themselves most familiar with are GPS, VHF, ILS, VOR and Mode A/C/S. This is explained by the prevalence and importance of these technologies in current aviation processes: Mode A/C/S and VHF are also the most relied upon technologies, followed by TCAS, GPS, and ILS.

Impact Assessment: While our detailed analysis follows in later sections, Fig. 2 shows that VHF, ILS, GPS, Mode A/C/S, and TCAS are considered the technologies with the highest safety impact, all around 4.5 out of 5 (“very high”). But even the least important technologies (which are either outdated – NDB and VOR – or not widely operational yet – CPDLC, FIS-B, TIS-B) still have a moderate impact according to the respondents. Generally, the isolated impact of a single protocol is often considered limited. A German controller represents the feelings of many (but not all): “in case of loss there are still backup systems and cross-check possibilities so there are no really high impact ratings”, illustrating the traditional safety approach of redundancy extended to security.

Security Assessment: As shown by the red (middle) bars in Fig. 2, the navigation aids (with the exception of GPS), and TCAS are considered by far the most trustworthy protocols when it comes to the likelihood of manipulation by an adversary. VHF is considered the least trustworthy (>60% say it is “very likely” or “likely” to be attacked) by the participants. Of the digital protocols, ADS-B and GPS were considered the most likely to be attacked. We speculate this might be due to the raised awareness caused by widely publicized attacks. Still, all technologies except VHF are considered relatively unlikely to be attacked, despite the prevalence of reported attacks and incidents indicated in Fig. 2 and discussed in detail later.

Consistently, the technology most respondents believed lacked integrity and authentication mechanisms is VHF (see Fig. 3), followed by NDB. For all other technologies, the respondents believed they offered such security mechanisms, or did not know. In general, there was a high uncertainty (>15% of respondents), even for the most well-known technologies.

IV. WIRELESS COMMUNICATION TECHNOLOGIES IN AVIATION

In this section, we analyze the security features and impact of all considered air traffic communication technologies more closely, while contrasting it with the opinions of the surveyed aviation experts. As the application of the technologies determines the consequences and severity of security breaches, we divide the technologies accordingly in three categories.

Air traffic control comprises technologies which support air traffic services. This includes communication links between controllers and pilots and technologies for monitoring air traffic. *Information services* are technologies which provide information to pilots to improve their situational awareness (e.g., weather or traffic information). Finally, *radio navigation aids* provide the pilots means to navigate in the air during different phases of flight.

A. Air Traffic Control

ATC protocols enable communication between controllers and pilots or their aircraft. They establish information about the aircraft's position and intent and thus the safety of the airspace. Table III provides an overview of their technical details. Fig. 3 breaks down two aspects of the protocols based on survey data: impact according to stakeholders, and whether respondents believe that they offer integrity and authenticity.

Voice (VHF)

Voice communication [25] is the primary means of communication between ATC and the aircraft which is reflected by its high safety impact rating across all surveyed groups in Fig. 3. It is used to transmit all ATC instructions (clearances) to the aircraft, which are acknowledged by the pilot, as well as pilots' reports and requests to ATC. Flight information service, weather, and airport information broadcasts can also be provided by voice communication. It is further used for operational communication between the airline operator and the aircraft, as far as the aircraft is in range of the operator's transmitter. Voice communication is conducted by analog radio on VHF and HF (outside VHF range, e.g., over oceans) [26].

Security Considerations: Successful VHF communication depends on the correct understanding of the message by the communication partners. Besides taking care of human factors, a high quality signal must be ensured. Simultaneous use of the frequency leads to a partial or full denial of service (DoS) in practice. Despite the fact that VHF employs amplitude modulation (AM), which allows reception of multiple channels on the same frequency, it is difficult to maintain service with an attacker dedicated to disturb the intended communication. Authentication procedures are available for military flights only, in case the pilot insists. As they are time and capacity consuming, they are not applied for civil flights. When CPDLC is not available, as in most regions currently, or the aircraft is not equipped with it, there is no backup protocol for VHF. Losing this main communication layer within highly-populated airspaces results in a severe threat.

VHF is the least trusted protocol in our survey by a significant margin (see Fig. 2 and 3). Many experts report actual experience with non-legitimate uses of the frequency, one noting "*VHF is an increasingly common comms signal to be maliciously emulated by non-involved parties. Particularly on tower frequencies. Anyone can buy an aviation transceiver without licence.*" while others mention problems with pirate radio stations. There are some related incidents with spoofed voice communication reported in the aviation literature and on the Internet [27], and recent works also discuss the urgent need to improve the security of VHF [27], [28]. While intruders are quickly detected through changes in signal or voice levels, between 30% and 40% of VHF users believe it offers technical integrity and authenticity checks. Furthermore, attackers could

effectively disable VHF (e.g., by jamming) and make aircraft rely on backup systems using unauthenticated data links (e.g., CPDLC) where manipulation is much harder to detect.

Controller Pilot Data Link Communications (CPDLC)

CPDLC is a message-based service offering an alternative for voice communication between ATC and pilot. ATC can use CPDLC via a terminal to send clearances or requests. The pilot can send requests and reports by selecting predefined phrases (e.g., REQUEST, WHEN CAN WE) or free text. CPDLC has great advantages over VHF: the number of acoustic misunderstandings is reduced, messages are saved for accountability, and it is easier, more efficient, and safer to transmit and receive long messages such as flight plan changes during flight. For example, VHF depends on the controller to catch a wrongly understood flight level instruction while he is also busy with several other aircraft; with CPDLC such mistakes can be eliminated and the communication demands on the pilot reduced by as much as 84% [29].

CPDLC is not widely used yet as indicated by the fact that 30% of our survey respondents had never heard of it. Some busy airports already employ it for automated clearance delivery and start up approval, in some European airspaces it is also used in-flight for minor tasks. Currently, CPDLC uses VHF Data Link Version 2 (VDL) [30] as its data link. Coverage is provided by ground stations and satellites to ensure availability where required, even in oceanic regions. It has been successfully used for more than a decade in airspaces not covered by VHF as it offers easier communication (via satellite) compared to HF with its signal propagation difficulties. Without CPDLC, time-critical ATC clearances or pilot requests very often cannot reach the destination in due time, which forces pilots to deviate from ATC clearance without permission (for example to avoid bad weather) causing a safety problem. Indeed, the transit times of HF Data Link (HFDL) messages do not meet the requirements for some aircraft separation standards. Such issues are eliminated with CPDLC.

Security Considerations: Compared with VHF, relying on an unauthenticated data link becomes a larger problem as attack detection is much harder without voice recognition. Thus, it is problematic that less than 10% of all respondents are aware that CPDLC is not authenticated, especially considering the plans of many aviation authorities to shift more responsibilities towards CPDLC in the future. As shown in Fig. 3, across all groups, a majority of those respondents, who said they knew the answer, was mistaken about its security capabilities.

Attacks on CPDLC's availability are less critical currently, as CPDLC is still used as a secondary communication layer. Protocol attacks such as message manipulation or injection are severe when undetected, as clearances and other flight safety-related information are transmitted using CPDLC. As there is no authentication, it is trivial to eavesdrop on or spoof clearances and execute replay and message alteration attacks as discussed further in [31]. Impersonation is easily possible: to login to the responsible Area Control Center, the pilot simply puts the correct Location Indicator (e.g., SBAO for ATLANTICO, the control center in Recife, Brasil) into the terminal. After a handshake, the user is successfully logged in. Likewise, an attacker can claim the identity of an ATC unit and send instructions to an aircraft causing the pilot to perform unnecessary, dangerous manoeuvres or causing ATC inquiries.

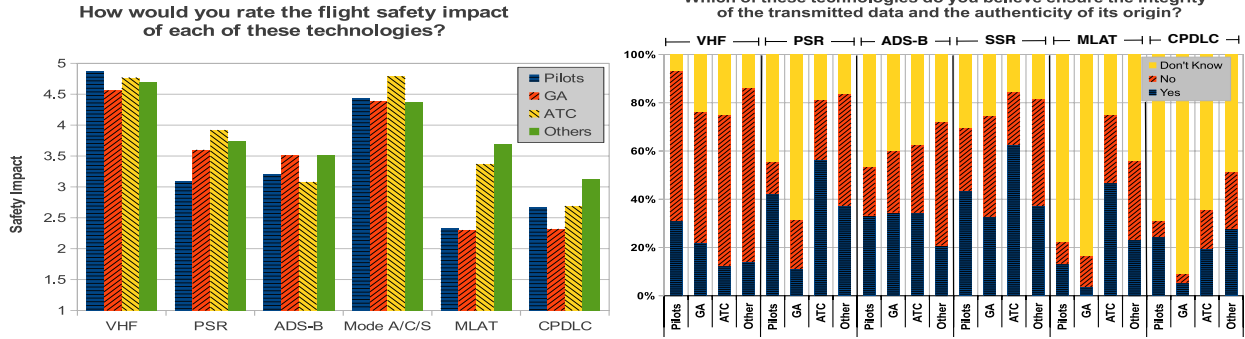


Fig. 3: Assessment of ATC technologies' safety impact and security capabilities (authentication and integrity). Data gathered from 43 commercial pilots, 55 private pilots, 32 controllers, 45 others.

Primary Surveillance Radar (PSR)

PSR is the acronym for non-cooperative aircraft localization systems using radar. In aviation, these usually consist of a rotating antenna radiating a pulse position-modulated and highly directional electromagnetic beam on a low GHz band [32]. The pulses are reflected by targets and bearing and round trip time are measured to get the target's position. PSR is independent of aircraft's equipment, however dependent on the reflecting area (surface material and size, distance and orientation of the aircraft in space). Due to this, and the fact that the signal has to travel two-way, very high radiation power is required (several MW). As the received information is carried by analog signals, the system has to deal with numerous disturbing echoes caused by terrain, obstacles, weather, flocks of birds or even cars on elevated roads. This makes complex signal processing necessary to extract the desired information. In military airspace surveillance, PSR is strictly required, as it is crucial to detect aircraft with intentionally non-working transponders. In civil ATC, however,³ PSR is used merely to detect aircraft with rare transponder failures and not as standard backup. Neither identification nor altitude are provided by PSR, the tracker software system uses PSR solely to verify and improve the quality of targets obtained by other sensors.

Security Considerations: As PSR systems use a signal-based detection approach, they are not subject to protocol attacks such as message injection. However, jamming on any of the operational frequencies is possible [33], although due to high power requirements remains in the realm of military electronic warfare. Normally, missing PSR information (caused by jamming) does not impact controllers as the main target information (position, identification, altitude, intent) is provided separately. This might also explain the large majority of controllers (almost 60%), who believe PSR offers integrity checks. While military PSR can offer security measures such as frequency hopping or modulation schemes, these are unavailable in civil aviation. Similar to other sensor systems, PSR may also be vulnerable to attacks on its timebase (e.g., GPS). Still, PSR can be considered relatively secure compared to other technologies. PSR belongs to the oldest ATC technologies and is phased out in favor of more modern data communication protocols using more accurate satellite systems (see below). This can potentially reducing long-term security as reliance on unauthenticated dependent technologies increases.

Secondary Surveillance Radar (SSR)

The transponder modes A, C, and S (short: Mode A/C/S) are part of the Secondary Surveillance Radar [34]. The cooperative technology provides more target information on ATC radar screens, as PSR only offers an unidentified target position without further data. SSR uses digital messages with different frequencies and modulations for the interrogation (1030 MHz) and the reply (1090 MHz). SSR ground stations interrogate aircraft transponders, which reply with the desired information. The reply is also used to locate the aircraft's position using the antenna's bearing and the message round trip time. In this digital process, a radiation power of about 1 kW is sufficient, much less compared to PSR. The older Modes A and C (ID and altitude) are being substituted by Mode S which supports selective interrogations, to relieve the saturated 1090 MHz reply channel, suffering from severe message loss. Mode S also offers a worldwide unique transponder ID and further message formats (e.g., aircraft intent or autopilot modes).

Security Considerations: With the publication of Mode S implementations for SDRs on the Internet (e.g., *dump1090*), a somewhat knowledgeable attacker can exercise full control over the communication channel, i.e., by modifying, jamming, or injecting Mode A/C/S messages into ATC systems, he can create a fully distorted picture of the airspace as seen by ATC.

Every Mode S message carries an identifier which can be replaced with an arbitrary one. Using a known and trusted aircraft identifier may, for example, reduce the likelihood for detection compared to an unexpected object on the radar. Mode S also offers special emergency codes selected by the pilot (e.g., 7500 for hijacking, 7600 for lost communications, and 7700 for an emergency). Injecting these can directly cause ATC inquiries. While this happens occasionally through transponder failures and wrong settings (see [2]), this feature can actively be used to create confusion at a busy ground station.

As Mode A/C/S is the only source for all necessary information displayed on ATC radar screen (explaining its high impact rating across all groups), manipulation or jamming is a severe threat since no equivalent backup exists. Mode S messages and its data link are also used by other ATC systems, which consequently inherit most of its vulnerabilities as we will discuss in the next sections. Worryingly, more than 40% of all respondents wrongly believe the protocol offers built-in security features, including a notable 60% among controllers.

³E.g., in the major Central European airspace one of the authors works in.

	Voice	PSR	Mode A/C/S	ADS-B	CPDLC
Use	Communication ATC-Cockpit	Non-cooperative aircraft detection and positioning	Cooperative aircraft detection, positioning and data exchange	Broadcast ATC and collision avoidance relevant aircraft data	Communication ATC- Cockpit
Type	Selective & Broadcast	Broadcast	Interrogation	Broadcast	Selective
Sender	Aircraft & Ground	Ground	Aircraft	Aircraft	Aircraft & Ground
Receiver	Aircraft & Ground	Original Sender	Aircraft & Ground	Aircraft & Ground	Aircraft & Ground
Frequency	3.4-23.35, 117.975-143.975, 225-400 MHz	1-2 & 2-4 GHz band	1030 & 1090 MHz	978 & 1090 MHz	VDL2: 136.975 MHz
Data Rate	Not applicable	Not applicable	1 Mbps (Mode S)	1 Mbps	30 kbps
Contents	Clearances, pilot requests, any other information	Pulses	A: squawk, C: altitude, S: similar to ADS-B but no position	ID, callsign, position, altitude, velocity, intent, type, etc.	Clearances, requests, weather, any other relevant information
Link Layer	Radio (amplitude modulation)	Pulse position modulation	Mode A/C/S	UAT / Mode S 1090ES	VDL / HFDL / satcom
Data Source	Pilot & Controller	Radar	Aircraft	Aircraft	Several
Signal	Analog	Analog	Digital	Digital	VDL2+: digital
Adoption	In use	In use	In use	Parts of the world, in adoption	Parts of the world, in adoption
Standards/References	[25], [26]	[32]	[34]	[35]–[37]	[30]

TABLE III: Detailed characteristics of air traffic control protocols.

A vulnerability specific to Mode S is the amplification attack. Exploiting interrogations in Mode S, an attacker can cause large-scale interference on the 1090 MHz channel without sending on the target frequency (but on the 1030 MHz interrogation frequency instead). Interrogations are limited to a maximum of 250/s now [38], but these restrictions are placed on the interrogators, not on the Mode S transponders in aircraft. As Mode S messages are unauthenticated, a malicious sender can easily circumvent these measures and use non-selective interrogations to amplify her sending power and frequency. By changing her own identifier code, the attacker can make all receiving aircraft answer the interrogations, increasing the range and capability of the interference attack manifold. While the aircraft continue to send useful information, the interference level in even moderately busy airspaces would quickly cause a partial DoS as important data gets lost.

As a concrete example, the FAA uses a stochastic probability of 0.25^4 to calculate the number of replies to a given Mode S all-call [38]. Thus, an attacker can create an amplified response of $x * y * 0.25$ messages per second, where x is the number of receiving aircraft and y the number of all-calls per second. Based on data from our own Mode S receivers, 200 aircraft are easily in range within a normal airspace. Thus, an attacker can use only 100 messages to create $100 * 200 * 0.25 = 5000$ additional Mode S messages, adding to the significant existing interference experienced by all ATC receivers.⁵ If done with consideration, such an attacker is also more difficult to detect from the ground. In addition, a recent incident showed that some transponders are susceptible to over-interrogation. Sending many interrogation calls can lead to overheating and result in a complete loss of the target from ATC displays due to a full DoS of the transponders. Investigations revealed that transponders transmit at rates beyond their requirements and design limits, worsening amplification attacks [40].

Automatic Dependent Surveillance - Broadcast (ADS-B)

The ADS-B protocol [35] is used by aircraft to continually broadcast their own ID, position and velocity as well as further information such as intent or urgency codes. These broadcasts happen twice a second in case of position and velocity, and once every 5 s for identification. It is mandated for use by 2020 in US and European airspaces, promising to improve on location accuracy and decrease system costs by replacing SSR [41]. ADS-B exemplifies the move to cooperative data communication networks in the next ATC protocol generation but as of now, its impact is limited compared to VHF and SSR.

Security Considerations: As the commercially used ADS-B data link 1090 Extended Squitter (1090ES) is based on unauthenticated Mode S, it suffers from the same passive and active attacks. For example, it is possible to selectively jam all ADS-B messages of a single aircraft, which would make it vanish from the ADS-B channel. This feat is much more easily accomplished with ADS-B's regular broadcasts compared to Mode S' interrogation system using directional antennas and much more frequent, irregular interrogations.

Furthermore, as ADS-B additionally broadcasts the position of aircraft, this opens some new attack vectors (we do not go into detail as ADS-B has been the focus of recent research and media attention, see, e.g., [42], [43]) which only require standard off-the-shelf hardware to execute as demonstrated in [6], [8]. Trivially injected ADS-B messages claiming to be non-existing aircraft are impossible to tell apart from authentic ones on the link layer. Other attacks virtually modify the trajectory of an aircraft by selectively jamming an aircraft's messages and replacing them with modified data. This causes discrepancies between the real position and the one received by ATC [8]. This is a worrying prospect, as ADS-B is set to be the main ATC protocol in the long term, with the FAA considering elimination of Mode A/C/S transponders at some point in the future.⁶ Yet, less than 20% of the participating pilots and controllers are aware of its shortcomings.

⁴Accounting for interference on the 1030 MHz channel and the time when a transponder is already busy.

⁵The signal load is approaching 100% in some scenarios [39].

⁶See <https://www.faa.gov/nextgen/programs/adsb/faq/>

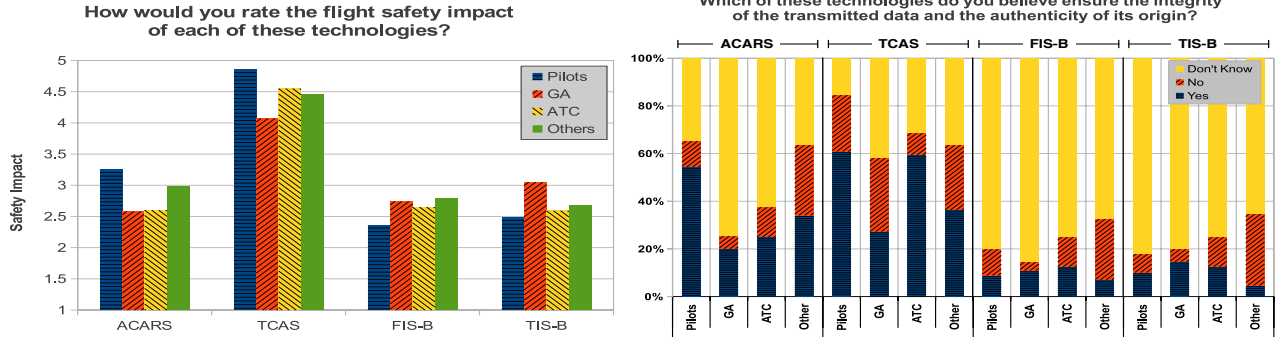


Fig. 4: Assessment of information services' impact and security capabilities (authentication and integrity).

Multilateration (MLAT)

Multilateration, or hyperbolic positioning, has been successfully employed for decades in military and civil applications, not limited to navigation. It differs from other ATC aids as it is not a separate protocol but exploits the time differences of arrival of signals received from aircraft independently using other protocols, SSR or ADS-B in the aviation context [44]. Using the reception times of four or more receivers, it is a purely geometric task to find the unknown point. Fig. 3 shows that there is a significant difference in the impact assessment between pilots, who do not actively use MLAT, and controllers whose work partly relies upon it. This also explains the high uncertainty surrounding the security features of MLAT in the commercial/private pilot groups.

Security Considerations: In theory, MLAT as a technology does not rely on the *contents* of the received messages but (similar to PSR) works purely on the signal level. This provides a strong theoretical security advantage because it does not suffer from compromised message integrity. Even if the contents of, e.g., an ADS-B message are wrong, the location of the sender can still be identified. Thus, MLAT offers additional security based on physical layer properties (here the propagation speed of electromagnetic waves) which are difficult to cheat.

However, in practical implementations this assumption fails. Typical MLAT systems heavily rely on fusing the location data gained from the signals with SSR message contents to display identification and altitude of the targets, leaving the system as a whole vulnerable. Independently from this problem, a well-coordinated and synchronized attacker could still manipulate a message's time of arrival at the distributed receivers of an MLAT system such that using these signals for location estimation would result in a position of the attacker's choice [45]. This is shown in [46] for the similar case of spoofing a group of distributed GPS receivers. The authors find that even though more receivers severely restrict the possible attacker placement, attacks are generally feasible. Yet, MLAT is a favored SSR backup solution in aviation [47] and academic communities [48]. Unfortunately, it is very expensive to deploy (in part due to its susceptibility to multipath propagation) and thus not a preferred option in all environments [49].

B. Information Services

Information services are air traffic systems that provide a more general platform for the exchange of information. These protocols use a variety of sources and supply the backbone

for a wide array of use cases. Table IV provides the technical details, and Fig. 4 gives the survey respondents' assessment of their safety impact and security features. Overall, we can see that TCAS is considered to have a very high safety impact by all respondents, while the other information services are less important, at least towards safety.

Aircraft Communications Addressing and Reporting System (ACARS)

ACARS [50] is a digital datalink developed for general communication between aircraft and ground stations. ACARS messages are divided into two types, air traffic services messages for ATC, flight information and alerting, and aeronautical operational control messages which most airlines use to communicate with their aircraft. It is used in all flight phases, for services as varied as dispatch, operations, engineering, catering, or customer service. They transmit safety-critical data such as aircraft weight, fuel, engine data, or weather reports; privacy-related information about passengers or catering requests; and information critical to business operations such as gate assignments, crew schedules, or flight plan updates.

ACARS offers five data links, depending on the aircraft's equipment: VHF, Inmarsat satcom, Iridium satellite, VDL Version 2, and High Frequency Data Link. The messages are character-oriented and only accept valid ASCII symbols [1].

Security Considerations: ACARS security issues have long been considered, for example in a 2001 military study [53]: "The military is uncomfortable with the ease at which eavesdropping on ACARS can be achieved." Today, ACARS eavesdropping has become much more widely accessible as SDR-based decoders are available on the Internet (e.g., <http://acarsd.org>), although the satellite data link is physically more difficult to attack. To counter this, the ACARS message security (AMS) standard was developed [54]. It provides end-to-end encryption using ECDSA with SHA256 for digital signatures and offers message authentication codes with HMAC-SHA256 of a default length of 32 bits. AMS currently enjoys very little adoption as only few airlines (e.g., Lufthansa⁷) secure ACARS transmissions. Others (e.g., Ryanair⁸) forego ACARS and use airport-based mobile phone technologies.

Furthermore, airlines use their own semantics for data packets transmitted by ACARS, providing some security by

⁷<http://www.pprune.org/rumours-news/558654-airbus-a320-crashed-southern-france-37.html>

⁸<http://www.runwaygirlnetwork.com/2014/09/06/how-ryanair-monitors-health-of-boeing-737s-without-acars/>

	ACARS	TCAS	FIS-B	TIS-B
Use	Dispatch, operations, engineering, maintenance...	Collision avoidance	Flight information	Traffic information
Type	Broadcast	Interrogation	Broadcast	Broadcast
Sender	Aircraft & Ground	Aircraft	Ground Radar	Ground Radar
Receiver	Aircraft & Ground	Aircraft & Ground	Aircraft	Aircraft
Frequency	129.125-136.900 MHz	1030 & 1090 MHz	978 MHz	978 & 1090 MHz
Data Rate	2400 bps	1 Mbps	1 Mbps	1 Mbps
Contents	Position, weather, fuel & engine information, delays, maintenance reports...	Altitude, relative position (derived from round-trip time), transponder status	Weather text & graphics, notices to airmen, terminal information	Non-ADS-B equipped aircraft
Link Layer	Several	Mode S & 1090ES	UAT	UAT & 1090ES
Data Source	Various	ADS-B & Mode S	FIS-B Provider	Radar station
Signal	Digital	Digital	Digital	Digital
Adoption	In use	In use	Parts of the US	Parts of the US
Standards/References	[50]	[51]	[52]	[35]

TABLE IV: Detailed characteristics of information services protocols.

obscurity.⁹ Due to these differences in implementations and applications supported by ACARS, discussing all potential attack vectors is not possible here. Yet, there are some examples in the literature, including the potential exploitation of soft- and hardware flaws using the interface offered by ACARS [10] or issuing wrong ATC instructions [53]. Besides, it is easy to imagine the impact on business intelligence and personal privacy when passenger lists, crew information, or engine data are transmitted in clear text via ACARS.

Traffic Alert and Collision Avoidance System (TCAS)

TCAS [51] is an airborne system for collision avoidance independent of ground-based ATC. The current version TCAS II uses the available information (i.e., identity, altitude) from ATC protocols such as Mode C and S (ADS-B will be incorporated in the future) to provide a traffic surveillance display of all equipped aircraft in the proximity [1]. It determines the relative velocity and distance of nearby transponder-equipped aircraft through interrogation. When a broadcast Mode S message is received, the transmitted ID is added to a list of aircraft that is then interrogated at about 1 Hz. With the reply, distance and altitude of the interrogated aircraft are determined. With ADS-B messages, the interrogation step becomes unnecessary. Based on the relative velocities and positions, potential threats are identified and presented to the pilot as a Traffic Advisory. When proximity thresholds are violated, TCAS issues a Resolution Advisory (RA) and proposes an avoidance maneuver to eliminate the threat (in the latter case TCAS can be classified as ATC protocol, too). Due to its function, TCAS has received one of the highest safety impact ratings from all our respondents, particularly the commercial pilots (see Fig. 4).

Security Considerations: As TCAS is based on data and message formats of Mode A/C/S (and ADS-B, which it will integrate in newer versions), it suffers from the unauthenticated nature of these protocols described above. Strikingly, only 25% of our respondents realized this as shown in Fig. 4, including less than 10% of the ATC group. The potential attack vectors of TCAS differ, however, as the main targets are aircraft, not ground stations. Attacking aircraft at cruising altitude requires

a strong transceiver, making an attack from within the aircraft more likely. One concern is an attacker who falsifies the data that TCAS uses to be aware of the surveillance picture around an aircraft. To do this, answers to Mode S interrogations by TCAS are spoofed using wrong information and message timings. The attacked TCAS system will classify such ghost aircraft as a threat and initiate an RA to which the pilot needs to respond. As even real advisories can lead to serious incidents,¹⁰ a loss of situational awareness is very possible.

Another attack focuses on the RA messages themselves. Issuing fake advisories to ATC ground stations using Mode S RA reports is an easy way to cause a partial loss of situational awareness and control. Since controllers are prohibited from interfering with RAs, effective air traffic controlling is strongly inhibited. Considering the relative ease of such attacks, and the potentially severe impact, TCAS provides the biggest contrast of all protocols between the participants' security perception and the technical reality, only matched by Mode A/C/S.

Flight Information System - Broadcast (FIS-B)

FIS-B [52] is a general flight information service that requires aircraft to be equipped with ADS-B In. It uses the Universal Access Transceiver (UAT) [36], [37] datalink on 978 MHz which offers more flexibility through larger ADS-B messages. It is in use in parts of the US, with a wider adoption possible in the future (many European respondents did not know the protocol). FIS-B provides data about airspace restrictions, or meteorological advisories. The data is supplied by the FAA for general aviation below 24,000 ft [55].

Security Considerations: FIS-B is based on the unauthenticated ADS-B data link UAT. It is thus trivial to manipulate or replay the broadcast messages sent out by ground station service providers [56]. The payload encoding of FIS-B is available at <http://fpr.tc.faa.gov>, requiring a non-verified registration. Decoders of weather data sent over FIS-B such as METAR (Meteorological Aviation Reports) are widely available on the Internet.¹¹ Thus, it is not difficult to send out forged

⁹A US military presentation [53] considers binary AOC messages less vulnerable as they are not human-readable.

¹⁰See, e.g., http://www.skybrary.aero/index.php/Misinterpretation_of_TCAS_RA_Aural_Annunciation_Messages

¹¹There are some providers using proprietary data links, e.g., WSI (Weather Services International) and Honeywell, the latter offers encryption.

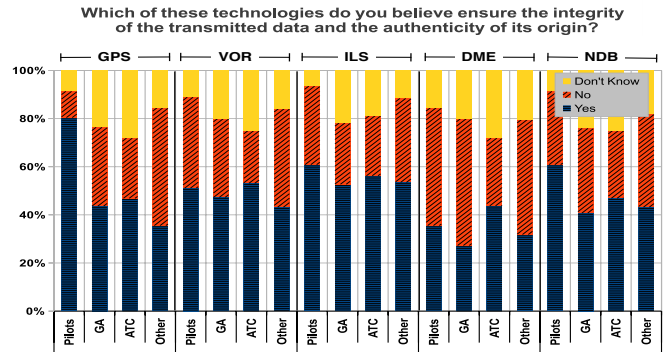
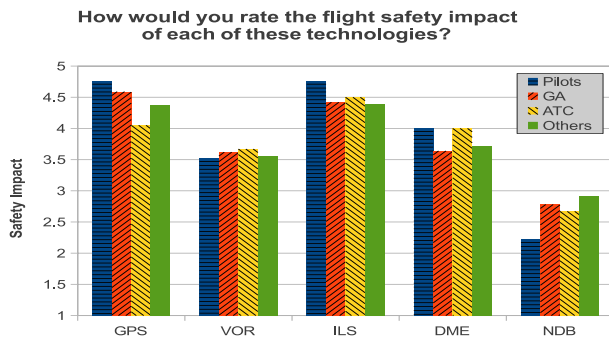


Fig. 5: Assessment of navigation aids safety impact and security capabilities (authentication and integrity).

broadcasts of weather reports or severe weather forecast alerts, even raster scan pictures, following the standard specification.

Traffic Information System - Broadcast (TIS-B)

TIS-B [35] is another ground-based traffic information service used in the US that broadcasts additional data about aircraft that are not equipped with ADS-B transponders. TIS-B is used for increased situational awareness and collision avoidance. The system uses the same frequencies as ADS-B and the same message format and provides users with a full surveillance picture as seen by ground radar, i.e., the broadcast data can be compiled from all available sources such as PSR, SSR, ADS-B, or MLAT.

Security Considerations: TIS-B uses both available ADS-B data links. Again, as both are unauthenticated, it is trivial to manipulate or replay the broadcast messages sent out by ground station service providers with the same means as explained above. Forged TIS-B messages broadcast to airborne targets can advertise non-existing aircraft or manipulate information (e.g., position) about aircraft without their own beacon transponder [55]. Both FIS-B and TIS-B are currently of limited safety impact outside areas busy with general aviation in the US, which explains why many of our participants do not have an informed opinion about their security features.

C. Radio Navigation Aids

This section provides a brief introduction to the most common standard radio navigational aids. More detailed descriptions can be found in the International Civil Aviation Organization (ICAO) standard document [57] or in [58]. An overview of the technical details is provided by Table V. Due to their much simpler application - to help navigate - they are also subject to simpler attacks, which we discuss together.

Global Positioning System (GPS)

GPS [59] is the de facto standard global navigation satellite system (GNSS). It allows for determining the position and velocity of its users and precise time coordination. It is a ranging system from known positions of multiple satellites to an unknown position on land, sea, and air. Orbiting satellites therefore continuously transmit navigation signals which include precise timestamps and information to reduce the positioning error. The ranging is done by measuring the time of flight or the relative phase offsets of these signals from $n \geq 4$ satellites. This results in a system of n equations with four unknowns (the three-dimensional coordinates and

the offset of the user's clock to the system time) which can be solved using numerical methods to obtain the desired position and time information [58]. The use of GPS for air navigation is only allowed if the integrity of the derived information is monitored at all times [22]. There are two basic approaches: In ground- or satellite-based augmentation systems (GBAS or SBAS, respectively), fixed ground stations monitor the integrity of the GPS signals and notify users about errors. This integrity information is then propagated to the users directly (i.e., ground-based) or via satellites.

An alternative approach to integrity monitoring is to use an aircraft-based augmentation system. Here, the position solution is integrated with redundant information available on board the aircraft. There are two general classes of aircraft-based integrity monitoring: receiver autonomous integrity monitoring (RAIM), which uses GNSS information exclusively, and aircraft autonomous integrity monitoring, which uses information from additional on-board sensors (e.g., barometric altimeter, clock or the inertial navigation system) [60]. In RAIM, at least six satellites are used to detect faulty satellite signals by solving the system of equations for all subsets of the satellites.

VHF Omnidirectional Radio Range (VOR)

VOR [57] enables aircraft to determine their clockwise angular deviation (bearing) from magnetic North to fixed ground stations. The ground stations broadcast an omnidirectional reference signal and a highly directional variable signal. The reference signal is a frequency modulated 30 Hz signal with constant amplitude. The variable signal is a signal which rotates clockwise in space with 30 rotations per second. This rotation results in a 30 Hz amplitude modulation component of the carrier frequency. Both signals are synchronized such that their phase-offset corresponds to the direction of transmission. This offset can be determined at a receiver by comparing the phase of the frequency-modulated reference wave with that of the amplitude-modulated signal component.

To identify a VOR station, its two- or three-letter identifier is broadcast using Morse code. In most cases, the identifier along with advisories and service information are also transmitted in a recorded automatic voice.¹² To use VOR for navigation, the stations' positions must be known. If two or more VORs are received, the intersection of the lines of positions to the VORs is the receiver's position.

¹²This feature depends on the equipment of both sender and receiver, see Section 3.3.6 in [22].

	GPS	VOR	ILS	NDB	DME
Use	Positioning, Time	Bearing	Approach Guidance	Direction	Distance
Type	Broadcast	Broadcast	Broadcast	Broadcast	Interrogation
Sender	Satellite	Ground Station	Ground Antenna Array	Ground Station	Ground Station
Frequency	1.57542 & 1.2276 GHz	108.975-117.975 MHz	75, 108-111.975, 328.6-335.4 MHz	190-1,750 kHz	962-1,213 MHz
Contents	3D position, time synchronization	Bearing	Deviation from approach path	Direction to ground station	Distance to ground station
Method	Time difference of arrival	Phase shift	Signal strength	Angle of arrival	Round-trip time
Standards/References	[59], [60]	[57], [58]	[57], [58]	[57], [58]	[57], [58]

TABLE V: Detailed characteristics of standard radio navigational aids.

Nondirectional Beacons (NDB)

NDBs [57] are omnidirectional transmitters at fixed positions. Aircraft equipped with direction-finders (rotating directional antenna or beamforming-like antenna arrays) can determine the angle of arrival of the signal of an NDB and thereby the direction of the transmitter. A Morse code identifier is sent every 30 s using on/off keying. NDBs can be used for navigation by looking up their position in a chart.

Distance-measuring Equipment (DME)

DME [57] is a interrogation-based ranging system for aircraft. Aircraft transmit a random sequence of pulse pairs to the ground transponder which responds after a fixed delay (typically 50 μ s) with the same pulse sequence. The interrogating aircraft searches for this pattern and locks to it to have a narrowed search window for the next interrogations. The distance from the aircraft to the transponder corresponds to the round-trip time (minus the 50 μ s) multiplied with the propagation speed of the signals.

Instrument Landing System (ILS)

ILS [57] consists of several (typically four) radio transmitters to guide aircraft during approach and landing. The localizer antenna is centered on the runway beyond its end. Using amplitude modulation, a 90 Hz and a 150 Hz tone are sent with directional antennas in two lobes. One lobe is slightly directed to the left hand of the centerline and one to the right hand. Thus, a receiver not located on or very close to the front course line will hear one of the signals louder than the other. The localizer provides lateral guidance to the aircraft which keeps flying where both signals are equally loud. Vertical guidance is provided by the glide scope antenna beside the runway using the same principle. Along the approach path, marker beacons may radiate fan-shaped vertical beams at fixed distances to the runway. The beams modulate Morse code-like audible tones with different frequencies, which are provided to the pilot acoustically or visually. The frequency and the Morse code indicate the distance to the runway. The use of marker beacons, however, is rare since real estate for installation is a major problem [58]; DME is usually used as a replacement.

Security Considerations for Radio Navigation Aids: Fig. 5 provides the comparative impact on safety of all 5 technologies. The differences reflect their current use and importance, with GPS and ILS obtaining very high ratings especially from pilots, DME and VOR following with middling ratings across all groups, while the outdated NDB is considered to be of low safety impact.

Navigational aids measure physical properties of signals such as time-difference of arrival (GPS), angle of arrival (NDB), phase shifts (VOR), signal strength (ILS), or round-trip time (DME). Neither property nor the signals themselves are authenticated and can therefore be trivially attacked within the line of sight. While this has long been achievable by military actors (see existing literature on electronic warfare, e.g., [18]), today many attacks on navigational aids can be launched by less powerful attackers using SDRs. For instance, all radio frequency-based technologies are inherently susceptible to jamming attacks. Hence, a DoS attack only requires the attacker to be able to generate noise such that the signal-to-noise ratio of legitimate signals at the aircraft drops below the reception threshold. GPS signals in particular are extremely weak and easy to attack, a well-known fact in the security community for many years [61]. In fact, even some participants experienced failure of their GPS systems due to “*large-scale GPS jamming, presumably local military exercise*”.

Spoofing is a more surgical but serious threat to navigational aids. As there is only one victim in most attack scenarios (the target aircraft), it is feasible using a single antenna (as shown in [46] for the case of GPS) and portable implementations of GPS spoofing devices exist [62]. RAIM does not provide protection, since the attacker can spoof all six satellites – it is a safety precaution, not a security feature. Such spoofing attacks are dangerous as they result in a derivation of a false position by the aircraft, which is much harder to detect than a DoS. Existing simulators such as the Spirent GSS7700 make it convenient to generate signals in advance which can be used to spoof a whole track, leading to potentially serious incidents during GPS-based approaches.

The threat of attacks on navigational aids exists during all phases of flight. During take-off, approach, landing, and terminal, ground-based attackers benefit from low altitudes of aircraft in terms of a lower required transmission power and line of sight to the victim. However, aircraft in the en-route airspace are also vulnerable by transmitters on board. Interestingly, only around 30% of the survey participants know about lacking data integrity and authenticity checks in navigation aids, with the exception of NDB which is distrusted by about 50%. For the other four technologies, about 50% believe that there is built-in security, a worrying number when contrasted with the high impact ratings of GPS and ILS.

When considering the security of navigational aids, the procedural use of these aids must also be taken into account. In most airspaces in the world, pilots are required to rely on at least two means of navigation. Pilots usually have even

What is the effect if...	Surveyed group	No effect	Minor loss of situational awareness	Major loss of situational awareness	Full denial of aviation service	Don't know
1)...a non-existing target shows up on an air traffic control radar screen?	ATC	16.13%	54.84%	25.81%	0.00%	3.23%
2)...a non-existing target shows up on a TCAS screen?	Pilots	10.75%	44.09%	31.18%	0.00%	13.98%
3)...wrong label indications show up on an air traffic control radar screen (e.g., altitude, selected altitude, callsign)?	ATC	3.01%	28.31%	54.82%	6.02%	7.83%
4)...wrong label indications show up on a TCAS screen (e.g. relative altitude)?	Pilots	3.23%	30.11%	51.61%	4.30%	10.75%
5)...information or whole targets are selectively missing from an air traffic control radar screen?	ATC	6.67%	6.67%	83.33%	3.33%	0.00%
6)...information or whole targets are selectively missing from a TCAS screen?	Pilots	6.52%	23.91%	48.91%	7.61%	13.04%
7)...all data is missing from an air traffic control radar screen system (for example for 10 minutes)?	ATC	3.23%	6.45%	45.16%	45.16%	0.00%
8)...all data is missing from a TCAS screen system (for example for 10 minutes)?	Pilots	6.52%	27.17%	45.65%	6.52%	14.13%
9)...the position of an aircraft as shown to its pilot is incorrect?	Pilots	5.38%	22.58%	60.22%	7.53%	4.30%

TABLE VI: Answer distribution for nine hypothetical scenarios as answered by 92 pilots and 31 controllers, respectively.

four or more navigational aids available which they use as backup and for integrity checking. A typical example described by one of the respondents is using the aids with degrading accuracy, i.e., GPS is backed up by VOR/DME, backed up by visual navigation (in clear weather), then dead reckoning (i.e., using the inertial system), and lastly NDB. ILS is usually cross-checked by the pilot with the vertical rate, if the rate does not match the designated three degree slope, the pilot abandons the approach. Due to this procedure, an attacker would have to attack multiple systems simultaneously to avoid being detected. However, attacking single navigational aids may still go undetected and/or result in a more complex situation for the pilot increasing the risk for human failure.

V. ASSESSMENT OF CONCRETE SCENARIOS

To further improve the understanding of insecure wireless aviation technologies, we transformed some of the previously discussed hypothetical attacks into concrete scenarios and evaluated the respondents' assessments of the practical impact of realistic threats. In nine hypothetical scenarios the respondents had to rate the impact of air traffic communication technologies misreporting the current air traffic picture. Note, that this could happen for different reasons, many of which are not caused by an attack. We were interested in the impact regardless of the underlying cause which would typically be abstracted away for users of these systems. The respondents assessed these scenarios with five options: "No effect", "Minor loss of situational awareness",¹³ "Major loss of situational awareness", "Full denial of aviation service" and "Don't know". Table VI shows the questions and the distribution of the results.

Some participants would have liked more information as answers can depend on many specifics. Unfortunately, it is impossible to cover the large number of potential combinations of systems and situations separately. Thus, we consider the quantitative part of the questions about these scenarios as an abstract expert opinion. Consequently, we complemented all

questions with a qualitative approach by inviting comments, some of which we provide to gain a more complete picture. We focus on three systems: ATC radar, showing the air traffic picture to ground controllers, (Questions 1,3,5,7), TCAS screens displaying intruders in an aircraft's immediate airspace to the pilot (Q2,4,6,8), and navigation aids (Q9). In terms of attack classes, we analyze message injection (Q1-2), content manipulation (Q3-4,9), selective jamming (Q5-6), and full DoS caused by jamming (Q7-8). We report the answers of 92 pilots to the scenarios relating to their expertise (Q2,4,6,8,9), and of 31 controllers to the scenarios relevant to ATC (Q1,3,5,7).

Comparing the scenarios, we find that the impact of a single ghost aircraft on a radar screen (Q1) is rated as mostly "minor". Controllers say it can cause delays during busy times due to additional work and increased separation requirements. It is generally common to experience non-existing radar targets without malicious intent, caused by transponder issues, reflections, clutter, and other reasons. The impact of a ghost aircraft appearing as an intruder on TCAS screens (Q2) is rated slightly higher, it is seen as likely that it would trigger unnecessary manoeuvres that could lead to further unpredictable complications. For both ground radar screens and pilots' TCAS displays, wrong label indications are rated higher in impact compared to ghost aircraft (Q3+4). For both scenarios, more than 50% consistently rate it as at least a major loss of situational awareness. While controllers and pilots might clarify wrong labels via Voice, the participants do rely on their TCAS data. Selectively missing information is also rated highly in terms of loss of situational awareness (Q5+6). Some comments note that it is inherently difficult or impossible for a pilot or controller to cross-check missing aircraft as they would not even know about it in many situations, thus no action happens. For TCAS, it would lose all purpose, and could have severe impact in bad weather and visibility conditions. Under non-selective jamming attacks on ATC (Q7), operations would be stopped for general aviation and commercial starts and landings would be reduced. All operations would go procedural and use VHF for communication and separation (this is not hypothetical as two major incidents last year in Central Europe proved [3]). For TCAS (Q8), the scenario is rated very similarly to selectively missing information.

¹³Situational awareness is a concept widely used in aviation despite some criticism. A historically accepted definition is "the perception of elements in the environment within a volume of time and space, the comprehension of their meaning, and the projection of their status in the near future" [63].

Attacks		Requirements			Defenses
		Confidentiality	Integrity	Long-term	Short-term
VHF	[27]	-	X	-	[27], [28], [64]–[67]
PSR	[18], [33], [68], [69]	-	X	-	[18], [68], [69]
SSR	[40], [70]	-	X	[71]–[73]	[70], [74]
ADS-B / TIS-B / FIS-B	[6], [8], [10], [13], [42], [75]	-	X	[41], [71], [72], [76]–[81]	[41]–[43], [47], [49], [74], [82]–[93]
CPDLC	[16]	X	X	[16], [73], [94]–[97]	-
MLAT	[45]	-	X	[98], [99]	[41], [98]–[100]
ACARS	[10], [13], [53], [101]	X	X	[16], [53], [54], [101]–[103]	-
TCAS	[8], [104]	-	X	[71], [105]	-
GPS	[46], [62], [106]	-	X	[107]	[46], [62], [106]–[109]
ILS	[70]	-	X	-	[18], [68]–[70]
VOR / NDB / DME	[18], [68], [69]	-	X	-	[18], [68], [69]

TABLE VII: Overview of attacks, security requirements, and existing research on securing wireless aviation communication systems.

For the last scenario (**Q9**), we asked for the general effect in case the instruments of an aircraft show its position to be different from the true one (e.g., in case of a GPS malfunction, whether caused deliberately or not). If an incorrect position of an aircraft is shown to its pilot, major loss of situational awareness would occur but the specific outcomes are again impossible to predict. The respondents suggest a wide range of scenarios, from additional work for the controller up to a fighter jet escort. One comment noted that German regulations for controllers state that they should not consider outages or wrong labels as a possibility in their work but always rely on the systems (the implication being that otherwise the workload could not be handled), illustrating technology’s importance.

VI. DIRECTIONS IN AVIATION SECURITY RESEARCH

In this section, we discuss and systematize the work that has been conducted on the security of the analyzed technologies. Besides the works discussed in Section IV, we list in Table VII the vulnerabilities and defense approaches that have been subject to research in the academic community. In addition, we broadly systematize the existing research on countermeasures into two categories:

- **Long-term research of secure new technologies:** These works focus on developing secure new technologies and protocols to be used in aviation communication. Considering the decade-long development, certification, and deployment cycles in aviation, this type of research will see applications only in the long run. The common factor for all such approaches is that they require changes to current technologies or aircraft/ground station equipment which renders them unusable in the short and even medium term. However, proposals for the ADS-B protocol [41], [76], [77] or TCAS [71], [105] for instance show potential directions for future technologies to include security by design, typically using cryptography to ensure integrity and/or confidentiality.
- **Defenses applicable in the short-term:** These works rely on other defense strategies that do not require modifications of existing infrastructure and protocols. Typical representatives of this type of research are separate intrusion detection mechanisms based on cyber-physical defenses such as improved localization protocols (e.g., [48]). Also in this category, we can find works on statistical analysis [49], machine learning [27], physical-layer security [90], [91], or

data fusion with backup technologies [88]. The characteristic shared by these approaches is the fact that they can be deployed within a small time window. They would work transparently for aviation users without a costly and time-consuming overhaul of existing systems.

As both time horizons are crucial to ensure the continued safety of all services utilizing aviation communication technologies, we note the absence of some research directions in Table VII. On both the short-term and the long-term side, there has been a plethora of research on the relatively newer ADS-B and its derivative technologies as well as GPS and SSR. There are no existing academic works, which look at securing the legacy technologies PSR and the navigational aids VOR/NDB/DME in the longer term. This can partly be attributed to their lower attack surface and the fact that these technologies are being phased out in the foreseeable (yet with 10-20 years fairly distant) future. The same is not true for ILS at many major airports, which will be in use for a very long time, despite the increasing popularity of GPS-based approach systems. Thus, the lack of academic security research on ILS is almost as concerning as it is for VHF, which is also lacking a successor technology at the present, despite its many obvious and documented real-world security challenges.

Similarly, there are some technologies that lack research on near-term countermeasures that are deployable quickly and without incurring prohibitive costs. This is most relevant for both data link options, ACARS and CPDLC, where all works propose cryptographic measures, with many yet unsolved problems concerning e.g. available packet size or key distribution and management in a globalized and heterogeneous aviation environment [16], [53], [54], [73], [94]–[97], [101]–[103]. When taking into account the vulnerabilities discussed in Section IV, this feels like a glaring oversight. The same can be said for TCAS, considered as one of the most crucial technologies with regards to direct safety impact by our respondents, yet there is no push to improve the immediate security of the system despite its current deficiencies.

Going forward, we believe that in the short-term *awareness* of the issues at hand is potentially the most important factor. The necessary research can only happen with increased awareness of the aviation system’s vulnerabilities, which would also motivate the responsible bodies to begin addressing the problem. One survey comment noted, that regulations are crucial

in an industry such as aviation which is very cost-conscious and that actions were typically taken only when required by regulators. Tying this in with the point about awareness, it is clear that the authorities need to be put in a position to issue the necessary regulations required for the deployment of short-term security improvements and long-term secure protocols. An example would be the ACARS protocol, where proprietary cryptography is already used sparsely for parts of the data link communication. A similar move by more airlines could improve the security of this technology quickly.

In terms of research challenges, it is crucial that future security research does not ignore the domain-specific knowledge and requirements of aviation as we have tried to outline in the previous sections. It is futile to create long-term solutions for protocols that will eventually be replaced such as VHF or SSR. Focusing on isolated problems without taking the whole system into account, will inevitably lead to impractical solutions dismissed by the aviation community. In the future, aviation will require newly developed secure solutions for all applications and the security community must be involved.

From the point of the aviation experts, some comments noted a lack of appreciation, ignorance and complacency surrounding security within their community. One controller reported a lack of action, related to unawareness of regulators and cost-saving pressures in the industry. As one respondent summarized “*These questions are silly. Remember aviation is behind 30 years.*”

VII. CONCLUSION

In this work, we provided a systematic analysis of the wireless technologies in aviation. Until now, security analyses and attacks on air traffic communication have focused on isolated protocols and did not take into account the aviation systems perspective and crucial domain knowledge.

Capitalizing on the security knowledge from the academic and hacker communities, technology standards, and the opinions of international aviation experts, we provide a detailed overview of the technologies and their vulnerabilities, existing attacks, and potential countermeasures.

We further examine the awareness of the aviation community concerning the security of wireless systems and collect expert opinions on the safety impact of attacks on these technologies. Our results motivate the need to reassess the risk of attacks under realistic system models and the development of appropriate countermeasures for the short and long term.

With our work, we make a first step towards the integration of the wireless security community and the aviation community. A systematic awareness of the existing issues is maybe the most important factor contributing towards safer skies in the future. With the trend going towards more automated data networks communication, we strongly believe that aviation should catch up with the state of the art in wireless security to maintain its excellent safety record in the future.

REFERENCES

- [1] C. R. Spitzer, U. Ferrell, and T. Ferrell, *Digital Avionics Handbook*, 3rd ed. CRC Press, 2014.
- [2] N. Moran and G. De Vynck, “WestJet Hijack Signal Called False Alarm,” *Bloomberg*, Jan 2015, accessed Nov 2015. [Online]. Available: <http://goo.gl/gSy2oa>
- [3] A. Williams, “Jets vanishing from Europe radar linked to war games,” Jun. 2014, accessed Nov 2015. [Online]. Available: <http://goo.gl/qKURp>
- [4] H. Kelly, “Researcher: New air traffic control system is hackable,” *Cable News Network (CNN)*, Jul. 2012, accessed Nov 2015. [Online]. Available: <http://goo.gl/5naCSS>
- [5] K. Zetter, “Air Traffic Controllers Pick the Wrong Week to Quit Using Radar,” *Wired*, Jul. 2012, accessed Nov 2015. [Online]. Available: <http://www.wired.com/2012/07/adsb-spoofing/>
- [6] A. Costin and A. Francillon, “Ghost is in the Air(traffic): On insecurity of ADS-B protocol and practical attacks on ADS-B devices,” in *Black Hat USA*, Jul. 2012.
- [7] B. Haines, “Hacker + Airplanes = No good can come of this,” in *DEFCON 20*, Aug. 2012.
- [8] M. Schäfer, V. Lenders, and I. Martinovic, “Experimental analysis of attacks on next generation air traffic communication,” in *International Conference on Applied Cryptography and Network Security (ACNS)*. Springer, Jun. 2013.
- [9] K. Sampigethaya, R. Poovendran, and L. Bushnell, “A Framework for Securing Future e-Enabled Aircraft Navigation and Surveillance,” in *AIAA Infotech@Aerospace Conference*, Apr. 2009.
- [10] H. Teso, “Aircraft hacking: Practical aero series,” in *HITB Security Conference*, Apr. 2013.
- [11] D. Lundberg, B. Farinholt, E. Sullivan, R. Mast, S. Checkoway, S. Savage, A. C. Snoeren, and K. Levchenko, “On The Security of Mobile Cockpit Information Systems,” in *ACM Conference on Computer and Communications Security (CCS)*, Nov. 2014.
- [12] N. McAllister, “FAA: ‘No, you CAN’T hijack a plane with an Android app’,” *The Register*, Apr. 2013, accessed Nov 2015. [Online]. Available: <http://goo.gl/nUoFP3>
- [13] P. Polstra and C. Polly, “Cyber-hijacking Airplanes: Truth or Fiction?” in *DEFCON 22*, Aug. 2014.
- [14] G. Walker, “Is air traffic control a soft target for hackers?” *NATS Blog*, Oct. 2013, accessed Nov 2015. [Online]. Available: <http://goo.gl/zDy3rE>
- [15] M. J. Nathan, K. R. Koedinger, and M. W. Alibali, “Expert blind spot: When content knowledge eclipses pedagogical content knowledge,” in *International Conference on Cognitive Science*. USTC Press, 2001.
- [16] M. S. B. Mahmoud, A. Pirovano, and N. Larrieu, “Aeronautical communication transition from analog to digital data: A network security survey,” *Elsevier Computer Science Review*, vol. 11, May 2014.
- [17] S. S. Swords, *Technical History of the Beginnings of Radar*, 1st ed. The Institution of Engineering and Technology, 1986.
- [18] D. Adamy, *EW 101: A first course in electronic warfare*. Artech House, 2001.
- [19] F. Dowla, *Handbook of RF and wireless technologies*. Newnes, 2003.
- [20] E. Blossom, “GNU radio: tools for exploring the radio frequency spectrum,” *Linux journal*, vol. 2004, no. 122, 2004.
- [21] M. Wolf, M. Minzloff, and M. Moser, “Information Technology Security Threats to Modern e-Enabled Aircraft: A Cautionary Note,” *AIAA Journal of Aerospace Information Systems*, vol. 11, no. 7, 2014.
- [22] Federal Aviation Administration (FAA), *FAR/AIM 2015: Federal Aviation Regulations/Aeronautical Information Manual*, 2014.
- [23] Bureau d’Enquetes et d’Analyses, “Final report on the accident on 1st June 2009 to the Airbus A330-203 registered F-GZCP operated by Air France flight AF 447 Rio de Janeiro–Paris,” *Paris: BEA*, 2012.
- [24] S. S. Silva, L. Jensen, and R. J. Hansman Jr, “Safety Benefit of Automatic Dependent Surveillance-Broadcast Traffic and Weather Uplink Services,” *AIAA Journal of Aerospace Information Systems*, 2015.
- [25] *International Standards and Recommended Practices, Annex 10: Aeronautical Telecommunications*, 2nd ed., International Civil Aviation Organization (ICAO), 2007, Volume III: Communication Systems.
- [26] *International Standards and Recommended Practices, Annex 10: Aeronautical Telecommunications*, 2nd ed., International Civil Aviation Organization (ICAO), 2001, Volume V: Aeronautical Radio Frequency Spectrum Utilization.

- [27] T. H. Stelkens-Kobsch, A. Hasselberg, T. Mühlhausen, and N. Carstengerdes, "Towards a more secure ATC voice communications system," in *IEEE/AIAA Digital Avionics Systems Conference (DASC)*, 2015.
- [28] R. Fantacci, S. Menci, L. Micciullo, and L. Pierucci, "A secure radio communication system based on an efficient speech watermarking approach," *Security and Communication Networks*, vol. 2, no. 4, 2009.
- [29] P. Massimini, J. E. Dieudonne, L. C. Monticone, D. F. Lamiano, E. Brestle *et al.*, "Insertion of controller-pilot data link communications into the National Airspace System: is it more efficient?" in *IEEE Digital Avionics Systems Conference (DASC)*, vol. 1, 1999.
- [30] "Minimum Operational Performance Standards (MOPS) for Aircraft VDL Mode 2 Physical Link and Network Layer," RTCA, Inc, Tech. Rep. DO-281B, Mar. 2012.
- [31] M. S. B. Mahmoud, A. Pirovano, C. Guerber, N. Larrieu, and J. Radzik, *Aeronautical Air-Ground Data Link Communications*. John Wiley & Sons, 2014.
- [32] M. I. Skolnik, *Radar Handbook*, 3rd ed., ser. Electronics electrical engineering. The McGraw-Hill Companies, 2008.
- [33] Naval Air Warfare Center, *Electronic Warfare and Radar Systems Engineering Handbook*, 2013.
- [34] *International Standards and Recommended Practices, Annex 10: Aeronautical Telecommunications*, 4th ed., International Civil Aviation Organization (ICAO), 2007, Volume IV: Surveillance and Collision Avoidance Systems.
- [35] "Minimum operational performance standards for 1090 MHz Extended Squitter Automatic Dependent Surveillance – Broadcast (ADS-B) and Traffic Information Services – Broadcast (TIS-B)," RTCA, Inc., Tech. Rep. DO-260B (with Corrigendum 1), Dec. 2011.
- [36] *Standards and Recommended Practices for the Universal Access Transceiver (UAT)*, International Civil Aviation Organization (ICAO), Apr. 2005, revision 5.0.
- [37] *Manual on the Universal Access Transceiver (UAT): Detailed Technical Specifications*, 1st ed., International Civil Aviation Organization (ICAO), Jun. 2005, revision 4.1.
- [38] Aeronautical Surveillance Panel, "Draft Doc9924 Guidance Material for the measurement of All-Call Reply Rates," Tech. Rep., 2013.
- [39] Eurocontrol, "Updated Work on 5 - Final Report on Electromagnetic Environmental Effects of, and on, ACAS," Tech. Rep., Aug. 2009, accessed Nov 2015. [Online]. Available: <http://goo.gl/QqMZDT>
- [40] EASA, "Results from EASA technical investigation on the radar detection losses in June 2014 in Central Europe," in *55th Single Sky Committee*, Jan. 2015, accessed Nov 2015. [Online]. Available: <http://goo.gl/QG67uV>
- [41] M. Strohmeier, V. Lenders, and I. Martinovic, "On the Security of the Automatic Dependent Surveillance-Broadcast Protocol," *IEEE Communications Surveys & Tutorials*, vol. 17, no. 2, 2015.
- [42] D. McCallie, J. Butts, and R. Mills, "Security analysis of the ADS-B implementation in the next generation air transportation system," *International Journal of Critical Infrastructure Protection*, vol. 4, no. 2, Aug. 2011.
- [43] L. Purton, H. Abbass, and S. Alam, "Identification of ADS-B System Vulnerabilities and Threats," in *Australian Transport Research Forum*, Oct. 2010.
- [44] M. L. Wood and R. W. Bush, "Multilateration on Mode S and ATCRBS Signals at Atlanta's Hartsfield Airport," MIT Lincoln Laboratory, Tech. Rep., Jan. 1998, aTC-260.
- [45] D. Moser, "Experimental Analysis of Attacks on Wireless Multilateration Systems," Master's thesis, University of Bern, Switzerland, 2015.
- [46] N. O. Tippenhauer, C. Pöpper, K. B. Rasmussen, and S. Čapkun, "On the Requirements for Successful GPS Spoofing Attacks," in *Conference on Computer and Communications Security (CCS)*. ACM, Oct. 2011.
- [47] International Civil Aviation Organization (ICAO), "Guidance Material: Security issues associated with ADS-B," Tech. Rep., 2014.
- [48] K. Sampigethaya, R. Poovendran, S. Shetty, T. Davis, and C. Royalty, "Future e-enabled aircraft communications and security: The next 20 years and beyond," *Proceedings of the IEEE*, vol. 99, no. 11, 2011.
- [49] M. Strohmeier, V. Lenders, and I. Martinovic, "Lightweight Location Verification in Air Traffic Surveillance Networks," in *Workshop on Cyber-Physical System Security*. ACM, Apr. 2015.
- [50] "Air/Ground Character-Oriented Protocol Specification," ARINC, Tech. Rep. 618-7, Jun. 2013.
- [51] "Minimum operational performance standards for Traffic Alert and Collision Avoidance Systems II (TCAS II)," RTCA, Inc., Tech. Rep. DO-185B, Jun. 2008.
- [52] "Minimum operational performance standards for Flight Information Services Broadcast (FIS-B) with Universal Access Transceiver (UAT)," RTCA, Inc., Tech. Rep. DO-358, Mar. 2015.
- [53] C. Risley, J. McMath, and C. B. Payne, "Experimental encryption of aircraft communications addressing and reporting system (ACARS) aeronautical operational control (AOC) messages," in *IEEE Digital Avionics Systems Conference (DASC)*, vol. 2, Oct. 2001.
- [54] "DataLink Security, Part 1 - ACARS Message Security," ARINC, Tech. Rep. 823P1, Dec. 2007.
- [55] "Surveillance and Broadcast Services Description Document," U.S. DOT and FAA, Tech. Rep., 2011.
- [56] "Minimum Aviation System Performance standards (MASPS) for Flight Information Service - Broadcast (FIS-B)," RTCA, Inc, Tech. Rep. DO-267A, Apr. 2004.
- [57] *International Standards and Recommended Practices, Annex 10: Aeronautical Telecommunications*, 6th ed., International Civil Aviation Organization (ICAO), 2006, Volume I: Radio Navigation Aids.
- [58] M. Kayton and W. R. Fried, *Avionics Navigation Systems*, 2nd ed. John Wiley & Sons, Inc., 1997.
- [59] *Global Positioning System Standard Positioning Service Performance Standard*, 4th ed., United States Department of Defense, Sep. 2008.
- [60] S. Vieweg, "Aircraft Autonomous Integrity Monitoring for an Integrated Satellite/Inertial Navigation System," in *Proceedings of the 6th International Technical Meeting of the Satellite Division of The Institute of Navigation (ION GPS 1993)*, 1993, pp. 509–518.
- [61] J. S. Warner and R. G. Johnston, "A simple demonstration that the global positioning system (GPS) is vulnerable to spoofing," *Journal of Security Administration*, vol. 25, no. 2, 2002.
- [62] T. E. Humphreys, B. M. Ledvina, M. L. Psiaki, B. W. O'Hanlon, and P. M. Kintner Jr, "Assessing the spoofing threat: Development of a portable GPS civilian spoofer," *International Technical Meeting of The Satellite Division of the Institute of Navigation (ION GPS/GNSS)*, vol. 55, 2008.
- [63] M. R. Endsley, "Toward a theory of situation awareness in dynamic systems," *Human Factors: The Journal of the Human Factors and Ergonomics Society*, vol. 37, no. 1, Mar. 1995.
- [64] J. Prinz, M. Sajatovic, and B. Haindl, "S/sup 2/EV-safety and security enhanced ATC voice system," in *IEEE Aerospace Conference*, 2005.
- [65] H. Hering, M. Hagmüller, and G. Kubin, "Safety and security increase for air traffic management through unnoticeable watermark aircraft identification tag transmitted with the VHF voice communication," in *IEEE/AIAA Digital Avionics Systems Conference (DASC)*, vol. 1, 2003.
- [66] M. Hagmüller, H. Hering, A. Kropfl, and G. Kubin, "Speech watermarking for air traffic control," in *IEEE European Signal Processing Conference*, 2004.
- [67] M. Neffe, T. Van Pham, H. Hering, and G. Kubin, "Speaker segmentation for air traffic control," in *Speaker Classification II*. Springer, 2007.
- [68] D. Adamy, *EW 102: a second course in electronic warfare*. Artech House, 2004.
- [69] D. L. Adamy, *EW 103: Tactical battlefield communications electronic warfare*. Artech House, 2008.
- [70] C. J. Middleton, "Risk Assessment Planning for Airborne Systems: An Information Assurance Failure Mode, Effects and Criticality Analysis Methodology," DTIC Document, Tech. Rep., 2012.
- [71] J. R. Jochum, "Encrypted Mode Select ADS-B Tactical Military Situational Awareness," DTIC Document, Tech. Rep., 2001.
- [72] L. Kenney, J. Dietrich, and J. Woodall, "Secure ATC surveillance for military applications," in *IEEE Military Communications Conference (MILCOM)*, 2008.

- [73] M. L. Olive, "Efficient datalink security in a bandwidth-limited mobile environment-an overview of the Aeronautical Telecommunications Network (ATN) security concept," in *IEEE/AIAA Digital Avionics Systems Conference (DASC)*, vol. 2, 2001.
- [74] M. Strohmeier, V. Lenders, and I. Martinovic, "Intrusion Detection for Airborne Communication using PHY-Layer Information," in *Detection of Intrusions and Malware, and Vulnerability Assessment*. Springer, 2015.
- [75] D. Magazu III, "Exploiting the Automatic Dependent Surveillance-Broadcast system via false target injection," DTIC Document, Tech. Rep., 2012.
- [76] K. D. Wesson, T. E. Humphreys, and B. L. Evans, "Can cryptography secure next generation air traffic surveillance?" *IEEE Security and Privacy Magazine*, 2014.
- [77] S.-H. Lee, J.-W. Han, and D.-G. Lee, "The ADS-B Protection Method for Next-Generation Air Traffic Management System," in *Ubiquitous Computing Application and Wireless Sensor*. Springer, 2015.
- [78] T. Kacem, D. Wijesekera, and P. Costa, "Integrity and authenticity of ADS-B broadcasts," in *IEEE Aerospace Conference*, 2015.
- [79] T. Kacem, D. Wijesekera, P. Costa, J. Carvalho, M. Monteiro, and A. Barreto, "Key distribution mechanism in secure ADS-B networks," in *IEEE Integrated Communication, Navigation, and Surveillance Conference (ICNS)*, 2015.
- [80] H. Yang, R. Huang, X. Wang, J. Deng, and R. Chen, "EBAA: An efficient broadcast authentication scheme for ADS-B communication based on IBS-MR," *Elsevier Chinese Journal of Aeronautics*, vol. 27, no. 3, 2014.
- [81] O. Yeste-Ojeda and R. Landry, "ADS-B Authentication Compliant with Mode-S Extended Squitter Using PSK Modulation," in *Intelligent Transportation Systems (ITSC), 2015 IEEE 18th International Conference on*. IEEE, 2015, pp. 1773–1778.
- [82] B. Nuseibeh, C. B. Haley, and C. Foster, "Securing the Skies: In Requirements We Trust," *IEEE Computer*, vol. 42, no. 9, Sep. 2009.
- [83] A. Smith, R. Cassell, T. Breen, R. Hulstrom, and C. Evers, "Methods to provide system-wide ADS-B back-up, validation, and security," in *Digital Avionics Systems Conference (DASC)*. IEEE/AIAA, Oct. 2006.
- [84] R. Wu, G. Chen, W. Wang, D. Lu, and L. Wang, "Jamming suppression for ADS-B based on a cross-antenna array," in *IEEE Integrated Communication, Navigation, and Surveillance Conference (ICNS)*, 2015.
- [85] W. Wang, G. Chen, R. Wu, D. Lu, and L. Wang, "A low-complexity spoofing detection and suppression approach for ADS-B," in *IEEE Integrated Communication, Navigation, and Surveillance Conference (ICNS)*, 2015.
- [86] A. Yang, X. Tan, J. Baek, and D. Wong, "A new ADS-B authentication framework based on efficient hierarchical identity-based signature with batch verification," *IEEE Transactions on Services Computing*.
- [87] E. Hableel, J. Baek, Y.-J. Byon, and D. S. Wong, "How to protect ADS-B: Confidentiality framework for future air traffic communication," in *IEEE Computer Communications Workshops (INFOCOM WKSHPS)*, 2015.
- [88] M. Monteiro, A. Barreto, R. Division, T. Kacem, J. Carvalho, D. Wijesekera, and P. Costa, "Detecting malicious ADS-B broadcasts using wide area multilateration," in *IEEE/AIAA Digital Avionics Systems Conference (DASC)*, 2015.
- [89] M. Monteiro, A. Barreto, T. Kacem, D. Wijesekera, and P. Costa, "Detecting malicious ADS-B transmitters using a low-bandwidth sensor network," in *IEEE International Conference on Information Fusion (Fusion)*, 2015.
- [90] N. Ghose and L. Lazos, "Verifying ADS-B navigation information through Doppler shift measurements," in *IEEE/AIAA Digital Avionics Systems Conference (DASC)*, 2015.
- [91] M. Schäfer, V. Lenders, and J. Schmitt, "Secure Track Verification," in *IEEE Symposium on Security and Privacy (S&P)*, 2015.
- [92] T. Murphy and W. Harris, "Device, System and Methods Using Angle of Arrival Measurements for ADS-B Authentication and Navigation," Nov. 2014, US Patent App. 13/875,749. [Online]. Available: <https://www.google.com/patents/US20140327581>
- [93] M. Leonardi, E. Piracci, and G. Galati, "ADS-B vulnerability to low cost jammers: Risk assessment and possible solutions," in *IEEE Tyrrhenian International Workshop on Digital Communications-Enhanced Surveillance of Aircraft and Vehicles (TIWDC/ESAV)*, 2014.
- [94] T. McParland, V. Patel, and W. J. Hughes, "Securing air-ground communications," in *IEEE/AIAA Digital Avionics Systems Conference (DASC)*, vol. 2, 2001.
- [95] V. Patel, "ICAO air-ground security standards strategy," in *IEEE Integrated Communication, Navigation, and Surveillance Conference (ICNS)*, 2015.
- [96] P. Storck, "Benefits of commercial data link security," in *IEEE Integrated Communications, Navigation and Surveillance Conference (ICNS)*, 2013.
- [97] D. Getachew and J. H. Griner Jr, "An elliptic curve based authentication protocol for controller-pilot data link communications," in *Integrated CNS Conference & Workshop*, 2005.
- [98] J.-H. Song, V. W. Wong, and V. C. Leung, "Secure location verification for vehicular ad-hoc networks," in *IEEE Global Telecommunications Conference (GLOBECOM)*, 2008.
- [99] J. Chiang, J. Haas, J. Choi, and Y. Hu, "Secure location verification using simultaneous multilateration," *IEEE Transactions on Wireless Communications*, vol. 11, no. 2, 2012.
- [100] S. Capkun and J.-P. Hubaux, "Secure positioning in wireless networks," *IEEE Journal on Selected Areas in Communications*, vol. 24, no. 2, Feb. 2006.
- [101] M. Yue, "Security of VHF Data Link in ATM," *Aeronautical Telecommunications Network: Advances, Challenges, and Modeling*, p. 65, 2015.
- [102] M. Yue and X. Wu, "The Approach of ACARS Data Encryption and Authentication," in *Computational Intelligence and Security (CIS), 2010 International Conference on*. IEEE, 2010, pp. 556–560.
- [103] "DataLink Security, Part 2 - Key Management," ARINC, Tech. Rep. 823P2, Mar. 2008.
- [104] P. Pierpaoli, M. Egerstedt, and A. Rahmani, "Altering UAV flight path by threatening collision," in *IEEE/AIAA Digital Avionics Systems Conference (DASC)*, 2015.
- [105] M. L. Olive, "Information security for aeronautical surveillance systems," Apr. 2009, uS Patent 7,515,715.
- [106] J. Blanch, T. Walter, and P. Enge, "Satellite navigation for aviation in 2025," *Proceedings of the IEEE*, vol. 100, no. Special Centennial Issue, 2012.
- [107] F. Dovis, *GNSS Interference Threats and Countermeasures*. Artech House, 2015.
- [108] A. Jafarnia-Jahromi, A. Broumandan, J. Nielsen, and G. Lachapelle, "GPS vulnerability to spoofing threats and a review of antispoofing techniques," *International Journal of Navigation and Observation*, 2012.
- [109] J.-H. Lee, K.-C. Kwon, D.-S. An, and D.-S. Shim, "GPS spoofing detection using accelerometers and performance analysis with probability of detection," *International Journal of Control, Automation and Systems*, 2015.