

Measuring the De Sitter precession with a new Earth's satellite to the $\simeq 10^{-5}$ level: a proposal

Lorenzo Iorio¹

Ministero dell'Istruzione, dell'Università e della Ricerca (M.I.U.R.)-Istruzione
Permanent address for correspondence: Viale Unità di Italia 68, 70125, Bari (BA), Italy

`lorenzo.iorio@libero.it`

Received _____; accepted _____

Abstract

The inclination I of an Earth’s satellite in polar orbit undergoes a secular De Sitter precession of -7.6 milliarcseconds per year for a suitable choice of the initial value of its non-circulating node Ω . The competing long-periodic harmonic rates of change of I due to the even and odd zonal harmonics of the geopotential vanish for either a circular or polar orbit, while no secular rates occur at all. This may open up, in principle, the possibility of measuring the geodesic precession in the weak-field limit with an accurately tracked satellite by improving the current bound of 9×10^{-4} from Lunar Laser Ranging by one order of magnitude, or, perhaps, even better. The most insidious competing effects are due to the solid and ocean components of the K_1 tide since their perturbations have nominal huge amplitudes and the same temporal pattern of the De Sitter signature. They vanish for polar orbits. Departures of $\simeq 10^{-5} - 10^{-3}$ deg from the ideal polar geometry allow to keep the K_1 tidal perturbations to a sufficiently small level. Most of the other gravitational and non-gravitational perturbations vanish for the proposed orbital configuration, while the non-vanishing ones either have different temporal signatures with respect to the De Sitter effect or can be modeled with sufficient accuracy. In order to meet the proposed goal, the measurement accuracy of I should be better than $\simeq 35$ microarcseconds = 0.034 milliarcseconds over, say, 5 yr.

keywords General relativity and gravitation; Experimental studies of gravity; Experimental tests of gravitational theories; Satellite orbits; Harmonics of the gravity potential field;

1. Introduction

According to general relativity¹ (Iorio 2015), when a spinning gyroscope follows a geodesic trajectory in the spacetime describing the gravitational field of a static body, its spin axis, viewed in the gyro’s rest frame, experiences a change in its orientation with respect to some fixed reference direction pointing to distant stars. Such a phenomenon, known as geodetic or De Sitter precession, was described for the first time by de Sitter (1916) and, later, by Schouten (1918) and Fokker (1920). For other, more recent derivations, see, e.g., Barker & O’Connell (1970); Boerner, Ehlers & Rudolph (1975); Barker & O’Connell (1979); Damour, Soffel & Xu (1994).

The geodetic precession plays a role in the binary systems hosting at least one emitting radiopulsar. Indeed, soon after the discovery of PSR B1913+16 by Hulse & Taylor (1975), Damour & Ruffini (1974) realized that studying the measured pulse shape, in particular the profile width, would allow to reveal the De Sitter effect. The first successful, although

¹For recent critical overviews of the Einsteinian theory of gravitation, see, e.g., Debono & Smoot (2016) and Vishwakarma (2016).

qualitative, detections were obtained partly by Weisberg, Romani & Taylor (1989) and, with more confidence, by Kramer (1998) with the PSR B1913+16 system. Subsequent studies were performed by Weisberg & Taylor (2002). Later, the geodetic precession was revealed also in other binary pulsars such as PSR B1534+12 (Konacki, Wolszczan & Stairs 2003), PSR J1141-6545 (Hotan, Bailes & Ord 2005) and PSR J1906+0746 (Lorimer et al. 2006), although with a modest accuracy; see Kramer (2012) for a recent overview. The most recent and accurate measurement was performed by Breton et al. (2008) with the double pulsar PSR J0737-3039A/B (Burgay et al. 2003; Lyne et al. 2004); the accuracy level reached is of the order of $\simeq 13\%$.

Until now, the most accurate direct measurements of the geodetic precession have been performed in the weak-field scenario of our solar system by using both the orbital angular momentum of the Earth-Moon system as a giant gyroscope moving in the external field of the Sun (Bertotti, Ciufolini & Bender 1987; Shapiro et al. 1988; Dickey, Newhall & Williams 1989; Mueller et al. 1991; Williams, Newhall & Dickey 1996; Williams, Turyshev & Boggs 2004; Hofmann & Müller 2018) and the anthropogenic gyroscopes carried onboard the Gravity Probe B (GP-B) spacecraft orbiting the Earth (Everitt et al. 2011, 2015). While GP-B reached a relative accuracy of 3×10^{-3} (Everitt et al. 2011, 2015), the Lunar Laser Ranging (LLR) technique (Dickey et al. 1994) recently allowed to obtain the most accurate measurement of such a relativistic effect with a relative accuracy of 9×10^{-4} (Hofmann & Müller 2018).

In the present work, we show that, with a new accurately tracked Earth’s satellite in circular polar orbit, it should be possible to improve the constraint by (Hofmann & Müller 2018) by about one order of magnitude, or, perhaps, even better, by measuring the De Sitter effect on the spacecraft’s orbital inclination. It is assumed that we will adopt a kinematically rotating and dynamically non-rotating (Brumberg & Kopeikin 1989; Damour, Soffel & Xu 1994) geocentric equatorial coordinate system throughout the paper. In Iorio (2018), it is shown that, in addition to the De Sitter precession to $\simeq 10^{-5}$, also the Lense-Thirring effect (Lense & Thirring 1918) could be measured at a some percent level if an ecliptic coordinate system is used for the data analysis. An appropriate name for the proposed satellite would, thus, be ELXIS, from $\epsilon\lambda\chi\iota\varsigma$ meaning ‘dragging’, ‘trailing’.

The plan of the paper is as follows. In Section 2, the De Sitter rate of change of the inclination of a test body orbiting its primary which, in turn, moves in the external gravitational field of another massive object is analytically worked out. A non-vanishing, long-term effect with a magnitude of 7.6 mas yr^{-1} is found for the Earth-Sun scenario. Depending on the temporal behaviour of the satellite’s node, it can be either a sinusoidal signal or a secular trend. The next three Sections are devoted to the main perturbations of gravitational origin on the satellite’s inclination. Section 3 deals with the long-term signatures induced by the even and odd zonal harmonics of the Earth’s geopotential. It turns out that they all vanish if the satellite follows a circular path, or if its orbital plane is perpendicular to the Earth’s equator. In Section 4, the aliasing due to the Earth’s solid and ocean tides is discussed. Both the solid and the ocean components of the K_1 tidal constituent, whose key parameters are rather poorly known at present, induce long-term rates of change on the inclination which have nominally huge amplitudes and

the same temporal pattern of the De Sitter effect. Luckily, they vanish for polar orbits. The impact of deviations from such an ideal orbital configuration is discussed by finding that departures up to $\simeq 100$ times larger than those characterizing GP-B at its launch are able to reduce the nominal tidal perturbations of K_1 to a sufficiently small level. The 3rd-body perturbations due to the Sun and the Moon are worked out in Section 5. While the heliocentric gravitational parameter is determined with an accuracy which allows to deem the Sun-induced effect as negligible, the lunar one is more effective in potentially impacting the satellite’s inclination. However, the present-day level of accuracy of the selenocentric gravitational parameter allows to fulfil our requirements. Section 6 treats the non-gravitational perturbations by assuming a LAGEOS-type cannonball geodetic satellite. It turns out that none of them should pose a threat to our goals since most of them vanish for a circular polar orbit, or have temporal signatures which are distinctively different from the De Sitter one. The geomagnetic field may affect the inclination of an electrically charged satellite in a circular polar orbit with a secular trend whose residual effect, however, should be small enough in view of the current level of accuracy in our knowledge of the Earth’s magnetic dipole moment. The issue of the actual observability of a change in the inclination of the order of the De Sitter one is tackled in Section 7. It appears that reaching a measurement accuracy for the satellite’s inclination better than $\simeq 30 \mu\text{as} = 0.03 \text{ mas}$ does not seem completely unrealistic in a near future. Section 8 resumes our findings and offers our conclusions. A list of definitions of all the physical and orbital parameters used in the text can be found in Appendix A, while the numerical values of most of them are in Appendix B along with the figures.

2. The De Sitter orbital precessions

The perturbing De Sitter potential per unit mass of a satellite orbiting the Earth which, in turns, moves in the external field of the Sun is (Barker & O’Connell 1970)

$$U_{\text{DS}} = \frac{3\mu_{\odot} \mathbf{L}^{\oplus} \cdot \mathbf{L}}{2c^2 r_{\oplus}^3}. \quad (1)$$

Its doubly averaged expression, obtained by using the Keplerian ellipses as unperturbed reference orbits for both the geocentric satellite motion and the heliocentric trajectory of the Earth, turns out to be

$$\langle U_{\text{DS}} \rangle_{P_b P_{\oplus}} = \frac{3\mu_{\odot} n_b n_b^{\oplus} a^2 \sqrt{1 - e^2} [\cos I_{\oplus} \cos I + \sin I_{\oplus} \sin I \cos (\Omega - \Omega_{\oplus})]}{2c^2 a_{\oplus} (1 - e_{\oplus}^2)}. \quad (2)$$

The standard Lagrange equation for the rate of change of the inclination induced by a perturbing potential U_{pert} (Bertotti, Farinella & Vokrouhlický 2003)

$$\frac{dI}{dt} = \frac{1}{n_b a^2 \sin I \sqrt{1 - e^2}} \left(\frac{\partial U_{\text{pert}}}{\partial \Omega} - \cos I \frac{\partial U_{\text{pert}}}{\partial \omega} \right), \quad (3)$$

applied to Equation (2), allows to straightforwardly obtain the long-term, doubly averaged De Sitter rate of change of the satellite's inclination:

$$\left\langle \frac{dI}{dt} \right\rangle_{P_b P_\oplus}^{\text{DS}} = - \frac{3\mu_\odot n_b^\oplus \sin I_\oplus \sin(\Omega - \Omega_\oplus)}{2c^2 a_\oplus (1 - e_\oplus^2)}. \quad (4)$$

It can be shown that Equation (4) can be obtained also within the standard radial-transverse-normal perturbative scheme by doubly averaging the right-hand-side of the Gauss equation for the variation of the inclination (Bertotti, Farinella & Vokrouhlický 2003)

$$\frac{dI}{dt} = \frac{1}{n_b a \sqrt{1 - e^2}} A_w \left(\frac{r}{a} \right) \cos u \quad (5)$$

calculated with

$$A_w^{\text{DS}} = \frac{3\mu_\odot}{c^2 r_\oplus^3} \sqrt{\frac{\mu_\oplus}{a_\oplus (1 - e_\oplus^2)}} \left[L_z^\oplus \sin I (e \sin \omega + \sin u) + (e \cos \omega + \cos u) (L_x^\oplus \cos \Omega + L_y^\oplus \sin \Omega) - \cos I (e \sin \omega + \sin u) (-L_y^\oplus \cos \Omega + L_x^\oplus \sin \Omega) \right]. \quad (6)$$

Eq. (6) is obtained by taking the third term of Eq. (10.12) in Petit, Luzum & et al. (2010), which describes the De Sitter acceleration, to the case of the Earth-satellite system orbiting the Sun, and projecting it onto the normal direction spanned by the out-of-plane unit vector \hat{w} . The trigonometric term $\sin(\Omega - \Omega_\oplus)$ entering Equation (4) tells us that the De Sitter rate of change of the inclination can be viewed either as an essentially secular precession or as a long-periodic, harmonic signal depending on the frequency $\dot{\Omega}$ of the satellite's node and of its initial value Ω_0 . Indeed, given that the node of the heliocentric Earth's orbit stays constant over any conceivable time span devoted to the data analysis since its period amounts to $T_{\Omega_\oplus} = -149,229.87$ yr in such a way that $\Omega_\oplus(t) = \Omega_\oplus^0 + \dot{\Omega}_\oplus t \simeq \Omega_\oplus^0$, if the satellite's node circulates as $\Omega(t) = \Omega_0 + \dot{\Omega}t$ and its period fulfils the condition $T_\Omega \ll T_{\Omega_\oplus}$, then the frequency of the harmonic term in Equation (4) is $2\pi(1 + T_\Omega T_{\Omega_\oplus}^{-1})T_\Omega^{-1} \simeq 2\pi T_\Omega^{-1} = \dot{\Omega}$. In this case, the De Sitter effect is a harmonic one. Instead, if the satellite's node is locked in a fixed position in view of its peculiar orbital geometry which makes $\dot{\Omega} \simeq 0$, it is, thus, possible to obtain an essentially secular precessions for the De Sitter effect on the inclination by choosing $\Omega_0 = \Omega_\oplus + 90$ deg. From Equation (4), the magnitude of the De Sitter inclination rate is

$$\left\langle \frac{dI}{dt} \right\rangle_{P_b P_\oplus}^{\text{DS}} = -7.6 \text{ mas yr}^{-1} \sin(\Omega - \Omega_\oplus), \quad (7)$$

where mas yr^{-1} stands for milliarcseconds per year.

For the sake of completeness, we explicitly show also De Sitter rates of change of the satellite's node Ω and perigee ω which can be directly obtained from Equation (2) with the

appropriate Lagrange perturbing equations:

$$\left\langle \frac{d\Omega}{dt} \right\rangle_{P_b P_\oplus}^{\text{DS}} = \frac{3\mu_\odot n_b^\oplus [\cos I_\oplus - \sin I_\oplus \cot I \cos(\Omega - \Omega_\oplus)]}{2c^2 a_\oplus (1 - e_\oplus^2)}, \quad (8)$$

$$\left\langle \frac{d\omega}{dt} \right\rangle_{P_b P_\oplus}^{\text{DS}} = \frac{3\mu_\odot n_b^\oplus \sin I_\oplus \csc I \cos(\Omega - \Omega_\oplus)}{2c^2 a_\oplus (1 - e_\oplus^2)}. \quad (9)$$

It is important to note that Equation (4) and Equations (8) to (9) are valid for any orbital configuration of both the satellite about its primary and of the motion of the latter one with respect to the third body.

3. The geopotential perturbations

A major source of systematic bias is represented, in principle, by the competing long-term classical orbital variations induced by the even and odd zonal multipoles in terms of which the departures from spherical symmetry of the Newtonian part of the Earth’s gravity field are expressed (Heiskanen & Moritz 1967; Kaula 2000). In particular, the node and the perigee of an Earth’s satellite undergo, among other things, secular precessions due to the even zonal harmonics J_ℓ , $\ell = 2, 4, 6, \dots$ of the geopotential (Heiskanen & Moritz 1967; Kaula 2000). As such, their mismodeled components pose a major threat to a clean measurement of the relativistic signatures of interest depending on the level of uncertainty in our knowledge of J_ℓ .

On the other hand, the satellite’s inclination does not suffer from such an important drawback, as we will show below. Here, we look at the orbital motion of a spacecraft around the Earth, assumed non spherically symmetric, and analytically calculate the rates of change of I averaged over one full orbital period P_b induced by the first five zonal harmonics J_ℓ of the geopotential. To this aim, we use Equation (3) where the correction of degree ℓ to the Newtonian monopole

$$U_{J_\ell} = \frac{\mu_\oplus}{r} J_\ell \left(\frac{R_\oplus}{r} \right)^\ell \mathcal{P}_\ell(\hat{\mathbf{r}} \cdot \hat{\mathbf{S}}_\oplus), \quad (10)$$

which replaces U_{pert} , is straightforwardly averaged over one full orbital revolution by using the Keplerian ellipse as reference unperturbed orbit. As a result, no secular precessions occur for the inclination. Indeed, only long-periodic effects having harmonic patterns characterized by integer multiples of the frequency of the perigee motion are obtained. They turns out to be

$$\left\langle \frac{dI}{dt} \right\rangle_{P_b}^{J_2} = 0, \quad (11)$$

$$\left\langle \frac{dI}{dt} \right\rangle_{P_b}^{J_3} = \frac{3J_3 e n_b R_\oplus^3 \cos I (3 + 5 \cos 2I) \cos \omega}{16a^3 (1 - e^2)^3}, \quad (12)$$

$$\left\langle \frac{dI}{dt} \right\rangle_{P_b}^{J_4} = \frac{15J_4 e^2 n_b R_\oplus^4 (5 + 7 \cos 2I) \sin 2I \sin 2\omega}{128a^4 (1 - e^2)^4}, \quad (13)$$

$$\begin{aligned} \left\langle \frac{dI}{dt} \right\rangle_{P_b}^{J_5} = & -\frac{15J_5 e n_b R_\oplus^5}{2048a^5 (1 - e^2)^5} \left[(4 + 3e^2) (58 \cos I + 49 \cos 3I + 21 \cos 5I) \cos \omega + \right. \\ & \left. + 14e^2 (23 \cos I + 9 \cos 3I) \sin^2 I \cos 3\omega \right], \end{aligned} \quad (14)$$

$$\begin{aligned} \left\langle \frac{dI}{dt} \right\rangle_{P_b}^{J_6} = & \frac{105J_6 e^2 n_b R_\oplus^6}{32768a^6 (1 - e^2)^6} \left[-5(2 + e^2) (37 \sin 2I + 60 \sin 4I + 33 \sin 6I) \sin 2\omega - \right. \\ & \left. - 24e^2 (29 \cos I + 11 \cos 3I) \sin^3 I \sin 4\omega \right]. \end{aligned} \quad (15)$$

In the calculation, the Earth's symmetry axis \hat{S}_\oplus was assumed to be aligned with the reference z axis; moreover, no a-priori simplifying assumptions concerning the orbital geometry of the satellite were made. It is important to note that the largest zonal harmonic, i.e. J_2 , does not contribute at all to the long-term variation of I , as per Equation (11). Moreover, Equations (12) to (15) vanish for either circular ($e = 0$) or polar ($I = 90$ deg) orbits.

4. The solid and ocean tidal perturbations

A further class of competing long-term gravitational orbital perturbations is represented by the solid and ocean tides (Iorio 2001; Kudryavtsev 2002).

Among them, the tesseral ($m = 1$) K_1 tide, with Doodson number (165.555), is the most insidious one since it induces, among other things, long-periodic, harmonic orbital perturbations having large nominal amplitudes and the same frequency of the satellite's node. In the case of the inclination, the largest contribution to the long-term rate of change of the inclination induced by both the solid and the ocean components of K_1 ($\ell = 2$, $m = 1$, $p = 1$, $q = 0$) is proportional to

$$\left\langle \frac{dI}{dt} \right\rangle_{P_b}^{K_1} \propto \frac{\cos I}{n_b a^5 (1 - e^2)^2}; \quad (16)$$

it vanishes for strictly polar orbits. The complete expressions for the tidal rates of change of I can be obtained by applying Equation (3) to Eq. (18) and Eq. (46) of Iorio (2001) with the minus sign

because of a different sign convention for U_{pert} adopted there; they are

$$\left\langle \frac{dI}{dt} \right\rangle_{P_b}^{\text{solid}} = -\sqrt{\frac{5}{24\pi}} \frac{3g_{\oplus} R_{\oplus}^3 k_{2,1,K_1}^{(0)} H_2^1(K_1) \cos I}{2n_b a^5 (1-e^2)^2} \sin(\Omega - \delta_{2,1,K_1}), \quad (17)$$

$$\left\langle \frac{dI}{dt} \right\rangle_{P_b}^{\text{ocean}} = \frac{6G\rho_w R_{\oplus}^4 (1+k_2') C_{2,1,K_1}^+ \cos I}{5n_b a^5 (1-e^2)^2} \cos(\Omega - \varepsilon_{2,1,K_1}^+). \quad (18)$$

Note that, for an a-priori established satellite's node rate $\tilde{\Omega}$, which is largely determined by the first even zonal harmonic according to

$$\tilde{\Omega} \simeq -\frac{3}{2} n_b \left(\frac{R}{a} \right)^2 \frac{J_2 \cos I}{(1-e^2)^2}, \quad (19)$$

Equation (16) is nearly independent of the semimajor axis a .

The largest effect comes from the solid component, whose perturbation varies just as $\sin(\Omega - \delta_{2,1,K_1})$; see the upper row of Figure 1 for a plot of the nominal amplitudes of the rate of change of I as a function of a for different values of the inclination within the broad range $80 \text{ deg} \leq I \leq 100 \text{ deg}$. The uncertainty in the Love number of degree $\ell = 2$ and order $m = 1$ entering the amplitude of the K_1 -induced perturbation is still of the order of² $\simeq 10^{-3}$ (Iorio 2001). The ocean prograde perturbation, proportional to $\cos(\Omega - \varepsilon_{2,1,K_1}^+)$, has a smaller amplitude, as shown by the lower row of Figure 1. On the other hand, the relative mismodeling in the $C_{2,1,K_1}^+$ ocean tidal height coefficient entering Equation (18) is 4×10^{-2} (Lemoine et al. 1998), or even at the $\simeq 10^{-3}$ level if some more recent global ocean models like TPXO.6.2 (Egbert & Erofeeva 2002), GOT99 (Ray 1999) and FES2004 (Lyard et al. 2006) are compared each other.

A strict polar orbital configuration can bring the nominal K_1 tidal perturbations significantly below Equation (4), so that their currently assumed mismodeling, or even worse, is quite able to fulfil our requirements. Figure 2 shows the case of a circular polar orbit with the same departures from the ideal polar geometry of GP-B at its launch (Kahn 2007, p. 141), i.e. $I = 90 \pm 5 \times 10^{-5} \text{ deg}$. However, also less tight constraints on I may be adequate for our goals, especially if orbits with $a \gtrsim 10,000 \text{ km}$ are considered. Figure 3 depicts a scenario for a circular and nearly polar orbit with $I = 90 \pm 5 \times 10^{-3} \text{ deg}$.

We note that, for a fixed node orbital configuration with $\Omega \simeq \Omega_0 = \Omega_{\oplus} + 90 \text{ deg} \simeq 450 \text{ deg}$, the node-dependent trigonometric functions entering Equations (17) to (18) reduce to $\cos \delta_{2,1,K_1} = 0.955$, $\sin \varepsilon_{2,1,K_1}^+ = -0.635$, respectively.

²L. Petrov, personal communication, August 2018.

5. The 3rd-body perturbations: the Sun and the Moon

Another source of potential systematic uncertainty of gravitational origin is represented by the 3rd-body perturbations induced by a distant mass X. Its doubly averaged effect on the satellite's inclination can be worked out by averaging Eq. (7) of Iorio (2012) over the orbital period P_X of X. The general result is

$$\begin{aligned} \left\langle \frac{dI}{dt} \right\rangle_{P_b P_X}^X &= \frac{3Gm_X}{8n_b \sqrt{1-e^2} a_X^3 (1-e_X)^{3/2}} [\cos I \cos I_X + \sin I \sin I_X \cos(\Omega - \Omega_X)] \times \\ &\times \left\{ 5e^2 [-\sin I \cos I_X + \cos I \sin I_X \cos(\Omega - \Omega_X)] \sin 2\omega + \right. \\ &\left. + (2 + 3e^2 + 5e^2 \cos 2\omega) \sin I_X \sin(\Omega - \Omega_X) \right\}. \end{aligned} \quad (20)$$

For $e = 0$, $I = 90$ deg, Equation (20) reduces to

$$\left\langle \frac{dI}{dt} \right\rangle_{P_b P_X}^X = \frac{3Gm_X \sin^2 I_X \sin 2(\Omega - \Omega_X)}{8n_b a_X^3 (1-e_X)^{3/2}}. \quad (21)$$

For a terrestrial satellite, the most important contributions to Equations (20) to (21) are due to the Moon and the Sun.

The heliocentric gravitational parameter μ_\odot is known with a relative accuracy of 7×10^{-11} (Pitjeva 2015); since the nominal value of Equation (20) varies within $\simeq 10^4 - 10^5$ mas yr⁻¹ for a satellite's circular polar orbit with a ranging from, say, 10,000 km to 30,000 km, the systematic bias due to the 3rd-body solar perturbation can be deemed as negligible with respect to Equation (4); the same holds, a fortiori, for lower altitudes.

In the case of the Moon, the situation is subtler because of the relatively less accurate determination of its gravitational parameter μ_ζ . It should be noted that, when referred to the Earth's equator, the lunar node oscillates around zero with a period $T_{\Omega_\zeta} = 18.6$ yr (Roncoli 2005, Fig. (2.4)), while the lunar inclination has a periodicity of about 20 yr (Roncoli 2005, Fig. (2.4)); thus, for a satellite with a fixed node, Equation (21) represents essentially a secular trend. According to Petit, Luzum & et al. (2010), which rely upon Pitjeva & Standish (2009), the relative uncertainty μ_ζ can be assumed of the order of³ 3×10^{-8} . It turns out that, for $e = 0$, $I = 90$ deg, the variability of the Moon's inclination and node, as referred to the Earth's equator, within their natural bounds (Roncoli 2005) ($18 \text{ deg} \lesssim I_\zeta \lesssim 29 \text{ deg}$, $-14 \text{ deg} \lesssim \Omega_\zeta \lesssim 14 \text{ deg}$) couples to the Moon's gravitational parameter uncertainty yielding a bias on Equation (4) of the order of

³The Object Data Page of the Moon provided by the JPL HORIZONS Web interface, revised on 2013, yields a relative uncertainty in μ_ζ of 2×10^{-8} .

$\simeq 3 \times 10^{-5} - 5 \times 10^{-4}$ for a ranging from 8,000 km to 30,000 km; see Figure 4. Future, likely advances in determining $\mu_{\mathcal{C}}$ will improve such evaluations.

6. The non-gravitational perturbations

The impact of the non-gravitational perturbations (Sehna 1975; Milani, Nobili & Farinella 1987b; de Moraes 1994) is, in general, more difficult to be assessed because they depend, among other things, on the actual satellite's composition, shape, physical properties, rotational state. For the sake of definiteness, in the following we will consider a LAGEOS-type cannonball geodetic satellite covered by retroreflectors for Earth-based laser tracking with the Satellite Laser Ranging (SLR) technique (Combrinck 2010).

As far as the direct solar radiation pressure is concerned, Eq. (15) of Lucchesi (2001) shows that, if the eclipses are neglected, the perturbation induced by it on the inclination vanishes for circular orbits. If, instead, the effect of shadow is considered, non-vanishing perturbations with frequencies $\dot{\Omega}$, $2\dot{\Omega}$ would occur at zero order in the eccentricity, as shown by Tab. (5) of Lucchesi (2001).

According to Eq. (32) of Lucchesi (2001), the perturbation induced by the Earth's albedo on the satellite's inclination vanishes for circular orbits if the effect of the eclipses are neglected. Instead, if the satellite enters the Earth's shadow, zero-order perturbations in e , some of which with frequencies $\dot{\Omega}$, occur (Lucchesi 2001, p.456).

Eq. (20) to (22) of Lucchesi (2002) show that the perturbation of the satellite's inclination due to the terrestrial thermal Yarkovsky-Rubincam effect consists of three long-term components: a secular one, which vanishes for a polar orbit or if the thermal lag angle is $\theta = 0$, and two long-periodic harmonic signals with frequencies $\dot{\Omega}$, $2\dot{\Omega}$ which vanish if the orientation of the satellite's spin axis $\hat{\sigma}$ is $\sigma_z = \pm 1$, $\sigma_x = \sigma_y = 0$ or, for a polar orbit, if $\theta = 90$ deg.

In the case of the solar thermal Yarkovsky-Schach effect, Eq. (35) of Lucchesi (2002), which includes the effect of the eclipses, tells us that, luckily, there are no long-periodic harmonic perturbations on I with frequencies multiple of the satellite's nodal one.

Eq. (43) of Lucchesi (2002) tells us that the perturbation induced by a hypothetical asymmetry in the reflectivity of the satellite's surface on the inclination vanishes for circular orbits.

According to Sehna (1981, p. 176), the rate of change of the inclination due to the terrestrial infrared radiation pressure is proportional to e^2 , so that it vanishes for circular orbits.

The atmospheric drag causes a long-term variation of the satellite's inclination to the zero order in the eccentricity which, among other things, is proportional to the atmospheric density, as, e.g., per Eq. (6.17) of Milani, Nobili & Farinella (1987a). Thus, if it experiences marked seasonal

or stochastic temporal variations during the data analysis due to some physical phenomena like, e.g., the solar activity, the resulting temporal pattern may no longer be deemed as a regular trend.

The interaction between the Earth’s magnetic field, assumed here dipolar and with its dipole moment \mathbf{m}_\oplus aligned with the rotational axis, and the possible surface electric charge Q of the satellite induce long-term orbital perturbations (Abdel-Aziz & Khalil 2014). By means of Eq. (24) in Abdel-Aziz & Khalil (2014), with $1/\sin f$ in its first term corrected to $\sin f$ and $B_0 \rightarrow (\mu_0/4\pi)\mathbf{m}_\oplus$, for $e = 0$, $I = 90$ deg it is possible to obtain

$$\left\langle \frac{dI}{dt} \right\rangle_{P_b}^{\text{magn}} = -\frac{\mu_0 \mathbf{m}_\oplus Q}{8\pi a^3 m_s}. \quad (22)$$

Since the Earth’s magnetic dipole is currently known with a relative accuracy of the order of 6×10^{-4} (Durand-Manterola 2009, Tab. 1), Equation (22) impacts Equation (4) at a $\simeq 10^{-5}$ level, as depicted by Figure 5 obtained for the mass of the existing LAGEOS satellite and by varying the satellite’s electric charge within $-100 \times 10^{-11} \text{ C} \leq Q \leq -1 \times 10^{-11} \text{ C}$ (Vokrouhlický 1989).

Eq. (33) of Abdel-Aziz & Khalil (2014) shows that, for polar orbits, the inclination is not affected by electric forces of dipolar origin.

The Poynting-Robertson drag, among other things, exerts a secular drift on the inclination (Lhotka, Celletti & Galeš 2016, Eq. (11)). It turns out to be negligible for our purposes.

As a consequence of such an analysis, it turns out that, in presence of eclipses, the solar radiation pressure and the albedo induce perturbations on I having essentially the same temporal pattern of the De Sitter signal of Equation (4). Actually, as it can be inferred from Fig. (2) and Fig. (3) of Ismail et al. (2015) and with the aid of the expressions for \hat{w} , \hat{s} of Lucchesi (2001, p. 450), it turns out that, for $I = 90$ deg, $\Omega = \Omega_\oplus + 90$ deg, it is not possible to avoid the entrance of the satellite into the Earth’s shadow during the yearly cycle of the solar longitude λ_\odot since $-1 \leq \cos i_\odot \leq 1$. This would suggest to adopt a sun-synchronous orbit which, by construction, avoids the eclipses. Indeed, in this case, the satellite’s node circulates with the same period of the apparent geocentric motion of the Sun, i.e. 1 yr (Capderou 2014). In order to meet such a condition, the orbital plane should be no longer polar, with an inclination depending on the adopted value of the semimajor axis. Abandoning the polar orbital configuration does not affect the previously outlined error budget, at least as far as the static part of the geopotential is concerned, provided that the orbit is still kept circular. Indeed, Equations (12) to (15) tell us that they vanish for $e = 0$ independently of I . If Ω were not constant, the De Sitter signature of Equation (4) would look like a long-periodic, harmonic effect with the yearly period of the node. Such a choice would have the advantage of avoiding any possible competing perturbations of non-gravitational origin characterized by the same peculiar temporal pattern. Indeed, the only non-vanishing non-gravitational rates of change of I , i.e. the Yarkovsky-Rubincam effect and the atmospheric drag, are secular and, perhaps, stochastic or seasonal. Furthermore, a time-varying periodic signal with a definite frequency can be measured much more accurately. On the other hand, it is an unfortunate circumstance that a sun-synchronous orbital configuration would leave

very large tidal perturbations due to the solid and ocean components of the K_1 tide, as shown by Equations (17) to (18) and Equation (19). It turns out that their nominal amplitudes would amount to 4576 mas yr^{-1} , -412 mas yr^{-1} , respectively. The current level of mismodeling in them would not allow to meet our $\simeq 10^{-5}$ accuracy goal. Thus, a strict polar orbital configuration has to be finally deemed as preferable, although at the price of introducing potential non-gravitational effects due to the eclipses. However, an analytical calculation of the rate of change of I under the action of the direct solar radiation pressure, performed, to the zero order in e , by using the first term in the series of Eq. (2) and Eq. (4) in Ferraz Mello (1972) for the shadow function, shows that that, for $I = 90 \text{ deg}$ and Ω fixed to some given value $\widetilde{\Omega}$, no secular effects occur. Indeed, the resulting general expression is

$$\begin{aligned} \left\langle \frac{dI}{dt} \right\rangle_{P_b}^{\text{srp} + \text{shadow}} &= \frac{A_{\odot} R_{\oplus}}{8\pi \sqrt{\mu_{\oplus} a}} \{4 \cos \epsilon \cos 2\Omega \sin I \sin 2\lambda_{\odot} - \\ &\quad - 4 \cos I (\cos \Omega \sin \epsilon \sin 2\lambda_{\odot} + \sin 2\epsilon \sin^2 \lambda_{\odot} \sin \Omega) - \\ &\quad - \sin I [(3 + \cos 2\epsilon) \cos 2\lambda_{\odot} + 2 \sin^2 \epsilon] \sin 2\Omega \}. \end{aligned} \quad (23)$$

For $I = 90 \text{ deg}$, Equation (23) reduces to

$$\left\langle \frac{dI}{dt} \right\rangle_{P_b}^{\text{srp} + \text{shadow}} = \frac{A_{\odot} R_{\oplus}}{8\pi \sqrt{\mu_{\oplus} a}} \{4 \cos \epsilon \cos 2\widetilde{\Omega} \sin 2\lambda_{\odot} - [(3 + \cos 2\epsilon) \cos 2\lambda_{\odot} + 2 \sin^2 \epsilon] \sin 2\widetilde{\Omega}\}, \quad (24)$$

which is a harmonic signal with the yearly period of the solar longitude. The same feature holds also for the effect of the eclipses on the perturbations induced by the Earth's albedo. Indeed, they can be calculated in the same way as for the direct solar radiation pressure, apart from the modification introduced by Eq. (36) in Lucchesi (2001) which does not change the frequencies of the resulting signature:

$$\begin{aligned} \left\langle \frac{dI}{dt} \right\rangle_{P_b}^{\text{alb} + \text{shadow}} &= \frac{A_{\text{alb}} R_{\oplus} \sqrt{1 - \left(\frac{R_{\oplus}}{a}\right)^2}}{4\pi \sqrt{\mu_{\oplus} a}} \{4 \cos \epsilon \cos 2\Omega \sin I \sin 2\lambda_{\odot} - \\ &\quad - 4 \cos I (\cos \Omega \sin \epsilon \sin 2\lambda_{\odot} + \sin 2\epsilon \sin^2 \lambda_{\odot} \sin \Omega) - \\ &\quad - \sin I [(3 + \cos 2\epsilon) \cos 2\lambda_{\odot} + 2 \sin^2 \epsilon] \sin 2\Omega \}. \end{aligned} \quad (25)$$

7. Accuracy in determining the inclination

From an observational point of view, reaching the present-day LLR-based relative accuracy level of 9×10^{-4} (Hofmann & Müller 2018) in measuring the shift corresponding to Equation (4) over, say, 5 yr would imply an ability to determine the satellite’s inclination with an accuracy of $\sigma_I \simeq 34 \mu\text{as} = 0.034 \text{ mas}$. Ciufolini et al. (2009) claimed they were able to determine the inclinations of LAGEOS and LAGEOS II, respectively, to the $\simeq 30 - 10 \mu\text{as}$ level over $\simeq 1 - 3$ yr. As far as the “instantaneous” errors are concerned⁴, they are about $\simeq 10.8 - 18 \mu\text{as}$ for 3-day solutions of GPS satellites. The spacecraft of the Global Navigation Satellite System (GNSS) have higher orbits than the LAGEOS’ ones, and their orbits are based on continuous observations. Therefore, the angular Keplerian orbital parameters are well determined for these satellites. Although undoubtedly challenging, it should not be, perhaps, unrealistic to expect further improvements which would allow to reach the $\simeq 10^{-5}$ level of the De Sitter effect in a foreseeable future.

8. Summary and conclusions

The present-day best measurement of the geodetic precession has been obtained by continuously monitoring the motion of the Earth-Moon system in the field of the Sun with the Lunar Laser ranging technique; its relative accuracy is 9×10^{-4} . In this paper, we showed that measuring the long-term De Sitter effect on the inclination of a dedicated terrestrial artificial satellite to a $\simeq 1 \times 10^{-4} - 5 \times 10^{-5}$ level should be feasible in a foreseeable future.

By adopting a circular trajectory in an orbital plane perpendicular to the Earth’s equator and suitably oriented in space has several important advantages.

First, it is possible to transform the otherwise harmonic De Sitter signal having the satellite’s node frequency into an essentially secular precession of -7.6 mas yr^{-1} .

Moreover, all the competing long-term perturbations induced by the even and odd zonals of the geopotential vanish, although they have a temporal signature different from the relativistic one since their frequencies are multiple of that of the satellite’s perigee.

Furthermore, also the competing long-term perturbations due to the solid and ocean components of the K_1 tide, which are characterized by huge nominal amplitudes and the same temporal pattern of the De Sitter signature, vanish. It is quite important since the current accuracy in knowing their key parameters is relatively modest. In order to bring their nominal signatures significantly below the threshold of the relativistic one, departures from the ideal polar configuration as little as $5 \times 10^{-5} \text{ deg}$ are required, especially for relatively small values of the satellite’s semimajor axis. However, even relaxing such a tight requirement by two orders of

⁴K. Sośnica, personal communication, August 2018.

magnitude should not compromise our goal if altitudes over 3,600 km are considered.

The 3rd-body perturbations due to the Sun are far negligible since the heliocentric gravitational parameter is known with high accuracy. As far as the Moon is concerned, its impact is potentially more important; however, the present-day level of accuracy of its gravitational parameter is adequate to meet our goal for most of the satellite's altitudes considered. It is entirely plausible to assume that the continuous laser tracking of our natural satellite will further improve the determination of its gravitational parameter in the foreseeable future.

Most of the non-gravitational perturbations vanish for the orbital geometry proposed here. The remaining ones either have temporal signatures other than the De Sitter one or are modeled with a sufficiently high accuracy for our purposes.

The measurement accuracy required to improve the current level of 9×10^{-4} , obtained with the Lunar Laser Ranging technique, over, say, 5 yr is below $\simeq 30 \mu\text{as}$. Depending on the actual tracking techniques which will be finally adopted, it should not be a prohibitive task to be accomplished in a not too distant future in view of the currently available results for different types of existing spacecraft.

Appendix A Notations and definitions

Here, some basic notations and definitions used in the text are presented. For the numerical values of some of them, see Table 1.

G : Newtonian constant of gravitation

c : speed of light in vacuum

μ_0 : magnetic permeability of vacuum

M_\oplus : mass of the Earth

$\mu_\oplus \doteq GM_\oplus$: gravitational parameter of the Earth

\hat{S}_\oplus : spin axis of the Earth

R_\oplus : equatorial radius of the Earth

\mathbf{m}_\oplus : magnetic dipole moment of the Earth

$\overline{C}_{\ell,m}$: fully normalized Stokes coefficient of degree ℓ and order m of the multipolar expansion of the Earth's gravitational potential

$J_\ell = -\sqrt{2\ell+1} \overline{C}_{\ell,0}$: zonal harmonic coefficient of degree ℓ of the multipolar expansion of the Earth's gravitational potential

U_{J_ℓ} : deviation of degree ℓ and order $m = 0$ from spherical symmetry of the Newtonian part of the Earth's gravitational potential

$\mathcal{P}_\ell(\xi)$: Legendre polynomial of degree ℓ

g_\oplus : Earth's acceleration of gravity at the equator

$k_{2,1,K_1}^{(0)}$: dimensionless frequency-dependent Love number for the K_1 tidal constituent of degree $\ell = 2$ and order $m = 1$

$H_2^1(K_1)$: frequency-dependent solid tidal height for the K_1 constituent of degree $\ell = 2$ and order $m = 1$

$\delta_{2,1,K_1}$: phase lag of the response of the solid Earth with respect to the constituent K_1 of degree $\ell = 2$ and order $m = 1$.

ρ_w : volumetric ocean water density

k_2' : dimensionless load Love number

$C_{2,1,K_1}^+$: ocean tidal height for the constituent K_1 of degree $\ell = 2$ and order $m = 1$.

$\varepsilon_{2,1,K_1}^+$: phase shift due to hydrodynamics of the oceans for the tidal constituent K_1 of degree $\ell = 2$ and order $m = 1$.

Q : satellite's surface electric charge

m_s : satellite's mass

$\hat{\sigma}$: satellite's spin axis

θ : satellite's thermal lag angle

\mathbf{r} : satellite's position vector with respect to the Earth

r : magnitude of the satellite's position vector with respect to the Earth

\mathbf{L} : orbital angular momentum per unit mass of the geocentric satellite's orbit

a : semimajor axis of the geocentric satellite's orbit

$n_b \doteq \sqrt{\mu_\oplus a^{-3}}$: Keplerian mean motion of the geocentric satellite's orbit

$P_b \doteq 2\pi n_b^{-1}$: orbital period of the geocentric satellite's orbit

e : eccentricity of the geocentric satellite's orbit

I : inclination of the orbital plane of the geocentric satellite's orbit to the Earth's equator

Ω : longitude of the ascending node of the geocentric satellite's orbit

Ω_0 : initial value of the longitude of the ascending node of the geocentric satellite's orbit

$\dot{\Omega}$: frequency of the node of the geocentric satellite's orbit

$T_\Omega \doteq 2\pi\dot{\Omega}^{-1}$: period of the node of the geocentric satellite's orbit

ω : argument of perigee of the geocentric satellite's orbit

$u \doteq \omega + f$: argument of latitude of the geocentric satellite's orbit

A_N : normal component of a generic satellite's perturbing acceleration

A_\odot : magnitude of the satellite's disturbing acceleration due to the direct solar radiation pressure

A_{alb} : magnitude of the satellite's disturbing acceleration due to the Earth's albedo

$\hat{w} = \{\sin I \sin \Omega, -\sin I \cos \Omega, \cos I\}$: normal unit vector. It is perpendicular to the satellite's orbital plane

M_\odot : mass of the Sun

$\mu_\odot \doteq GM_\odot$: gravitational parameter of the Sun

r_\oplus : magnitude of the Earth's position vector with respect to the Sun

ϵ : mean obliquity

a_\oplus : semimajor axis of the heliocentric Earth's orbit

$n_b^\oplus \doteq \sqrt{\mu_\odot a_\oplus^{-3}}$: Keplerian mean motion of the heliocentric Earth's orbit

$P_\oplus \doteq 2\pi n_b^{\oplus -1}$: orbital period of the heliocentric Earth's orbit

e_\oplus : eccentricity of the heliocentric Earth's orbit

I_\oplus : inclination of the orbital plane of the heliocentric Earth's orbit to the Earth's equator

Ω_\oplus : longitude of the ascending node of the heliocentric Earth's orbit

Ω_\oplus^0 : initial value of the longitude of the ascending node of the heliocentric Earth's orbit

$\dot{\Omega}_\oplus$: frequency of the node of the heliocentric Earth's orbit

$T_{\Omega_\oplus} \doteq 2\pi\dot{\Omega}_\oplus^{-1}$: period of the node of the heliocentric Earth's orbit

L^\oplus : orbital angular momentum per unit mass of the heliocentric Earth's orbit

M_X : mass of the 3rd body X (Sun \odot or Moon \mathbb{C})

$\mu_X \doteq GM_X$: gravitational parameter of the 3rd body X (Sun \odot or Moon \mathbb{C})

r_X : magnitude of the geocentric position vector of the 3rd body X (Sun \odot or Moon \mathbb{C})

a_X : semimajor axis of the geocentric orbit of the 3rd body X (Sun \odot or Moon \mathbb{C})

P_X : orbital period of the geocentric orbit of the 3rd body X (Sun \odot or Moon \mathbb{C})

e_X : eccentricity of the geocentric Earth's orbit of the 3rd body X (Sun \odot or Moon \mathbb{C})

I_X : inclination of the orbital plane of the geocentric orbit of the 3rd body X to the Earth's equator
(Sun \odot or Moon \mathbb{C})

Ω_X : longitude of the ascending node of the geocentric orbit of the 3rd body X (Sun \odot or Moon
 \mathbb{C})

$T_{\Omega_{\mathbb{C}}}$: period of the node of the geocentric Moon's orbit

λ_{\odot} : Sun's ecliptic longitude

$\hat{s} = \{\cos \lambda_{\odot}, \sin \lambda_{\odot} \cos \epsilon, \sin \lambda_{\odot} \sin \epsilon\}$: versor of the geocentric Sun's direction

i_{\odot} : angle between the geocentric Sun's direction and the satellite's orbital plane

Appendix B Tables and Figures

Table 1: Relevant physical and orbital parameters used in the text. Most of the reported values come from Petit, Luzum & et al. (2010); Iorio (2001); Durand-Manterola (2009) and references therein. The source for the orbital elements characterizing the heliocentric orbit of the Earth and the geocentric orbit of the Moon, both referred to the mean Earth’s equator at the reference epoch J2000.0, is the freely consultable database JPL HORIZONS on the Internet at <https://ssd.jpl.nasa.gov/?horizons> from which they were retrieved by choosing the time of writing this paper as input epoch. For the sake of completeness, we quote also the values of some parameters (ω_{\oplus} , ω_{ζ}) not used to produce the numerical calculation and the plots displayed here. For the level of accuracy with which some of the parameters listed here are currently known, see the main text.

Parameter	Units	Numerical value
G	$\text{kg}^{-1} \text{m}^3 \text{s}^{-2}$	6.67259×10^{-11}
c	m s^{-1}	2.99792458×10^8
μ_0	$\text{kg m A}^{-2} \text{s}^{-2}$	1.25664×10^{-6}
μ_{\oplus}	$\text{m}^3 \text{s}^{-2}$	$3.986004418 \times 10^{14}$
R_{\oplus}	m	6.3781366×10^6
m_{\oplus}	A m^2	7.84×10^{22}
$\overline{C}_{2,0}$	–	$-4.84165299806 \times 10^{-4}$
g_{\oplus}	m s^{-2}	9.7803278
$k_{2,1,K_1}^{(0)}$	–	0.257
$H_2^1(K_1)$	m	0.3687012
$\delta_{2,1,K_1}$	deg	–0.3
ρ_w	kg m^{-3}	1.025×10^3
k_2'	–	–0.3075
$C_{2,1,K_1}^+$	m	0.0283
$\varepsilon_{2,1,K_1}^+$	deg	320.6
m_{LAGEOS}	kg	411
μ_{\odot}	$\text{m}^3 \text{s}^{-2}$	$1.32712440018 \times 10^{20}$
ϵ	deg	23.4393
a_{\oplus}	au	0.9992521882390240
e_{\oplus}	–	0.01731885059206812
I_{\oplus}	deg	23.43866881079952
Ω_{\oplus}	deg	359.9979832232821
$\dot{\Omega}_{\oplus}$	deg cty^{-1}	–0.24123856
ω_{\oplus}	deg	104.4327857096247
μ_{ζ}	μ_{\oplus}	$1.23000371 \times 10^{-2}$
a_{ζ}	km	385,734
e_{ζ}	–	0.05183692147447081
I_{ζ}	deg	20.79861698590651
Ω_{ζ}	deg	12.09689740287468
ω_{ζ}	deg	106.6017252121480

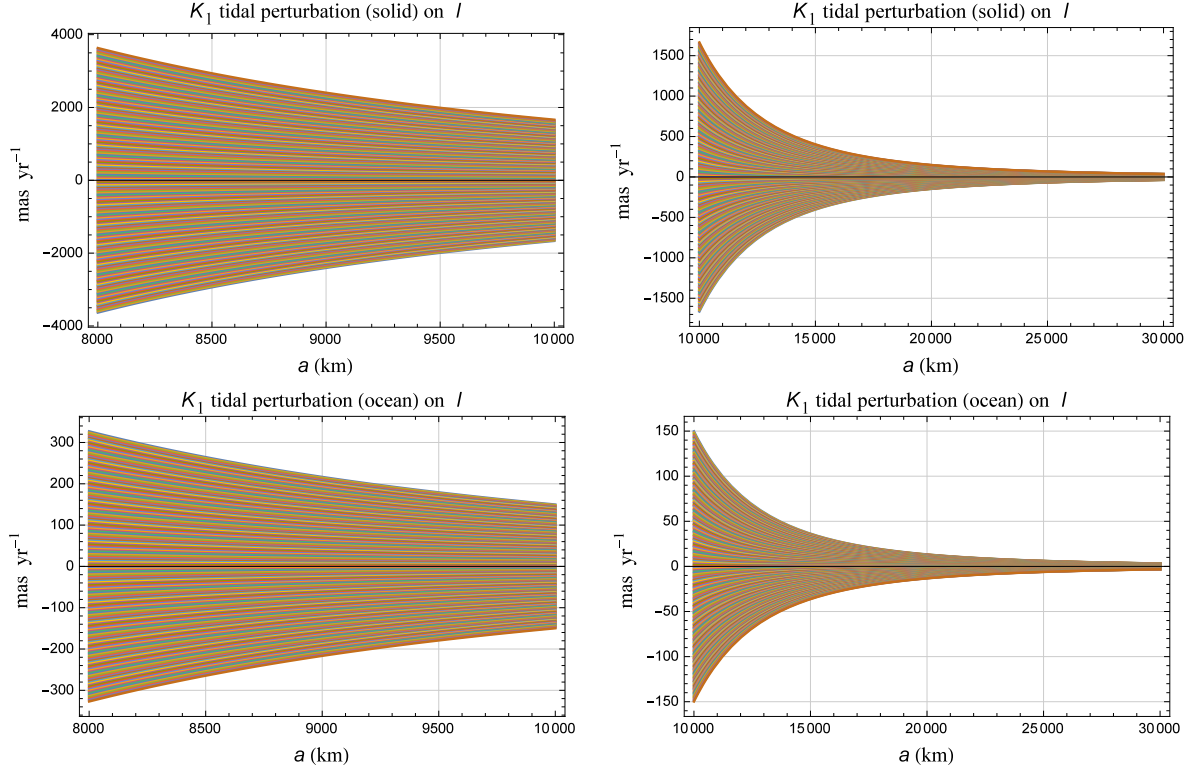


Fig. 1.— Nominal amplitudes, in mas yr⁻¹, of the rates of change of the satellite’s inclination I induced by the solid (upper row) and ocean prograde (lower row) components of the K_1 tide for $\ell = 2$, $m = 1$, $p = 1$, $q = 0$ from Equations (17) to (18) as a function of the semimajor axis a for different values of I in the range $80 \text{ deg} \leq I \leq 100 \text{ deg}$. The current level of mismodeling in $k_{2,1,K_1}^{(0)}$, $C_{2,1,K_1}^+$ is about $\simeq 10^{-3}$ (Iorio 2001) and 4×10^{-2} (Lemoine et al. 1998) or, perhaps, even better ($\simeq 10^{-3}$) if the global ocean models TPXO.6.2 (Egbert & Erofeeva 2002), GOT99 (Ray 1999) and FES2004 (Lyard et al. 2006) are compared, respectively.

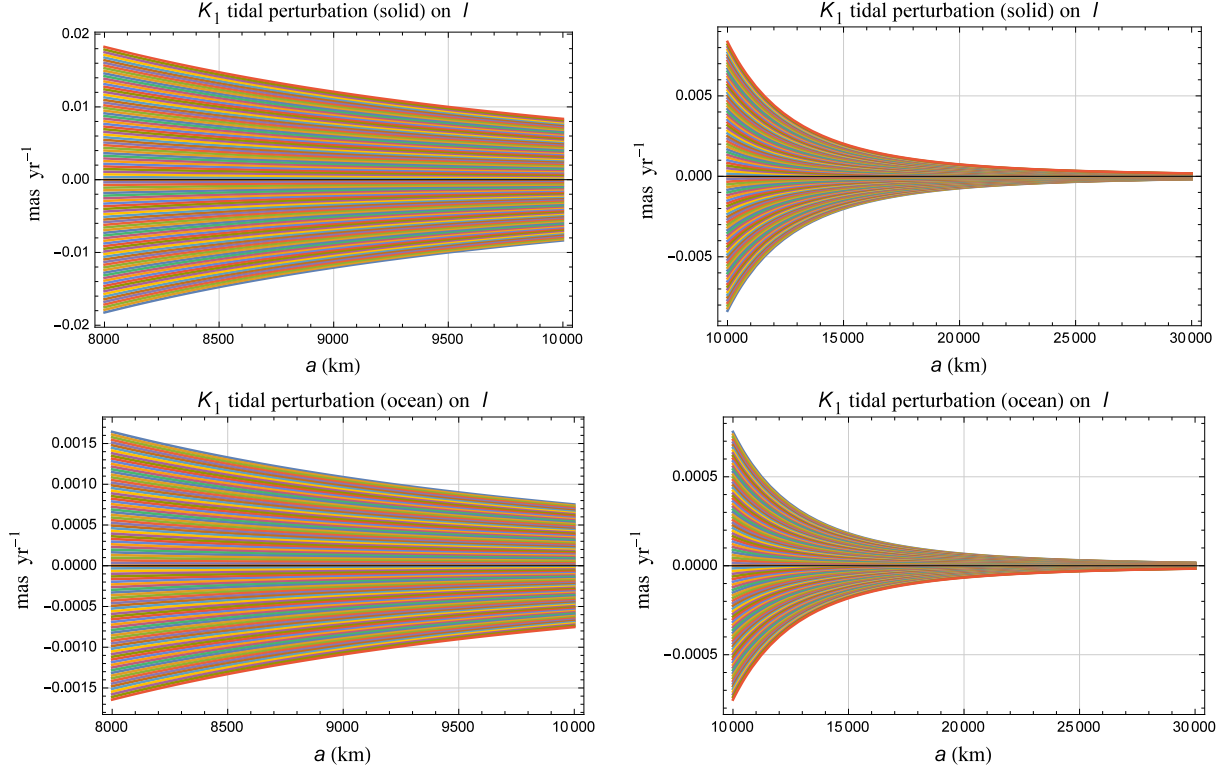


Fig. 2.— Nominal amplitudes, in mas yr⁻¹, of the rates of change of the satellite’s inclination I induced by the solid (upper row) and ocean prograde (lower row) components of the K_1 tide for $\ell = 2$, $m = 1$, $p = 1$, $q = 0$ from Equations (17) to (18) as a function of the semimajor axis a for different values of I in the same range $I = 90 \pm 5 \times 10^{-5}$ deg of GP-B at its launch (Kahn 2007, p. 141). The current level of mismodeling in $k_{2,1,K_1}^{(0)}$, $C_{2,1,K_1}^+$ is about $\simeq 10^{-3}$ (Iorio 2001) and 4×10^{-2} (Lemoine et al. 1998) or, perhaps, even better ($\simeq 10^{-3}$) if the global ocean models TPXO.6.2 (Egbert & Erofeeva 2002), GOT99 (Ray 1999) and FES2004 (Lyard et al. 2006) are compared, respectively.

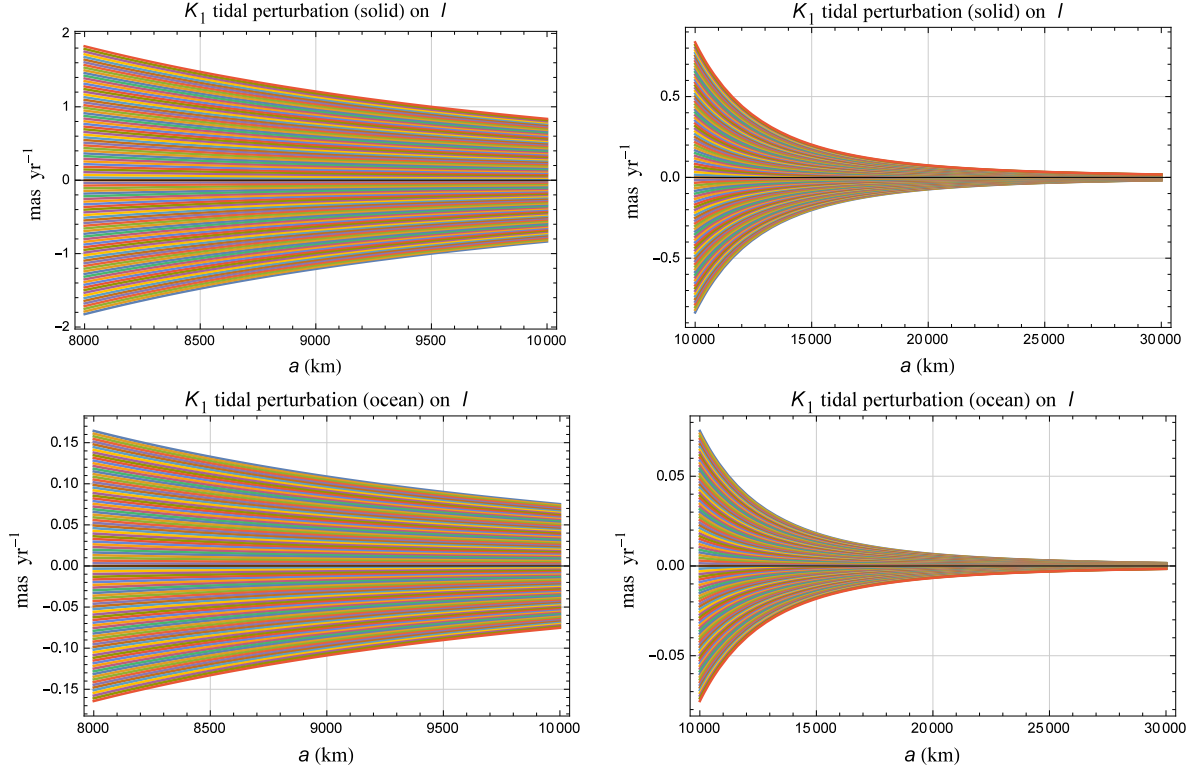


Fig. 3.— Nominal amplitudes, in mas yr⁻¹, of the rates of change of the satellite’s inclination I induced by the solid (upper row) and ocean prograde (lower row) components of the K_1 tide for $\ell = 2$, $m = 1$, $p = 1$, $q = 0$ from Equations (17) to (18) as a function of the semimajor axis a for different values of I in the range $I = 90 \pm 5 \times 10^{-3}$ deg. The current level of mismodeling in $k_{2,1,K_1}^{(0)}$, $C_{2,1,K_1}^+$ is about $\simeq 10^{-3}$ (Iorio 2001) and 4×10^{-2} (Lemoine et al. 1998) or, perhaps, even better ($\simeq 10^{-3}$) if the global ocean models TPXO.6.2 (Egbert & Erofeeva 2002), GOT99 (Ray 1999) and FES2004 (Lyard et al. 2006) are compared, respectively.

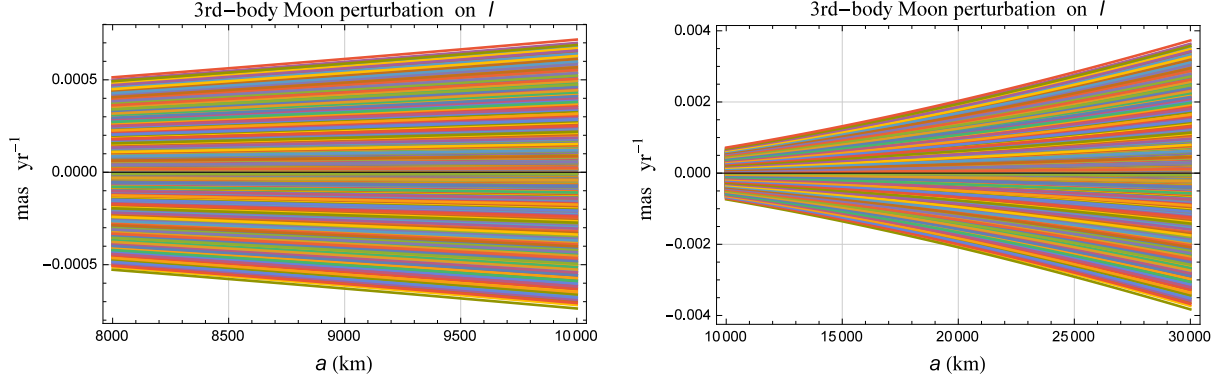


Fig. 4.— Mismodeled rate of change of the satellite’s inclination, in mas yr^{-1} , due to the 3rd-body Moon perturbation as a function of the satellite’s semimajor axis a for $e = 0$, $I = 90^\circ$, $\Omega = \Omega_\oplus + 90^\circ$. Each curve corresponds to a given pair of values of I_ζ , Ω_ζ chosen within their natural range of variation $18^\circ \lesssim I_\zeta \lesssim 29^\circ$, $-14^\circ \lesssim \Omega_\zeta \lesssim 14^\circ$ (Roncoli 2005). A relative error of 3×10^{-8} in the selenocentric gravitational constant μ_ζ was adopted (Petit, Luzum & et al. 2010).

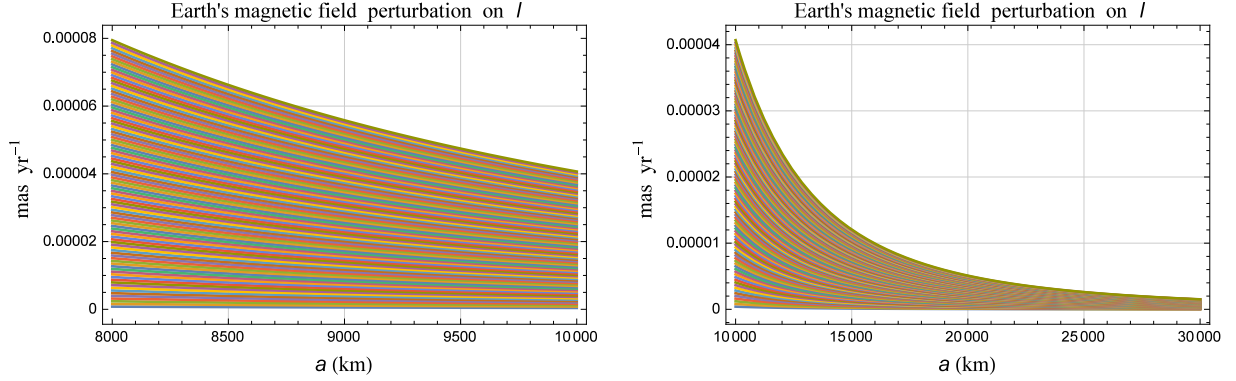


Fig. 5.— Mismodeled amplitude, in mas yr^{-1} , of the rate of change of the satellite’s inclination I induced by the Earth’s magnetic field through the Lorentz force as a function of the semimajor axis a for different values of the satellite’s surface charge $|Q|$ within the range $1 - 100 \times 10^{-11}$ C admitted for LAGEOS (Vokrouhlický 1989). A circular, polar orbit was adopted along with the mass of LAGEOS. The assumed relative uncertainty in the Earth’s magnetic dipole m_\oplus is 6×10^{-4} (Durand-Manterola 2009, Tab. 1).

REFERENCES

- Abdel-Aziz Y. A., Khalil K. I., 2014, *Res. Astron. Astrophys.*, 14, 589
- Barker B. M., O’Connell R. F., 1970, *Phys. Rev. D*, 2, 1428
- Barker B. M., O’Connell R. F., 1979, *Gen. Relat. Gravit.*, 11, 149
- Bertotti B., Ciufolini I., Bender P. L., 1987, *Phys. Rev. Lett.*, 58, 1062
- Bertotti B., Farinella P., Vokrouhlický D., 2003, *Physics of the Solar System*. Kluwer, Dordrecht
- Boerner G., Ehlers J., Rudolph E., 1975, *Astron. Astrophys.*, 44, 417
- Breton R. P. et al., 2008, *Science*, 321, 104
- Brumberg V. A., Kopeikin S. M., 1989, *Nuovo Cimento B*, 103, 63
- Burgay M. et al., 2003, *Nature*, 426, 531
- Capderou M., 2014, *Handbook of Satellite Orbits: From Kepler to GPS*. Springer, Berlin, Heidelberg
- Ciufolini I., Paolozzi A., Pavlis E. C., Ries J. C., Koenig R., Matzner R. A., Sindoni G., Neumayer H., 2009, *Space Sci. Rev.*, 148, 71
- Combrinck L., 2010, in *Sciences of Geodesy - I*, Xu, G., ed., Springer, Berlin, Heidelberg, pp. 301–338
- Damour T., Ruffini R., 1974, *C.R. Acad. Sc. Paris, Série A*, 279, 971
- Damour T., Soffel M., Xu C., 1994, *Phys. Rev. D*, 49, 618
- de Moraes R. V., 1994, *Adv. Space Res.*, 14
- de Sitter W., 1916, *Mon. Not. Roy. Astron. Soc.*, 77, 155
- Debono I., Smoot G. F., 2016, *Universe*, 2, 23
- Dickey J. O. et al., 1994, *Science*, 265, 482
- Dickey J. O., Newhall X. X., Williams J. G., 1989, *Adv. Space Res.*, 9, 75
- Durand-Manterola H. J., 2009, *Planet. Space Sci.*, 57, 1405
- Egbert G. D., Erofeeva S. Y., 2002, *J. Atmos. Oceanic Tech.*, 19, 183
- Everitt C. W. F. et al., 2011, *Phys. Rev. Lett.*, 106, 221101

- Everitt C. W. F. et al., 2015, *Classical Quant. Grav.*, 32, 224001
- Ferraz Mello S., 1972, *Celest. Mech. Dyn. Astr.*, 5, 80
- Fokker A. D., 1920, *Versl. Kon. Ak. Wet.*, 29, 611
- Heiskanen W. A., Moritz H., 1967, *Physical Geodesy*. W. H. Freeman and Company, San Francisco
- Hofmann F., Müller J., 2018, *Classical Quant. Grav.*, 35, 035015
- Hotan A. W., Bailes M., Ord S. M., 2005, *Astrophys. J.*, 624, 906
- Hulse R. A., Taylor J. H., 1975, *Astrophys. J. Lett.*, 195, L51
- Iorio L., 2001, *Celest. Mech. Dyn. Astr.*, 79, 201
- Iorio L., 2012, *Celest. Mech. Dyn. Astr.*, 112, 117
- Iorio L., 2015, *Universe*, 1, 38
- Iorio L., 2018, *ArXiv e-prints*
- Ismail M. N., Bakry A., Selim H. H., Shehata M. H., 2015, *NRIAG J. Astron. Geophys.*, 4, 117
- Kahn R., 2007, *The Gravity Probe B Experiment. “Testing Einstein’s Universe”. Post Flight Analysis-Final Report*. Stanford University
- Kaula W. M., 2000, *Theory of Satellite Geodesy*. Dover Publications, New York
- Konacki M., Wolszczan A., Stairs I. H., 2003, *Astrophys. J.*, 589, 495
- Kramer M., 1998, *Astrophys. J.*, 509, 856
- Kramer M., 2012, in *The Twelfth Marcel Grossmann Meeting. Proceedings of the MG12 Meeting on General Relativity*, Damour T., Jantzen R., Ruffini R., eds., World Scientific, Singapore, pp. 241–260
- Kudryavtsev S. M., 2002, *Celest. Mech. Dyn. Astr.*, 82, 301
- Lemoine F. G. et al., 1998, *The Development of the Joint NASA GSFC and the National Imagery and Mapping Agency (NIMA) Geopotential Model EGM96*. NASA/TP-1998-206861. Goddard Space Flight Center, Greenbelt
- Lense J., Thirring H., 1918, *Physikalische Zeitschrift*, 19, 156
- Lhotka C., Celletti A., Gałęs C., 2016, *Mon. Not. Roy. Astron. Soc.*, 460, 802
- Lorimer D. R. et al., 2006, *Astrophys. J.*, 640, 428

- Lucchesi D. M., 2001, *Planet. Space Sci.*, 49, 447
- Lucchesi D. M., 2002, *Planet. Space Sci.*, 50, 1067
- Lyard F., Lefevre F., Letellier T., Francis O., 2006, *Oc. Dyn.*, 56, 394
- Lyne A. G. et al., 2004, *Science*, 303, 1153
- Milani A., Nobili A., Farinella P., 1987a, *Non-gravitational perturbations and satellite geodesy*. Adam Hilger, Bristol
- Milani A., Nobili A. M., Farinella P., 1987b, *Non-gravitational perturbations and satellite geodesy*. Adam Hilger, Bristol
- Mueller J., Schneider M., Soffel M., Ruder H., 1991, *Astrophys. J. Lett.*, 382, L101
- Petit G., Luzum B., et al., 2010, *IERS Technical Note*, 36, 1
- Pitjeva E. V., 2015, *J. Phys. Chem. Ref. Data*, 44, 031210
- Pitjeva E. V., Standish E. M., 2009, *Celest. Mech. Dyn. Astr.*, 103, 365
- Ray R., 1999, *A global ocean tide model from topex/poseidon altimetry: Got99*. NASA Technical Memorandum NASA/TM209478, Goddard Space Flight Center, Greenbelt, USA
- Roncoli R. B., 2005, *JPL D-32296*
- Schouten W. J. A., 1918, *Versl. Kon. Ak. Wet.*, 27, 214
- Sehnal L., 1975, in *Satellite Dynamics. COSPAR-IAU-IUTAM (International Union of Theoretical and Applied Mechanics)*, Giacaglia, G.E.O. and Stickland, A.C., ed., Springer, Berlin, Heidelberg, pp. 304–330
- Sehnal L., 1981, *Celest. Mech. Dyn. Astr.*, 25, 169
- Shapiro I. I., Reasenber R. D., Chandler J. F., Babcock R. W., 1988, *Phys. Rev. Lett.*, 61, 2643
- Vishwakarma R. G., 2016, *Universe*, 2, 11
- Vokrouhlický D., 1989, *Celest. Mech. Dyn. Astr.*, 46, 85
- Weisberg J. M., Romani R. W., Taylor J. H., 1989, *Astrophys. J.*, 347, 1030
- Weisberg J. M., Taylor J. H., 2002, *Astrophys. J.*, 576, 942
- Williams J. G., Newhall X. X., Dickey J. O., 1996, *Phys. Rev. D*, 53, 6730
- Williams J. G., Turyshev S. G., Boggs D. H., 2004, *Phys. Rev. Lett.*, 93, 261101