

HTTE: A Hybrid Technique For Travel Time Estimation In Sparse Data Environments

immediate

Nikolaos Zygouras¹, zygouras@di.uoa.gr Nikolaos Panagiotou¹, npanagio@di.uoa.gr
 Yang Li³, yangli@sz.tsinghua.edu.cn Dimitrios Gunopulos¹, dg@di.uoa.gr Leonidas
 Guibas², guibas@cs.stanford.edu

¹

Abstract

Travel time estimation is a critical task, useful to many urban applications at the individual citizen and the stakeholder level. This paper presents a novel hybrid algorithm for travel time estimation that leverages historical and sparse real-time trajectory data. Given a path and a departure time we estimate the travel time taking into account the historical information, the real-time trajectory data and the correlations among different road segments. We detect similar road segments using historical trajectories, and use a latent representation to model the similarities. Our experimental evaluation demonstrates the effectiveness of our approach.

1 Introduction

The increasing population density in modern cities is leading to massively increasing commuting demands for citizens. This strongly motivates the need for faster and more efficient navigation tools in the city. To be truly useful such systems need to be able to monitor and accurately predict the traffic conditions across the entire city road network in real-time, to respond to abrupt or unexpected condition changes. Accurate *travel time estimation* for a path in the road network is important for tools that help individual citizens plan their travel; equally stakeholders and city/traffic authorities can exploit such tools for efficient route planning and automatic detection of traffic anomalies. Several works have used data from static sensors, including loop detectors Kwon et al. (2003) and CCTV cameras Zhan et al. (2015) to address the travel time estimation for a path. Such sensors are typically located at several junctions across the city monitoring the traffic condition. The prevalence of such solutions has diminished since their first appearance. The increased capital cost of

¹(1)National and Kapodistrian University of Athens (2)Stanford University (3) Tsinghua-Berkeley Shenzhen Institute

installing and maintaining such devices and their limited and static coverage of the road network in combination with the inherent inaccuracy in calculating the travel time from the output of these sensors (i.e. number of vehicles, speed and video frames) limit their application in practice.

Recently researchers have used trajectory data in order to perform travel time estimation, thus taking advantage of the widespread use of mobile devices that are equipped with Global Position System (GPS) technology. Thus, such mobile devices are transformed into important moving and ubiquitous sensors reporting the traffic condition at different parts of the road network.

However, not all such data are available in real-time for a variety of reasons. Sensors may be offline or smartphones may report their locations infrequently or in batches. Additionally, in several cases the application has access to a small number of sensors. Taxi or bus companies, for instance, have data for the vehicles in their fleet only. Over time, such applications can compile massive historical data with impressive coverage, although at any given time the coverage of the map is sparse.

The *goal of this study* is to estimate the time that is required to travel a given query path considering a particular departure time in real time even when very patchy real time coverage of the network is available. To accomplish this we propose a hybrid model that considers efficiently the recent and historical trajectories generated by a sample of vehicles. In our settings, the travel time estimation is a challenging problem for the following reasons:

1. *Data sparsity*: for the majority of the road segments we do not have any information regarding their recent traffic condition, since only the trajectories of a small subset of vehicles moving in the road network is available. Therefore, our setting is different from industry situations where an extensive real-time coverage of the traffic conditions may be available.
2. *Noisy data*: the travel time reports are extremely noisy. A driver may stop at a traffic light and spend a while waiting, while another driver crosses the junction without stopping at the traffic light. This would generate two divergent travel time reports for the same road segment. Also, some drivers may drive faster or slower than others adding further complexity in the measurements.
3. *Unpredictable dynamics of traffic*: there are many traffic irregularities and anomalies that may occur in the road network (i.e. an accident, a social event etc.) that could affect the expected and the orderly traffic behaviour of the road network.
4. *Response time*: it is crucial to create a model able to answer users' queries instantly and at the same time update its state in real time considering the recent traffic condition.

To address the aforementioned challenges, we propose a Hybrid Travel Time Estimation framework, referred as HTTE. The framework achieves the estimation of the travel time for a given query path (laying on top of the road network), using data from moving vehicles. The proposed framework is capable of providing predictions in real-time by exploiting the similarity of the road segments and by considering travel time reports provided by recent as well as historical trajectories. The contributions of this work can be summarized as follows:

- *A latent representation for road segments:* In order to treat the data sparsity problem in individual segments, we take advantage of the available traffic information from other segments with similar traffic behavior. We provide a mechanism for learning a latent representation for the road segments. This representation describes their traffic behaviour. Thus, road segments with similar traffic behaviour will be placed close in this latent space.
- *A Hybrid Estimation Model:* We develop a streaming and hybrid estimation model that captures the recent traffic reports, the periodicity of the time series and the correlations among different road segments. Our framework models large areas of the city jointly and not the road segments individually, addressing this way the data sparsity problem.
- We *evaluate* our method under realistic settings using data from buses and taxis and compare it with state of the art techniques. We show that hybrid techniques such as the one we propose outperform techniques that use only historical or only real-time and near real-time data. Experiments show that incorporating pathlets can improve the query efficiency up to 14 times with slight degradation in accuracy. This modification allows HTTE to work with interactive applications on a much larger scale.

2 Related Work

Travel Time Estimation Using Static Sensor Data: A variety of techniques have been proposed in the literature for estimating the road segments’ traffic flow or speed, exploiting static sensor data. Among these techniques, Qu et al. (2008) describes a matrix decomposition method, for estimating the traffic flow in Beijing, Li et al. (2013) proposes an extension of Probabilistic Principal Component Analysis and Kernel Principal Component Analysis that captures spatial and temporal dependencies and Wang et al. (2016b) uses deep convolutional neural networks for predicting the road segments’ speed. A DeepNN architecture able to capture spatial/temporal relations between road segments was proposed in Li et al. (2018b) using speeds from static sensors.

Travel Time Estimation Using Dynamic Mobile Sensor Data: Many studies have explored the travel time estimation problem using moving sensors. In Zhan et al. (2013) the authors estimated the travel time in links, employing least-square optimization on taxi trip data that contained endpoint locations and trip metadata. A Bayesian mixture model was introduced in Zhan et al. (2016a) that estimated the short-term average urban link travel times with partial information available. The correlations between the travel times of nearby links and different time slots are crucial for inferring the traffic state of a particular link Niu et al. (2014); Zhang et al. (2016). Online methods that determine the time required by a bus to reach a specified bus stop were proposed in Gal et al. (2017), Gal et al. (2018) and Yu et al. (2011). In Wang et al. (2016a) the authors propose a method that estimates the travel time by identifying near-neighbor trajectories, with similar origin and destination. The final estimation

of the travel time is the weighted average of the neighbors travel times. The authors in Jenelius and Koutsopoulos (2013) state that the travel time estimation can be approximated by the sum of the segments’ traversal time and a delay penalty that occurs at the links between the segments. In Zhan et al. (2016b) the authors propose a hybrid framework that incorporates (i) road network data, (ii) POI (Points of Interest), (iii) GPS trajectories and (iv) weather information to estimate the *travel speed* and the *traffic volume*. In Li et al. (2017) the authors proposed a technique that estimates the travel time using a small number of GPS-equipped cars available, discovering local traffic patterns over a set of frequent paths, a.k.a. pathlets. At query time, a trajectory is decomposed into pathlets, whose recent travel time is estimated using pattern matching with recent travel time observations. A spatio-temporal hidden Markov model that models correlations among different traffic time series was proposed in Yang et al. (2013) taking into account the sparsity, the spatio-temporal correlation, and the heterogeneity of time series. A different approach was followed by Yang et al. (2018); Dai et al. (2016) assigning the weights to the paths instead of the edges of the road network, avoiding splitting the trajectories in small fragments. The authors in Yang et al. (2014) explored the use of weighted PageRank values of edges for assigning appropriate weights to all edges. The authors in Idé and Sugiyama (2011) proposed a weight propagation model able to capture neighboring road-link dependencies and embedded the model to the regression task. In the same direction in Zheng and Ni (2013) the authors provided a multi task learning framework that simultaneously captures spatial dependencies and temporal dynamics encouraging spatio-temporal smoothness.

Learning Latent Features on the Road Network: Recent techniques have suggested more sophisticated methods for taking advantage of historical data for travel time prediction. In Hoffleitner et al. (2012) a technique that estimates the arterial travel time distributions is proposed, introducing hidden random variables that represent the road segments’ state (congested and undersaturated). Then a dynamic bayesian network learns the travel time distributions. A technique that detects the time-varying distribution of travel time of road segments using Graph Convolutional Neural Network was introduced in Hu et al. (2019). In Deng et al. (2016) the authors proposed a method that imputes the short future speeds for the road segments, utilizing latent topological and temporal features learned and updated incrementally through matrix factorization. In Wang et al. (2014) the travel times of different road segments, drivers and time slots are modeled as a 3D sparse tensor. The missing values were filled in using the geospatial features and the recent and historical traffic information. A dynamic programming technique optimally concatenated the path into subpaths.

Deep Learning Approaches: The recent success of deep learning in a variety of learning problems, lead to the design of deep learning architectures for the travel time estimation task. In DeepTravel Zhang et al. (2018) a deep learning architecture is proposed with two major components. The first handles the representation of the features (spatial, temporal, driving state) with an embeddings layer while the second consists of a BiLSTM layer that performs the actual

regression. An origin-destination travel time estimation method is MURAT Li et al. (2018a) that employs a graph embedding method for extracting roads’ embeddings and an embedding layer for capturing the spatial and temporal features. These embeddings layers transform and provide the input to a Residual network. The authors in Wang et al. (2018a) proposed an end-to-end Deep learning framework for travel time estimation of an entire path (DeepTTE). A geo-convolution operation is proposed that handles the GPS points of the trajectory followed by a recurrent component. A multi-task learning component is used in order to learn both the total travel time of the given path and the travel times of smaller parts of the path. Finally in Wang et al. (2018b) the authors proposed a deep learning model that estimates the time of arrival using wide, deep and recurrent components.

In essence, in our work we exploit novel techniques for the discovery of latent features in the spatial and temporal traffic data and at the same time leverage the use of sparse real-time information.

3 Our Approach

3.1 Problem Setup

In this work we propose an efficient algorithm for estimating the travel time that is required for a vehicle to traverse a path of the road network. The proposed framework receives firstly as input a set of vehicles’ *trajectories*. Each *trajectory* is a sequence of time ordered spatial points $T : (p_1, t_1) \rightarrow \dots \rightarrow (p_n, t_n)$, where each point $p_i \in \mathbb{R}^2$ is the sampled GPS position and t_i is the corresponding timestamp of the measurement. Then the points of the trajectories are mapped on a *Road Network*. A *Road Network* is defined as a topological structure of a network captured by a graph \mathcal{G} , where the nodes of \mathcal{G} correspond to a collection of road segments r_i that link different urban areas together and the set of edges represent the connections between these road segments. A *map-matched trajectory* $T_{\mathcal{G}}$ is a projection of a trajectory T in the road network \mathcal{G} . $T_{\mathcal{G}} : (r_1, t_{in,1}, t_1) \rightarrow \dots \rightarrow (r_{n'}, t_{in,n'}, t_{n'})$ is defined as a sequence of the visited road segments r_i along with the timestamps that the vehicle entered $t_{in,i}$ and left t_i each road segment. In this work we are computing the estimated travel time of a given query path, without maintaining profiles for each driver.

Each vehicle that traverses a segment r_i generates a *Travel Time Report* $R_i = (r_i, t_i, TT_i)$. The reports R_i are available when the vehicle exits the road segment. $TT_i = t_i - t_{in,i}$ is the travel time required for the traversal and t_i is the time when the vehicle left the road segment. The travel time reports are stored in a collection R_H that is incrementally updated as new reports are provided. Also, a *Road Segment Embedding* is a mapping $E : r_i \rightarrow \mathbb{R}^D$, that maps a road segment r_i of the road network \mathcal{G} to a D-dimensional latent space. Finally, a query path $P_q : r_{q_1} \rightarrow \dots \rightarrow r_{q_m}$ is an ordered sequence of m consecutive road segments of \mathcal{G} .

Problem Definition. Given a query q that consists of a query path P_q and

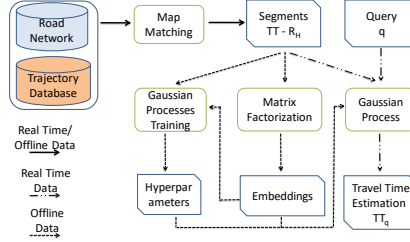


Figure 1: Framework of our approach.

a departure time $t_{dep,q}$, predict the travel time \widehat{TT}_q that is required for a vehicle to traverse all the road segments of P_q departing at $t_{dep,q}$ using the collection of historical travel time reports R_H that have been received until the time of the query.

3.2 Overview of the Approach

The overview of our framework for estimating the travel time of a given query path is illustrated in Figure 1. Our framework has two major tasks. Initially, it aims to model the historical data by examining the traffic behavior of the road segments. Then it makes real-time predictions that exploit both historical and real-time information. Our architecture consists of the following modules:

Module 1: Road Network & Trajectory Partitioning. The first processing component receives as input raw GPS trajectories and maps them onto paths in a road network, such as OpenStreetMap (OSM). In this case, the GPS points of a trajectory are mapped to road segments (i.e. OSM road segments) using the Barefoot² library. Also, in this work we consider more abstract models of the road network. Under this case, the input GPS points could be mapped to sequences of road segments, or to pairs of GPS locations that represent a transition from an origin to a destination.

One way to obtain a compact set of road segment sequences for learning the traffic behaviour is using the concept of pathlet dictionary. Given a set of map matched trajectories S , the **pathlet dictionary (PD)** is a collection of paths (road segment sequences) on the road network that reconstructs all trajectories in S by concatenation. Entries in the pathlet dictionary are referred as *pathlets*. A pathlet dictionary is considered *optimal* if it satisfies the following criteria: (i) The number of pathlets in the dictionary, $|PD|$ is minimized. (ii) For each map matched trajectory $T_G \in S$, the number of pathlets used to reconstruct T_G , $|p(T_G)|$ is minimized.

Although computing the optimal pathlet dictionary from a trajectory collection is an NP-hard problem, Chen et al. (2013) proposed an efficient approximation algorithm to find solution in $O(|S| \cdot n^2)$ time, where $|S|$ is the size of the trajectory collection and n is the maximum number of road segments. When the

²<https://github.com/bmwcarit/barefoot>

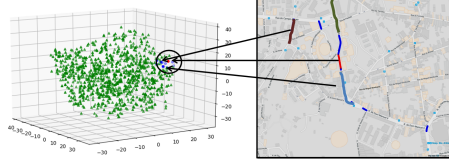


Figure 2: Example segments mapping into the embedding space. The t-SNE technique is used in order to project the embeddings in a 3-dimensional space.

dictionary is computed, it's easy to query the decomposition of map matched trajectories using graph search creating the travel time reports for the pathlets.

After the mapping to the road segments is completed using the former or the latter approach the travel time reports R_H are generated, containing the time required to travel the road segments or the pathlets. This processing module is common for both the historical and the real-time data. These reports are the fundamental element of the proposed travel time estimation technique.

Module 2: A latent representation for road segments. Identifying segments with similar traffic patterns is crucial for tackling the data sparsity problem. This component receives as input timestamped travel time reports for the various road segments. A latent representation for each segment is learned capturing the correlations among the road segments. That is, segments with similar traffic behaviour are placed close in the latent space. On the other hand, segments with divergent traffic behaviour are placed far apart in the latent space. Figure 2 on the right illustrates on the map several road segments with similar traffic behavior (similar embeddings). On the left part of the figure the mapping of these road segments into the embedding space is presented.

Module 3: Travel Time Estimation. The final module estimates the time needed to travel a given query path P_q . This module is comprised by an offline and a real-time stage. A Gaussian Process (Williams and Rasmussen, 2006) model is trained offline with a set of historical reports R_H using a complex covariance function, able to capture a variety of data aspects such as the data periodicity and the magnitude of the most recent values. Then our system receives in real-time queries q and estimates the total travel time required to traverse the given query path P_q , estimating the travel times of all the individual road segments of P_q .

4 THE HTTE Algorithm

We describe the HTTE travel time estimation algorithm. Initially, we describe a technique for modeling the traffic data and for identifying road segments with similar traffic behavior. Then we discuss the desirable properties of our data and present a covariance function that captures these properties. Finally, we describe a method for predicting in real-time the travel times of the query paths.

A Latent Representation for Road Segments

Data sparsity is one of the major obstacles in estimating the travel time of a road segment since traffic information is provided only by a few vehicles. Information for the recent traffic state for the majority of road segments is often missing. It is essential to ensure that the method will use the traffic information from the segments for which we have recent reports in order to infer the state for a segment with similar traffic behavior but without recent information.

Here we propose a technique that detects a latent embedding representation for the segments. The main property of this mapping is that segments with similar traffic behaviour should be placed close in this embedding space. This latent representation is used by the proposed prediction model in order to address the data sparsity issue. For the purpose of constructing the embedding representation for the segments we decided to employ a matrix factorization approach. A similar technique is also used in Deng et al. (2016); Wang et al. (2014). Our aim is to discover some latent features that describe the road segments traffic characteristics. Each road segment r_i and time window w is associated with a D-dimensional embedding vector of latent features. Then, the actual travel time report for the segment r_i in the time window w can be approximated by the product of these two latent vectors. In order to satisfy this condition, the learned embeddings of segments with similar traffic behaviour should be close in the latent space.

In order to apply the matrix factorization method we need to convert the historical reports R_H to a sparse matrix $M \in \mathbb{R}^{N \times W}$, where the N rows correspond to the segments r_i of the road network \mathcal{G} and the W columns correspond to all the time windows of the historical data w . Each time window has a size of 30 minutes and each cell corresponds to the average travel time for a segment r_i in this window (i.e. from 10:00 till 10:30), considering all the vehicles that traversed r_i . After applying the matrix factorization the matrix M is decomposed into two matrices $P \in \mathbb{R}^{N \times D}$, $Q \in \mathbb{R}^{W \times D}$ such that $M \approx P \times Q^T = M'$. The rows of P are the D-dimensional embeddings of the road segments and the rows of Q are the D-dimensional embeddings of the time windows. For estimating the matrices P and Q we minimize the Mean Squared Error (MSE) between the original matrix M and the matrix reconstruction M' using the Stochastic Gradient Descent (SGD). The SGD starts with the random matrices P and Q and at each step alters them considering the direction of the gradient of the objective function. The algorithm terminates when the objective function does not significantly change.

Constructing the Covariance Function: Here, we first introduce the properties that characterise the road segments' travel times. Then we describe the complex covariance function that fits our data. Our aim is to predict the travel time of several queried road segments considering multiple travel time reports which are transmitted by the moving vehicles. Multiple evolving time-series are generated, one for each road segment, and our aim is to make accurate forecasts for their future traffic condition.

To accurately estimate travel time the following key properties of the time

series data should be considered: *(i) Periodicity*: the traffic condition of the road segments is periodic in a daily basis, since commuters tend to follow similar trips. *(ii) Correlation among road segments*: The information provided by multiple road segments can be used in order to make predictions jointly, exploiting the correlations among the road segments and allows us to ameliorate the effects of data sparsity. *(iii) Short term irregularities*: even if the time series are periodic the traffic condition can be affected by multiple factors (i.e. constructions in the road network, an accident or a social event). This could generate traffic congestion events that are impossible to detect without monitoring the real-time traffic reports. *(iv) Noisiness*: the travel time reports are extremely noisy, for instance a driver may be stopped by a traffic light spending 1 minute waiting while another driver may not.

In this work we use Gaussian processes to tackle the travel time estimation problem. We construct appropriately the covariance function providing an excellent fit to the data and characterizing the correlations among the different travel time reports in the process. Here we consider Gaussian processes with a zero mean function. Our goal is to model the travel time (TT) of the road segments as a function of the input vector $\mathbf{x} \in \mathbb{R}^{D+1}$. \mathbf{x} contains the D -dimensional embedding representation of the road segment along with the time that the vehicle left the road segment.

$$\mathbf{x} = [t, \mathbf{e}]^T \quad (1) \quad \mathbf{e} = [e^1, \dots, e^D] \quad (2)$$

We model the daily variation of the road segments' travel times using a periodic covariance function on the timestamp of measurements t , modified by taking the product with a squared exponential component on *(i)* the timestamp measurement t reducing the impact of older reports and *(ii)* the embeddings in order to reduce the impact of irrelevant road segments.

$$k_1(\mathbf{x}, \mathbf{x}') = \theta_1^2 \exp\left(-\frac{(t-t')^2}{2\theta_2^2} - \frac{(\mathbf{e}-\mathbf{e}')^T(\mathbf{e}-\mathbf{e}')}{2\theta_3^2} - \frac{2\sin^2(\pi(t-t'))}{\theta_4^2}\right) \quad (3)$$

The next term of the covariance function, models the medium term irregularities and the correlations among similar road segments. This term uses a rational quadratic component on the timestamp t and a squared exponential component on the road segments' embeddings \mathbf{e} . Using this term the travel time prediction of a road segment is affected by the recent reports of road segments with similar traffic behaviour (close in the embedding space), treating the data sparsity problem.

$$k_2(\mathbf{x}, \mathbf{x}') = \theta_5^2 \left(1 + \frac{(t-t')^2}{2\theta_6\theta_7}\right)^{-\theta_6} \exp\left(-\frac{(\mathbf{e}-\mathbf{e}')^T(\mathbf{e}-\mathbf{e}')}{2\theta_8^2}\right) \quad (4)$$

Finally, a noise model is introduced considering the timestamp and the embeddings of the datapoints.

$$k_3(\mathbf{x}, \mathbf{x}') = \theta_9^2 \exp\left(-\frac{(e-e')^T(e-e')}{2\theta_{10}^2} - \frac{(t-t')^2}{2\theta_{11}^2}\right) \quad (5)$$

The final covariance function is the sum of the previously described covariance functions, $k(\mathbf{x}, \mathbf{x}') = k_1(\mathbf{x}, \mathbf{x}') + k_2(\mathbf{x}, \mathbf{x}') + k_3(\mathbf{x}, \mathbf{x}')$, with hyperparameters $\boldsymbol{\theta} = [\theta_1 \dots \theta_{11}]$. We empirically initialize these hyperparameters based on our prior beliefs about the data. During the learning procedure $\boldsymbol{\theta}$ is automatically adjusted in order to appropriately fit the training data.

Hybrid Travel Time Estimation (HTTE): We now present in detail our travel time estimation algorithm for the received query paths. Our algorithm, presented in Algorithm 1, consists of an offline and a real-time stage. The offline stage is responsible to initialize the required variables and is executed only once. The real-time stage of the algorithm receives in a streaming manner query paths and a departure time for each path and estimates instantly the corresponding travel time considering the already received travel time reports R_H .

Offline stage: Here we perform a set of tasks that initialize our system. Firstly, we compute the average travel time for each road segment for different times of the day, referred as TT_{avg} . These average travel times will provide us later an approximate estimation of the departure time for each road segment of the given query path. In order to compute TT_{avg} the day is partitioned in time windows of 30 minutes. Additionally, we compute for each road segment the average travel time and the standard deviation of travel time, referred as $segsStats$. The $segsStats$ variable does not consider the time of the day. These statistics will be used later in order to standardize the travel time reports of the various road segments. Then our algorithm computes an embedding representation E for each road segment as it was described in Section 4. In the next step of the algorithm, a Gaussian process model, with the covariance function described in Section 4 and zero-mean is trained and its hyperparameters $\boldsymbol{\theta}$ are learned.

Having all the travel time reports that have been received until now and the road segments statistics and embeddings, our next step is to initialize the Gaussian process models, defined as $gpModels$. In order to avoid generating a large Gaussian process model that would consider the travel time reports for all the city and the whole day we perform spatial and temporal partitioning of R_H . This results in multiple $gpModels$ and expedites the estimation of travel times queries. Each model is affiliated with a particular spatial area and time of the day. When a $gpModel$ is generated, a covariance matrix K is constructed using the covariance function of Section 4, and the hyperparameters $\boldsymbol{\theta}$. The covariance matrix, for each $gpModel$, describes the correlation between the different travel time reports that have been received till now for a particular time window and area. Since the road segments have different lengths and their travel times deviate significantly, we decided to standardize the travel time reports for each road segment using the corresponding statistics $segsStats$. Thus the targets \mathbf{y} for each $gpModel$ are the standardized, with the statistics, travel times and not the raw travel times.

The travel time reports are partitioned into different $gpModels$ considering the location of the road segments and their timestamp (Figure 3). More specifically the whole city is decomposed in smaller areas applying a grid of uniformly sized cells. In order to feed the model we allow spatial overlaps with neighboring spatial grid cells in order to improve the accuracy for the road segments

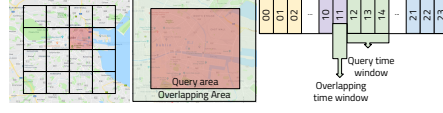


Figure 3: Spatial and temporal partitioning.

that are near the edges of each cell. Also, each day is partitioned into smaller time windows. Here we allow temporal overlaps with the previous and the next time windows, providing traffic information at the beginning of each query time window. The travel time reports that belong in overlapping areas and time windows are inserted into multiple *gpModels*. Finally, each *gpModel* contains the recent and historical reports of each query and overlapping time window and area that is associated with.

Real-time stage: Our system receives query paths in real-time from the *QueriesStream* and performs instantly the travel time estimation for each given query. Initially our algorithm updates the *gpModels* adding the newly received travel time reports. The update of the *gpModels* is performed in predetermined periods and not every time a travel time report or a query is received. Such frequent updates would be time consuming. In order to do this we identify the current time window of the day w , considering the current time. If the window w has changed from the window of the previous query $prevW$ then the *gpModels* are updated. Each *gpModel* is updated extending its covariance matrix K with the travel time reports that have been received from the previous update of the *gpModel* for the investigated spatial area and time window.

The next step of the algorithm is to decompose the given query path in a set of individual road segments (*SubQueries*) and estimate their travel times querying the corresponding *gpModels*. In order to query the *gpModels* it is required to estimate an approximate departure time t_i for each road segment r_{q_i} of the given query path. In order to approximate the departure times we begin with the first road segment r_{q_1} of the query path setting as departure time t_1 for this road segment the trip's departure time $t_{dep,q}$. Then in order to estimate the departure time for the next road segment r_{q_i} we add to the previous road segment departure time t_{i-1} the average travel time TT_{avg} of the previous road segment $r_{q_{i-1}}$, as it was computed in the offline stage of the algorithm. This procedure iterates till the last road segment of the query path. Having an approximate estimation for the departure time for each road segment will allow to perform batch queries to the affected *gpModels* of the query path, speeding up the execution time of the queries.

Finally, individual queries for the road segments' travel times are posed to the appropriate *gpModel*, considering the spatial and temporal partitioning. The *gpModels* return standardized travel times, thus the *segsStats* are required in order to get the actual travel time estimations. The total travel time of the query path \widehat{TT}_q is updated considering the estimates of the *gpModels* for the individual road segments. Finally, \widehat{TT}_q is the estimated travel time for the

Algorithm 1: Travel Time Estimation Algorithm

Data: $R_H, QueriesStream = [q_1, \dots, q_\infty]$
Result: $\widehat{TT}_1, \dots, \widehat{TT}_\infty$

- 1 **Offline Stage;**
- 2 $TT_{avg} \leftarrow computeAvgTravelTime(R_H);$
- 3 $segsStats \leftarrow computeRoadSegmentsStats(R_H);$
- 4 $\mathbf{E} \leftarrow computeEmbeddings(R_H, segsStats);$
- 5 $\boldsymbol{\theta} \leftarrow computeHyperparametersGP(R_H, \mathbf{E}, segsStats);$
- 6 $gpModels \leftarrow initializeMultipleGPs(R_H, \mathbf{E}, segsStats, \boldsymbol{\theta});$
- 7 $prevW \leftarrow None;$
- 8 **Online Stage;**
- 9 **foreach** $q = \langle P_q, t_{dep,q} \rangle$ **in** $QueriesStream$ **do**
- 10 $\widehat{TT}_q \leftarrow 0;$
- 11 $w \leftarrow getTimeWindow();$
- 12 **if** $w \neq prevW$ **then**
- 13 $gpModels.update(R_H, segsStats, \boldsymbol{\theta});$
- 14 $prevW \leftarrow w;$
- 15 $SubQueries \leftarrow decompose_path(P_q, t_{dep,q}, TT_{avg});$
- 16 **foreach** $\langle r_i, t_i \rangle \in SubQueries$ **do**
- 17 $gpModel \leftarrow findGP(r_i, t_i);$
- 18 $\widehat{TT}_q \leftarrow \widehat{TT}_q + gpModel.query(r_i, t_i, segsStats)$

query q .

5 Conclusion

We develop a novel hybrid technique for travel time estimation, that considers recent and historical traffic reports. An embedding representation for each road segment is learned based on its traffic behaviour. This representation is incorporated by a regression technique, handling the data sparsity problem. This allows our technique to make accurate estimations even if there are no recent traffic reports available for a segment. Finally, our technique adapts different levels and types of abstraction that allow the real-time travel time estimation.

References

- Chen, C., Su, H., Huang, Q., Zhang, L., and Guibas, L. (2013). Pathlet learning for compressing and planning trajectories. In *ACM SIGSPATIAL 2013*, pages 392–395.
- Dai, J., Yang, B., Guo, C., Jensen, C. S., and Hu, J. (2016). Path cost distribution estimation using trajectory data. *PVLDB 2016*, 10(3):85–96.

- Deng, D., Shahabi, C., Demiryurek, U., Zhu, L., Yu, R., and Liu, Y. (2016). Latent space model for road networks to predict time-varying traffic. In *ACM SIGKDD 2016*, pages 1525–1534.
- Gal, A., Gunopulos, D., Panagiotou, N., Rivetti, N., Senderovich, A., and Zygoras, N. (2018). Remi: A framework of reusable elements for mining heterogeneous data with missing information. *Journal of Intelligent Information Systems 2018*, (2):367–388.
- Gal, A., Mandelbaum, A., Schnitzler, F., Senderovich, A., and Weidlich, M. (2017). Traveling time prediction in scheduled transportation with journey segments. *Inf. Syst. 2017*, 64(C):266–280.
- Hofleitner, A., Herring, R., Abbeel, P., and Bayen, A. (2012). Learning the dynamics of arterial traffic from probe data using a dynamic bayesian network. *IEEE T-ITS 2012*, 13(4):1679–1693.
- Hu, J., Guo, C., Yang, B., and Jensen, C. S. (2019). Stochastic weight completion for road networks using graph convolutional networks. In *IEEE ICDE 2019*, pages 1274–1285.
- Idé, T. and Sugiyama, M. (2011). Trajectory regression on road networks. In *AAAI 2011*, pages 203–208.
- Jenelius, E. and Koutsopoulos, H. N. (2013). Travel time estimation for urban road networks using low frequency probe vehicle data. *Transportation Research Part B: Methodological*, 53:64–81.
- Kwon, J., Varaiya, P., and Skabardonis, A. (2003). Estimation of truck traffic volume from single loop detectors with lane-to-lane speed correlation. *Journal of the TRB 2003*, (1856):106–117.
- Li, L., Li, Y., and Li, Z. (2013). Efficient missing data imputing for traffic flow by considering temporal and spatial dependence. *Transportation research part C: emerging technologies 2013*, 34:108–120.
- Li, Y., Fu, K., Wang, Z., Shahabi, C., Ye, J., and Liu, Y. (2018a). Multi-task representation learning for travel time estimation. In *ACM SIGKDD 2018*, pages 1695–1704.
- Li, Y., Gunopulos, D., Lu, C., and Guibas, L. (2017). Urban travel time prediction using a small number of gps floating cars. In *ACM SIGSPATIAL 2017*, pages 3:1–3:10.
- Li, Y., Yu, R., Shahabi, C., and Liu, Y. (2018b). Diffusion convolutional recurrent neural network: Data-driven traffic forecasting. In *ICLR 2018*.
- Niu, X., Zhu, Y., and Zhang, X. (2014). Deepsense: A novel learning mechanism for traffic prediction with taxi gps traces. In *IEEE GLOBECOM 2014*, pages 2745–2750. IEEE.

- Qu, L., Zhang, Y., Hu, J., Jia, L., and Li, L. (2008). A bpca based missing value imputing method for traffic flow volume data. In *IEEE IV Symposium 2008*, pages 985–990.
- Wang, D., Zhang, J., Cao, W., Li, J., and Zheng, Y. (2018a). When will you arrive? estimating travel time based on deep neural networks. In *AAAI 2018*, pages 2500–2507.
- Wang, H., Kuo, Y.-H., Kifer, D., and Li, Z. (2016a). A simple baseline for travel time estimation using large-scale trip data. In *ACM SIGSPATIAL 2016*, pages 19:1–19:22.
- Wang, J., Gu, Q., Wu, J., Liu, G., and Xiong, Z. (2016b). Traffic speed prediction and congestion source exploration: A deep learning method. In *IEEE ICDM 2016*, pages 499–508. IEEE.
- Wang, Y., Zheng, Y., and Xue, Y. (2014). Travel time estimation of a path using sparse trajectories. In *ACM SIGKDD 2014*, pages 25–34.
- Wang, Z., Fu, K., and Ye, J. (2018b). Learning to estimate the travel time. In *ACM SIGKDD 2018*, pages 858–866.
- Williams, C. K. and Rasmussen, C. E. (2006). Gaussian processes for machine learning. *the MIT Press*, 2(3):4.
- Yang, B., Dai, J., Guo, C., Jensen, C. S., and Hu, J. (2018). PACE: a path-centric paradigm for stochastic path finding. *VLDB J.*, 27(2):153–178.
- Yang, B., Guo, C., and Jensen, C. S. (2013). Travel cost inference from sparse, spatio-temporally correlated time series using markov models. *PVLDB*, 6(9):769–780.
- Yang, B., Kaul, M., and Jensen, C. S. (2014). Using incomplete information for complete weight annotation of road networks. *IEEE TKDE 2014*, 26(5):1267–1279.
- Yu, B., Lam, W. H., and Tam, M. L. (2011). Bus arrival time prediction at bus stop with multiple routes. *Transportation Research Part C: Emerging Technologies*, 19(6):1157–1170.
- Zhan, X., Hasan, S., Ukkusuri, S. V., and Kamga, C. (2013). Urban link travel time estimation using large-scale taxi data with partial information. *Transportation Research Part C: Emerging Technologies*, 33:37–49.
- Zhan, X., Li, R., and Ukkusuri, S. V. (2015). Lane-based real-time queue length estimation using license plate recognition data. *Transportation Research Part C: Emerging Technologies*, 57:85–102.
- Zhan, X., Ukkusuri, S. V., and Yang, C. (2016a). A bayesian mixture model for short-term average link travel time estimation using large-scale limited information trip-based data. *Automation in Construction*, 72:237–246.

- Zhan, X., Zheng, Y., Yi, X., and Ukkusuri, S. V. (2016b). Citywide traffic volume estimation using trajectory data. *IEEE Transactions on Knowledge and Data Engineering*, 29(2):272–285.
- Zhang, F., Zhu, X., Hu, T., Guo, W., Chen, C., and Liu, L. (2016). Urban link travel time prediction based on a gradient boosting method considering spatiotemporal correlations. *ISPRS 2016*, 5(11):201.
- Zhang, H., Wu, H., Sun, W., and Zheng, B. (2018). Deeptravel: a neural network based travel time estimation model with auxiliary supervision. In *IJCAI 2018*, pages 3655–3661.
- Zheng, J. and Ni, L. M. (2013). Time-dependent trajectory regression on road networks via multi-task learning. In *AAAI 2013*, pages 1048–1055.