

Elevating Industries with Unmanned Aerial Vehicles: Integrating Sustainability and Operational Innovation

Ali Kaan Kurbanzade ^{a,c,d} • Ansaar M. Baig ^{b,c,d} • Sanjay Mehrotra ^{c,d,*}

^a Department of Operations & Decision Technologies, Kelley School of Business, Indiana University, Bloomington, IN, USA

^b Harvard Business School, Harvard University, Boston, MA, USA

^c Department of Industrial Engineering and Management Sciences, Northwestern University, Evanston, IL, USA

^d Center for Engineering and Health, Northwestern University, Feinberg School of Medicine, Chicago, IL, USA

*Corresponding author: alikaan@u.northwestern.edu

Abstract: Unmanned aerial vehicles, commonly known as drones, have emerged as a disruptive technology with the potential to revolutionize operations across various industries. Drones are the fast-growing internet-of-things technology and are estimated to have a \$100 billion market value in the next decade. Exploring drone operations through research has the potential to yield innovative academic insights and create significant practical effects in diverse industries, offering a competitive edge. Drawing insights from both academic and industry literature, this article describes how technological advancements in UAVs may disrupt traditional operational practices in different industries (e.g., commercial last-mile delivery, commercial pickup and delivery, telecommunication, insurance, healthcare, humanitarian, environmental, urban planning, homeland security), identifies the value of this evolving disruptive technology from sustainability and operational innovation perspectives, argues the significance of this area for operations management by conceptualizing a research agenda. The current state of the art focuses on the computing aspect of analytical models to tackle a variety of synthetic drone-related problems, with mixed integer optimization being the primary tool. There is a very significant research gap that should focus on drone operations management with industry know-how by partnering with actual stakeholders and using a variety of tools (i.e., econometrics, field experiments, game theory, optimal control, utility functions). This article aims to promote research on UAVs from operations management and industry-specific point of view.

Key words: disruptive technologies, drones, unmanned aerial vehicles (UAVs), sustainable development goals, operational innovation, research directions

History: This paper was first submitted in December 2023.

“Drones overall will be more impactful than I think people recognize, in positive ways to help society.”

-Bill Gates

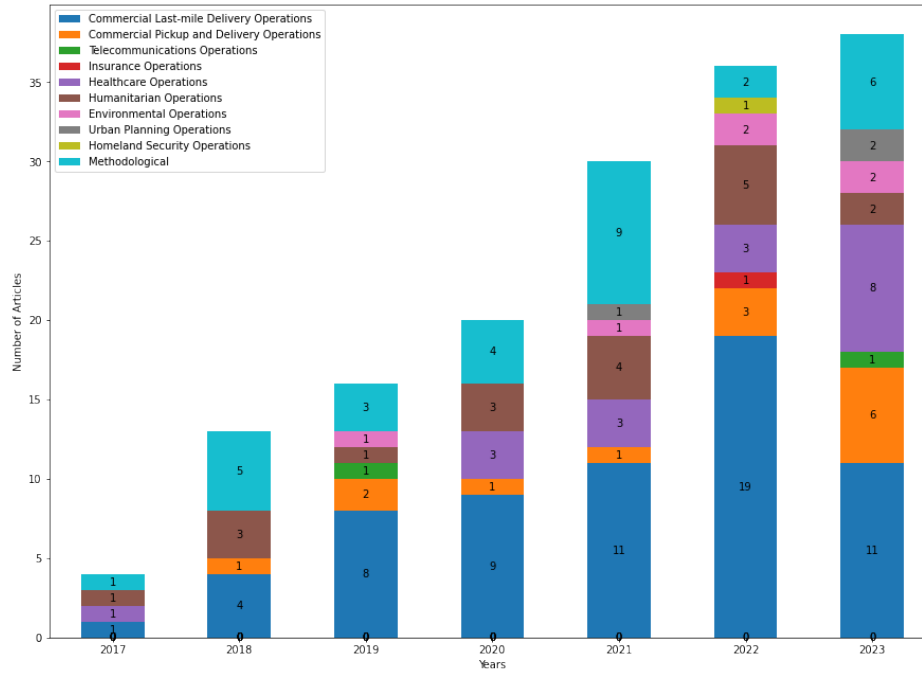
1 Introduction

In recent years, drones and unmanned aerial vehicles (UAVs) have emerged as a game-changing technology with enormous potential in a variety of applications. From their initial development for military use, with numerous mechanical advancements being made to improve their capabilities and performance, the adoption of drones has transformed the way organizations from different industries operate, facilitating more efficient, cost-effective, and sustainable processes. The introduction of Beyond Visual Line of Sight (BVLOS) operations has enabled drones to cover larger distances and operate in inaccessible locations, a once heavily restricted practice due to safety concerns, now made possible through drone technology and

regulatory progression. Alongside, autonomous flight capabilities have evolved, allowing drones to operate without human intervention and handle functions like takeoff, landing, and navigation. With technology improvement, the payload capacity of drones has also escalated, accommodating heavier and more complex payloads, which in turn has broadened applications. In addition, enhanced battery life has allowed longer flights over greater distances, overcoming past limitations. On the regulatory front, entities like the Federal Aviation Administration (FAA) have simplified the drone licensing process, ensuring legal and safe operations (Lieb and Volkert 2020). For example, in 2019, the FAA granted approval to UPS Flight Forward, making it the pioneering drone service to operate as a commercial airline (Insider 2020). Additionally, in January 2021, the FAA for the first time gave permission to American Robotics to operate fully automated drones without the presence of humans and noted that they are working on an Unmanned Aircraft Traffic Management System (Higgins 2021). In order to develop a regulatory baseline for drones in commercial and medical delivery, the UK allocated £90 million (UK Department of Transportation 2020). Moreover, the Indian government is actively investing in drone-related activities to make the country a global drone hub by 2030 (Kumar 2022). According to Cornell et al. (2023), the direct operational expense for a drone delivery of a single package is approximately \$13.50, where the major cost is labor cost (i.e., piloting, training). With a diminishing need for extensive human control, the cost-benefit of using UAVs is expected to increase in the near future. Currently, in terms of carbon emission cost, UAVs are much more beneficial than electric cars, electric vans, and internal combustion engine vans, moreover, their increased autonomy will make drones much more cost-competitive. The continual technological advancements in UAVs will persist in altering the conventional operational practices of companies, giving rise to new business models and enhancing overall sustainability.

During the initial months of 2022, the global daily number of commercial drone deliveries surpassed 2,000 (Cornell et al. 2023). While the quantity of delivery drone units remains modest, with approximately 35,000 units as of the end of 2022, the growth rate is 55% (Insider 2020). Furthermore, companies such as Amazon (i.e. Prime Air), Walmart, Google, FedEx, UPS, DHL, Walgreens, Zipline, and Domino's, are actively investing in drone delivery services, with the potential to revolutionize the logistics industry (Macias et al. 2020). Walmart is emerging as a front-runner in commercial drone delivery, having completed more than 6,000 drone deliveries in 2022 (Insider 2020). The drone delivery market in the US is projected to witness substantial growth, expanding from 1 billion US dollars to 9 billion US dollars between 2022 and 2030, encompassing platforms, software, infrastructure, and services (Statista 2022). In addition, drones in the transportation sector alone have the potential to curtail carbon emissions by up to 4.5 billion tons annually (WEF 2016), which is a crucial step to fulfilling the United Nations Sustainable Development Goals. Aside from the commercial sector, drones are being extensively utilized in other sectors like healthcare and humanitarian operations. For instance, drones are being tested for organ transplantation (Sage et al. 2022)

Figure 1 Distribution of drone operations articles according to sectors and years.

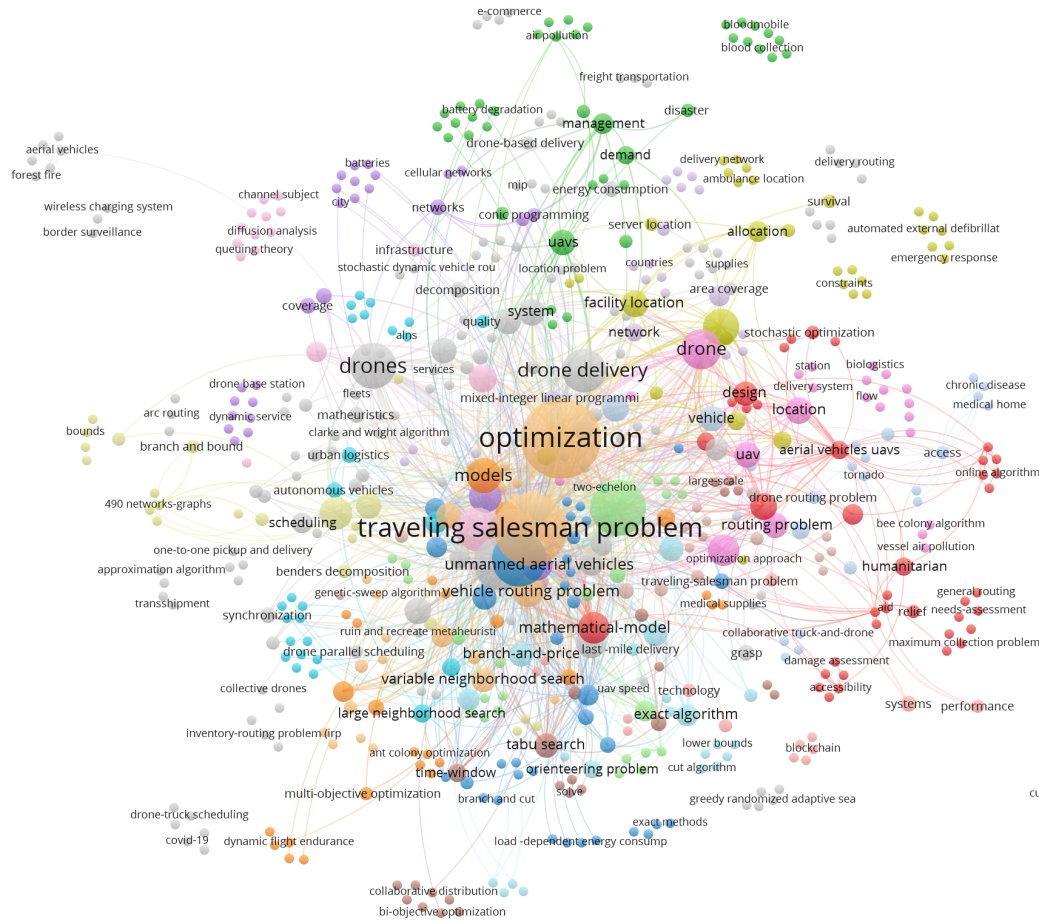


and they have been used for disaster response activities like aid delivery and damage assessment, since 2005 (Chowdhury et al. 2017).

This paper aims to highlight the disruptive potential of unmanned aerial vehicles across various industries, emphasizing the need for research and industry collaboration to explore the operational and sustainability aspects of this technology. Our search methodology involved identifying relevant articles published or available online between 2017 and 2023 that contained an analytical model (i.e., optimization, queuing, Markov decision process). Through this approach, we identified a total of 158 articles that met the inclusion criteria: 64 commercial last-mile delivery, 14 commercial pickup and delivery, 2 telecommunications, 1 insurance, 18 healthcare, 19 humanitarian, 6 environmental, 3 urban planning, 1 homeland security, and 30 methodological. The articles in the methodological class develop solution algorithms for the problems that were already introduced. Distribution of drone operations articles according to sectors and years are depicted in Figure 1. The keyword analysis of articles, using *VOSviewer*, is presented in Figure 2. The journal distribution (Table EC.1) and keyword analysis for each industry (Figure EC.1 - EC.6) are presented in Appendix EC.1.

To the best of our knowledge, this is the first article that examines drone operations from an industry, sustainability (i.e., social, environmental, economic), and operational innovation framework. We highlight the importance and potential of drones in OM/OR/MS research. We conclude that the research often centers on computational aspects, with a focus on large instances and synthetic data. Real-life cases are less frequent, and equity measures in drone operations are lacking. Furthermore, areas such as OM interfaces,

Figure 2 Keyword analysis of drone operations articles ($n = 158$).



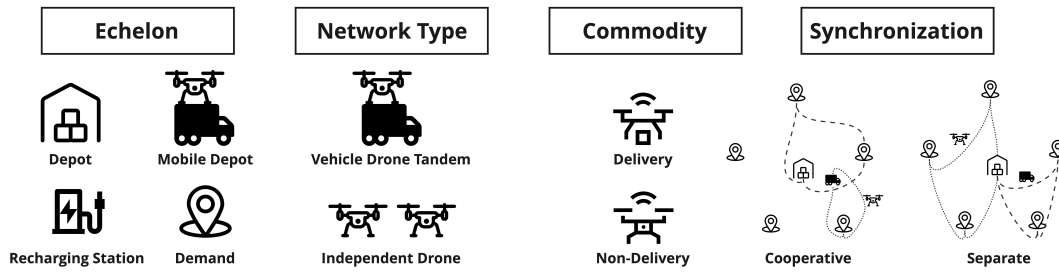
procurement processes, and effects on the workforce remain unexplored. Some industries, like agriculture, construction, and green energy, lack analytical attention to drone applications. Integrating industry knowledge for practical applications is crucial. Lastly, the potential impacts of drones on supply chain financing, risk, and resilience warrant further investigation.

The remainder of this paper is organized as follows. The analytical model applications of drone technology in various industries are presented in Section §2. Section §3 includes the impact of drone operations on the United Nations Sustainable Development Goals. Section §4 describes how the technological advancements in drones are leading to new innovative business models. Finally, we discuss several research directions in Section §5.

2 Drone Technology in Different Industries

In this section, our initial step involves the creation of a comprehensive framework for drone operations. This framework delineates key elements such as the primary hierarchy, network configuration, goods transported, synchronization methods, drone mobility, as well as the number of vehicles and drones. Subsequently, in the subsequent section, we utilize this framework to scrutinize the utilization of drones across

Figure 3 Drone operations framework.



diverse industries. Our analysis aims to incorporate sustainability practices and operational advancements within these applications.

2.1 Echelons and Network Types

In the context of drone operations modeling, an echelon framework is used across different settings. We identify four main echelons as: (i) *supply node*, (ii) *mobile platform*, (iii) *recharging station* and (iv) *demand node*. In a commercial context, the *supply node* often takes the form of a warehouse or a distribution center, functioning as the primary hub where vehicles collect units slated for delivery. Meanwhile, in non-commercial settings, this depot could be a hospital or a relief base station. From these depots, fully-charged drones equipped with packages are dispatched to fulfill delivery needs. In cases where the drone is used for assessment, the *supply node* is just a drone base. On the other hand, *mobile platform* is crucial in vehicle-drone tandem systems. The drone remains with this *mobile platform* until it is deployed, laden with a package, to cater to a demand node. Post-delivery, the drone can return to either a stationary depot or the *mobile platform* to recharge its battery and/or collect more packages for delivery. In certain instances, the *mobile platform* itself can also act as a service point, delivering packages directly to customers. In non-delivery operations, the *mobile platform* is used to extend the coverage of the drones. *Recharging stations* are specialized facilities designed solely to enable drones to recharge or swap their batteries, thereby extending their service range. The final echelon is the *demand node*. This entity can take various forms depending on the context. It could be an area requiring surveillance or assessment, a specific location for meal delivery, or a more generalized point where drones deliver their packages. This echelon represents the endpoint of the delivery chain, effectively completing the cycle of drone-based operations.

Based on the echelon structure, drone network types predominantly concentrated on two main types of systems: *vehicle-drone tandem systems* and *independent drone systems*. *Vehicle-drone tandem systems* are predicated on the cooperative interaction between a bigger vehicle, with higher endurance but less flexibility, and a drone. This synergistic system capitalizes on the respective strengths of bigger vehicles and drones, resulting in operations that are characterized by increased efficiency and reduced costs. For instance, while drones may be used for rapid delivery over difficult terrains, land and water vehicles may be

employed to cater to high-volume or long-distance deliveries. On the other hand, *independent drone systems* involve the exclusive use of drones for operations. These systems typically require comprehensive models to address a myriad of logistic considerations, such as drone flight scheduling, battery management, and load optimization, among others. Collectively, these two types of systems encapsulate the broad spectrum of operational frameworks that are central to the current state of drone operations.

There are certain actions that a drone can perform. In the context of *delivery*, they can deliver or pickup goods, spray or sprinkle substances in the form of liquid or powder, and transmit signals. In contrast in the context of *nondelivery*, with the camera or sensors attached to them, they can assess, inspect, and monitor. Finally, to sustain their batteries they can swap batteries or get charged in docs. Also, some drones can get closer to recharging stations to get charged in a contactless way. There are many factors affecting the energy usage of a drone such as its speed, weight of the payload, and wind.

In the context of *vehicle-drone tandem systems*, synchronization refers to the ability of vehicle(s) and drone(s) to work together in a coordinated and synchronized manner to achieve a common goal. This phenomenon is the fastest growing internet-of-things (IoT) technology. The vehicle boasts a significant carrying capacity but typically operates at lower speeds in urban settings, while the drone, although faster and free from street network restrictions, has limited range and carrying capabilities. [Moshref-Javadi et al. \(2021\)](#) show that a higher level of synchronization reduces lead times. Synchronization can be classified in terms of vehicle type, synchronization type, number of vehicles, number of drones, and nodes per drone trip. The vehicles (*mobile platform*) can be truck (88 articles), mothership drone (6 articles), ambulance (3 articles), ship (2 articles), bus (1 article), and motorcycle (1 article). In *cooperative synchronization*, the drone takes off and lands on the vehicle. In contrast, in *separate synchronization* the vehicle and the drone perform the task separately to increase coverage. In cases where the drone visits both the vehicle and a stationary point (i.e. depot, en-route), we classify these synchronizations as both. In the fleets, there can be single or multiple drones and vehicles. The drones can visit single or multiple nodes after taking off from a vehicle. Finally, in some cases, the drone can/must loop, where it visits and comes back to the vehicle, while the vehicle is stationary. For more information on detailed features of each drone operations article refer to Table [EC.3](#) in Appendix [§EC.1](#).

The primary types of decisions addressed are routing (129 articles), allocation (73 articles), location (43 articles), distribution (39 articles) and inventory (29 articles). Routing decision (operational) covers decisions on vehicle/drone movements and visiting prioritization. Allocation (operational) refers to allocating drones to stations, demand to drones, or scheduling multiple drones in a single vehicle by allocating a drone to time slots. Location (strategic) encapsulates deciding the optimal position of a facility, such as *recharging station*. Distribution (operational) is about decisions regarding the distribution of multiple goods to demand nodes. Finally, inventory decisions (tactical) manage various aspects of the inventory. Note that for drones

with unit capacity, distribution and inventory decisions are not considered, since it is handled through routing variables. In such cases, when a drone visits a demand node, it is assumed that the unit good is delivered. For more information on decision levels of each drone operations article, along with objective functions, refer to Table EC.5 in Appendix §EC.1.

2.2 Applications in Different Industrial Sectors

In this section, we categorize and examine drone operations across various sectors within commercial last-mile delivery (Section §2.2.1), commercial pickup and delivery (Section §2.2.2), telecommunication (Section §2.2.3), insurance (Section §2.2.4), healthcare (Section §2.2.5), humanitarian efforts (Section §2.2.6), environmental applications (Section §2.2.7), urban planning (Section §2.2.8), and homeland security (Section §2.2.9). Please note that our focus here is solely on analytical studies. While there may be additional application domains, those lacking analytical modeling are excluded from this discussion, and remain as future research directions.

2.2.1 Commercial Last-mile Delivery Operations

Drones are mainly used in last-mile delivery in e-commerce. With increased competition in the e-commerce sector, companies are using drones to sustain their on-demand and same-day delivery operations. Due to the COVID-19 pandemic, the volume of e-commerce proliferated and people started living in dispersed areas. To maintain customer satisfaction in all geographical regions, lead times should be at a minimal level. A substantial body of literature in the field of commercial last-mile delivery under *vehicle-drone tandem systems* is built upon the seminal work of Murray and Chu (2015). This work introduces the flying sidekick traveling salesman problem (FSTSP), where a truck embarks on its route from a designated depot, carrying a load of parcels destined for delivery at various nodes. Alongside these parcels, the truck is equipped with a drone, which is also capable of delivering a single package to a demand node at a time. This introduces a level of flexibility, efficiency, and sustainability previously unattainable with traditional delivery systems. Models that tackle the FSTSP are charged with the task of addressing a multitude of interrelated elements. Among these elements are the routing and scheduling of the truck, the identification of optimal takeoff and landing points for the drone, and the effective management of the drone itself. Note that all articles in this sector assume there is a single depot.

There are articles that extend the single vehicle, single drone system, which was introduced in Murray and Chu (2015). Campuzano et al. (2023) consider different flight times for the drone depending on the selected speed, payload weight, and weather conditions. All of these factors also affect the energy consumption of the drone. Accounting for the energy expenditure of drones in the model ensures that the flight plans generated are sustainable and would not lead to premature drone grounding due to battery drainage, thus significantly improving the overall system reliability. Moreover, Dell'Amico et al. (2021b) allows drones to wait in the

customer node for improved synchronization. Jeong et al. (2019) consider the effect of parcel weight on drone energy consumption and introduce restricted flying areas. The inclusion of such constraints ensures the respect of regulatory boundaries and further enhances the safety and legality of drone operations. Liu et al. (2022) incorporate stochastic travel times. Additionally, in Masone et al. (2022), the drone is capable of carrying multiple packages, thus it visits multiple demand nodes when launched from the vehicle. Finally, Najy et al. (2023) embed inventory routing problem into FSTSP.

Another technological advancement includes the utilization of multiple drones in a single vehicle, which enhances the efficiency of the system through parallel processing capabilities (Murray and Raj 2020). There are articles that extend the single vehicle, multiple drone system. Boysen et al. (2018) schedule the delivery to customers by drones for given truck routes. Bruni et al. (2022) allows drones to do multiple trips while the vehicle is stationary at a node. Chang and Lee (2018) focus on vehicle routing decisions to make wider drone-delivery areas using machine learning. In addition, Kang and Lee (2021) consider a heterogeneous drone fleet, where the drones have different speeds and battery capacities. In Luo et al. (2021) and Poikonen and Golden (2020b), drones are capable of carrying multiple packages, thus they visit multiple demand nodes when launched from the vehicle. Since in big cities people do not prefer to go to the ground floor to receive packages, Momeni et al. (2023) consider drone delivery to different altitudes. Moreover, Raj and Murray (2020) consider variable drone speeds. The speeds are inversely proportional to drone energy consumption. Although the majority of the works consider a truck as a vehicle, Wang et al. (2022) is the only article in this class to consider a mothership drone. This work assumes that the dispatched drones go back to the stationary depot after delivery. Yang et al. (2023) include traffic uncertainty assuming that as drones are employed more in different sectors, it will result in air traffic. Finally, Zhao et al. (2022) include navigation environment uncertainty and synchronization risk.

Another substantial portion of the articles consider multiple vehicles and multiple drones. This problem is known to be the vehicle routing problem with drones (VRP-D) in the literature. Despite, in the majority of the *cooperative synchronization* works every vehicle has its own dedicated drone fleet, Bakir and Tiniç (2020) allow a drone dispatched from one truck to land on another truck. Chen et al. (2022) consider *separate synchronization* under demand uncertainty for same-day delivery operations using deep learning. Coindreau et al. (2021) include time-window constraints for modeling on-demand delivery. Furthermore, Kitjacharoenchai et al. (2019) consider both synchronization types where on top of a vehicle-drone tandem system, drones can directly travel from the depot to customers or drones that are dispatched from vehicles can fly back to the depot. Kitjacharoenchai et al. (2020) and Masmoudi et al. (2022) extend the VRP-D, drones have the ability to transport multiple packages, allowing them to visit multiple demand nodes upon being launched from the vehicle. Additionally, Kloster et al. (2023) consider the location decision of robot-supported packet stations, where drones can grab a package. Nguyen et al. (2022) and Saleu et al. (2022) consider *separate synchronization* of trucks and drones, where the drones can loop from depot to a customer.

In these articles, drone scheduling and vehicle routes are optimized. [Rave et al. \(2023\)](#) include deciding on locations for dedicated drone stations, called microdepots, from where drones can start as well as deciding on the fleet of conventional trucks, trucks equipped with drones, and drones. [Ulmer and Thomas \(2018\)](#) consider same-day delivery with a heterogeneous drone fleet and demand uncertainty. In order to determine the delivery method for an order, they propose a policy function approximation based on geographical districting. This approach decides whether the order should be fulfilled using a drone or a vehicle. Their conclusion indicates that the implementation of geographical districting is highly effective in increasing the expected number of same-day deliveries. Furthermore, [Wang et al. \(2022\)](#) considers time-dependent road travel time, due to traffic and proposes a model for improved synchronization. Finally, in [Zhang et al. \(2022\)](#) the maximum flight endurance of drones is dynamically adjusted based on their loading rate to meet the requirements of practical application scenarios.

In order to increase drone flexibility, several articles consider en-route drone operations, where the drones can land, wait and relaunch from discrete locations on the arc that are non-customer nodes ([Salama and Srinivas 2022](#), [Schermer et al. 2019a](#), [Thomas et al. 2023](#)) or intermediary docking hubs ([Wang and Sheu 2019](#), [Wen and Wu 2022](#), [Xia et al. 2023](#)). This aspect allows for the dynamic selection of launch and retrieval points, thereby enhancing the adaptability and ability of the system to respond to unpredictable changes in the operational environment. Another concept in commercial last-mile delivery operations under *vehicle-drone tandem systems* for improved on-demand and same-day delivery is drone resupply ([Dayarian et al. 2020](#), [Dienstknecht et al. 2022](#)). In drone resupply, the truck is routing customer nodes and when the inventory of trucks decreases, the drone resupplies the truck from the depot. Using drones for resupply can reduce the total delivery time by up to 20% ([Pina-Pardo et al. 2021](#)). Despite the fact that many of the articles in this class aim to minimize cost or minimize the makespan, there are some objectives that minimize carbon emission or energy usage for environmental sustainability ([Chiang et al. 2019](#), [Coindreau et al. 2021](#), [Dukkanci et al. 2021](#), [Zhang et al. 2022](#)).

Modeling research has also considered *independent drone system* for commercial last-mile delivery operations. In these systems, to support coverage of drone delivery, models decide where to strategically locate intermediate *recharging stations* ([Cokyasar et al. 2021](#), [Huang and Savkin 2020](#), [Pinto and Lagorio 2022](#), [Shavarani et al. 2019](#)) and drone dispatch centers. Government regulations, customer behaviors ([Baloch and Gzara 2020](#)), gridding choices ([Betti Sorbelli et al. 2023](#)), energy functions ([Cheng et al. 2020](#)), and coverage types ([Liu 2023a](#)) influence these location decisions. These location decisions play a pivotal role in determining the overall efficiency and effectiveness of the drone network, and their selection constitutes a significant part of network design considerations, especially recharging stations allow for the continual operation of drones and provide a much-needed buffer against energy depletion, thus contributing to the development of a more resilient and robust drone network. Modeling research has further delved into the issue of battery allocation across these carefully selected recharging stations, exploring ways to optimize

the distribution of power resources within the network (Asadi and Nurre Pinkley 2022). Additionally, the uncertainties modeled in this class are demand (Asadi and Nurre Pinkley 2022, Chen et al. 2021, Cokyasar et al. 2021, Shen et al. 2021, Liu and Sun 2022), waiting time (Shavarani et al. 2019), and wind direction (Jung and Kim 2022). Also Wang et al. (2023) consider a heterogeneous drone fleet. Although the majority of the works either try to minimize cost or distance, there are some works that use environmental sustainability objective functions, where the models minimize energy consumption (Cheng et al. 2020, Liu and Sun 2022, Troudi et al. 2018, Xia et al. 2021). To operate in an environmentally sustainable manner, in Liu and Sun (2022) drones have adjustable flight speed to trade off energy efficiency.

Innovative models include the application of blockchain technology for the management of shared drone fleets (Xia et al. 2021). Blockchain presents promising opportunities for enhanced coordination and utilization of shared drone resources. Another scholarly work introduces the innovative notion of a collective drone system (Nguyen and Hà 2023). This unique approach allows multiple drones to collaboratively participate in the delivery of a package, particularly when the weight of the parcel exceeds the carrying capacity of any individual drone. This concept showcases a pivotal enhancement in tackling weight-based limitations, thereby extending the operational capabilities of drone delivery systems. Shen et al. (2021) consider a multi-depot drone delivery system where they test different allocation scenarios. They conclude that the shared allocation of drones rule gives a larger throughput capacity than the dedicated drone allocation to warehouses rule, and it reduces the operating cost. As drone technology advances and becomes more cost-efficient, the conclusion drawn is that independent drone delivery networks will experience greater decentralization, facilitating quicker product deliveries (Perera et al. 2020).

2.2.2 Commercial Pickup and Delivery Operations

Commercial pickup and delivery operations involve the use of drones to transport goods from one location to another, providing fast and efficient delivery services. Drones travel from drone hubs to pick up packages from a designated starting point and deliver them to specified destinations, streamlining the delivery process and reducing human intervention in the logistics chain. Unlike *commercial last-mile delivery operations*, in pickup and delivery, there are multiple supply nodes that are dispersed. However, the aim of the models is the same: to sustain high satisfaction levels for on-demand and same-day deliveries, to a dispersed set of customers. In *commercial pickup and delivery operations* articles there are models that consider *vehicle-drone tandem systems* (Cheng et al. 2023, Gu et al. 2023, Ham 2018, Jiang et al. 2023, Karak and Abdelghany 2019, Luo et al. 2022, Meng et al. 2023) and *independent drone systems* (Gómez-Lagos et al. 2022, Kyriakakis et al. 2023, Levin and Rey 2022, Liu 2019, 2023b, Pei et al. 2021, Pinto et al. 2020). Regardless of network type, many of the articles consider time-window constraints to model on-demand nature of the problem and energy aspects (i.e. battery swaps, weight, and distance based energy consumption) of the drones. Additionally, Gu et al. (2023) considers uncertain demand arrival rate and

dynamic vehicle routing. Jiang et al. (2023) consider flexible docking where drones are not assigned to specific trucks and land on another truck. They also consider simultaneous pickup and delivery, for cost savings. Furthermore, Levin and Rey (2022) consider urban airspace, where the sky over current roadways functions as an airspace, structured akin to a multi-tiered transportation network. Finally, a novel work by Cheng et al. (2023) suggests combining passenger and goods transportation through on-demand buses and drones, offering an innovative approach compared to traditional methods that rely solely on ground vehicles. This proposal involves utilizing on-demand buses for both passenger and parcel delivery, complemented by drones exclusively designed for parcel transportation, showcasing a unique integration strategy. This is the only study, where ground transportation is done through public transportation vehicles, with designated routes. The model aims to optimize both passenger and package delivery by using public transportation vehicles as a *mobile platform*.

While the majority of research in this industry predominantly discusses drone utilization within the broad context of package or parcel delivery, some of *independent drone system* articles tailor their studies towards meal delivery. These studies consider the operational dynamics unique to this industry, including factors such as clustering meals as being hot or cold for serving on-demand meal deliveries using dynamic routing (Liu 2019), utilizing uncertain demand arrival to optimize price and fleet size of drones shared by multiple restaurants (Pei et al. 2021), and including customer wait times, the geographical distribution of the population, the variety of restaurants available for network design (Pinto et al. 2020). The objectives considered in these articles are maximizing coverage or minimizing distance between customers and restaurants. In order to expand the coverage Liu (2019) and Pinto et al. (2020) consider locating *recharging stations*.

2.2.3 Telecommunication Operations

In the context of telecommunication operations, drones are used for broadband internet delivery (Cicek et al. 2019, Colajanni et al. 2023). Cicek et al. (2019) focuses on the 3D location problem of multiple drone base stations (DBSs) and resource allocation in a wireless communication network. The problem is formulated as a dynamic capacitated single-source location-allocation problem, with the capacity of a DBS and data rate being non-linear functions of distance and allocated resources, resulting in a non-linear model. On the other hand, Colajanni et al. (2023) introduces a three-stage stochastic network-based optimization model, under demand uncertainty, for providing 5G services using UAVs in disaster management phases. It involves ground users/devices requesting services from controller UAVs, which are executed by a fleet of interconnected UAVs functioning as a flying ad-hoc network via 5G technology.

2.2.4 Insurance Operations

Drones are utilized in insurance operations for risk assessment, property monitoring, and claims inspection, providing insurers with quick and accurate data to streamline processes, improve customer service, and

enhance risk management. As an analytical model, [Zeng et al. \(2022\)](#) discusses the routing and coordination of a drone-truck pairing for specified observation tasks at multiple locations, with periodic battery swaps, and presents a case study where an insurance company used this system to inspect and collect damage evidence after a fire disaster from 631 clients' properties, in the minimum amount of time.

2.2.5 Healthcare Operations

In the context of healthcare operations, drones are used for medical good distribution ([Enayati et al. 2023](#), [Gentili et al. 2022](#), [Enayati et al. 2023](#), [Ghelichi et al. 2021](#), [Macias et al. 2020](#), [Park et al. 2022](#), [Wang et al. 2023](#), [Zhang and Li 2023](#), [Wang et al. 2023](#)), and medical good collection & distribution ([Dhote and Limbourg 2020](#), [Hou et al. 2021](#), [Kim et al. 2017](#), [Rezaei Kallaj et al. 2023](#), [Shi et al. 2022](#)). Drones equipped with medical supplies and equipment can reach remote areas quickly, delivering life-saving vaccines ([Dhote and Limbourg 2020](#), [Enayati et al. 2023](#), [Wang et al. 2023](#), [Enayati et al. 2023](#), [Zhang and Li 2023](#)), blood ([Dhote and Limbourg 2020](#), [Hou et al. 2021](#), [Rezaei Kallaj et al. 2023](#)), testing kits ([Kim et al. 2017](#), [Park et al. 2022](#)), and medications ([Kim et al. 2017](#)) to those in need. The ability of drones to quickly and efficiently deliver these supplies has been particularly important in remote areas during emergencies. For example, during the COVID-19 pandemic, drones were used to deliver test kits, masks, and other medical supplies to areas that were difficult to reach by ground transportation. Drones can also pickup and deliver medical samples to laboratories for testing, allowing for faster diagnosis and treatment. Many medical supplies may have strict storage and handling requirements to ensure their viability. This necessitates the incorporation of perishability into models ([Enayati et al. 2023](#), [Gentili et al. 2022](#), [Zhang and Li 2023](#)). The most common uncertainty types in this context is demand ([Hou et al. 2021](#), [Rezaei Kallaj et al. 2023](#), [Wang et al. 2023](#)), supply ([Rezaei Kallaj et al. 2023](#), [Wang et al. 2023](#)) and drone endurance ([Wang et al. 2023](#)). The majority of the analytical models employ a multi-objective approach to minimize operational costs and ensure equity or social sustainability. For example [Macias et al. \(2020\)](#) minimizes excess vaccine delivery among locations to ensure geographical equity similarly, [Wang et al. \(2023\)](#) minimizes maximum response time. For social sustainability, [Wang et al. \(2023\)](#) maximizes the number of successful vaccinations.

Drones are increasingly being used for emergency response in healthcare, particularly in situations where time is critical. For example, the use of drones has been explored to deliver automated external defibrillators (AEDs) to people in cardiac arrest ([Boutillier and Chan 2022](#), [Lejeune and Margot 2022](#), [Shin et al. 2022](#), [Wankmüller et al. 2020](#)), reducing response times and increasing survival rates. For a bystander's use of an AED, [Boutillier and Chan \(2022\)](#) and [Shin et al. \(2022\)](#) synchronize the drone carrying the AED with the established ambulance system. The goal here is not to replace the traditional ambulance system but to complement it, ensuring that AEDs can be delivered rapidly to the scene of a cardiac emergency while the ambulance is en route. This strategy optimizes the use of resources, potentially shortening the critical window between cardiac arrest and defibrillation, thus increasing survival rates. It is important to understand

that while drone-to-ambulance synchronization represents a significant technological advancement, it also requires the careful coordination of human elements (bystanders) to ensure the optimal functioning of this innovative service. The most common uncertainty types in this context are demand arrival rate (Lejeune and Margot 2022, Shin et al. 2022) and response time (Boutillier and Chan 2022).

2.2.6 Humanitarian Operations

In the context of humanitarian operations, drones are used for relief distribution (Chowdhury et al. 2017, Dukkanci et al. 2023, Ghelichi et al. 2022, Jeong et al. 2020, Kim et al. 2019, Rabta et al. 2018, Yin et al. 2023, Zhu et al. 2022), and relief collection & distribution (Lu et al. 2022). The unique characteristics and requirements inherent to the specific disaster scenarios of these analytical models often necessitate the consideration of additional factors, compared to their commercial counterparts. For instance, Dukkanci et al. (2023) and Yin et al. (2023) consider earthquake, Chowdhury et al. (2017) and Ghelichi et al. (2022) consider hurricane, and Jeong et al. (2020) consider a civil war. Given the extensive variety of aid products required in disaster relief, these models generally do not specify a particular group of items. Also, Rabta et al. (2018) uses demand node prioritization for scarce resource management. Jeong et al. (2020) introduce the concept of humanitarian flying warehouse (HFW), where the HFW is an airship stationed at high altitudes and acts as a mothership drone. The authors propose that this system, with its potential to efficiently traverse geographical barriers and expedite aid distribution, may well be the catalyst for a new era in humanitarian aid logistics. Note that all of the problem settings can be classified as *response operations* in terms of the well-known *disaster management cycle* framework. The most common uncertainties in humanitarian delivery problems are demand (Dukkanci et al. 2023, Ghelichi et al. 2022, Yin et al. 2023, Zhu et al. 2022), drone flight distance (Kim et al. 2019) and drone flight time (Yin et al. 2023).

In addition to the humanitarian *delivery* models outlined, *non-delivery* models primarily involve assessment, surveying, and identification activities. Drones in these contexts may be used for tasks such as post-disaster damage assessment, mapping, and surveying disaster-affected areas, identifying individuals or groups in need of search & rescue, or other similar tasks where the value of the drone lies in its ability to gather and relay information, in a flexible way. Elaborating further, the drones can be used for network assessment, where they are deployed to evaluate a particular road or logistics network (Escribano Macias et al. 2020, Reyes-Rubiano et al. 2021, Zhang et al. 2021, 2023). This evaluation is occasionally supplemented by the use of ground vehicles to ensure comprehensive and accurate assessment (Oruc and Kara 2018, Zhang et al. 2021). These models are crucial in situations where a network's operability and integrity are compromised due to disasters, and there is a need to understand the extent of damage for restoration efforts. Conversely, drones can be used in area assessment which, involves the use of drones to survey disaster-stricken regions (Bravo et al. 2019, Chowdhury et al. 2021, Glock and Meyer 2020, Grogan et al. 2021, Kyriakakis et al. 2022, Ozkan and Kilic 2023). The main objectives of such models can range from

damage assessment of the region (Chowdhury et al. 2021, Grogan et al. 2021) to aiding search & rescue operations (Grogan et al. 2021, Kyriakakis et al. 2022, Bravo et al. 2019). The versatility of drones allows them to access regions otherwise difficult or hazardous for humans, thereby increasing the safety and efficiency of these operations. A notable consideration in one study involves the integration of priority levels for specific areas (Bravo et al. 2019). This factor aids in the strategic allocation and efficient use of drone operation resources, ensuring that high-priority areas receive attention commensurate with their immediate needs. The most common uncertainties in humanitarian non-delivery problems are road network (Escribano Macias et al. 2020, Reyes-Rubiano et al. 2021) and response time (Zhang et al. 2023).

2.2.7 Environmental Operations

Drones are instrumental in environmental monitoring and conservation efforts. Equipped with sensors, they enable efficient data collection, aiding in wildlife tracking, biodiversity assessments, and ecosystem management. Drones provide valuable insights into deforestation, pollution levels, and climate change impacts, facilitating evidence-based decision-making for sustainable practices. In the context of analytical models, drones are used for air pollution detection. According to the International Maritime Organization (IMO), shipping contributes to approximately 13% of sulfur dioxide, nearly 15% of nitrogen oxides, and almost 2.7% of carbon dioxide emissions from human activities (Lindstad et al. 2021). In response to IMO regulations, drones are now widely employed for monitoring ship emissions in ports (Liu et al. 2023, Shen et al. 2020, 2022, Xia et al. 2019). While in Liu et al. (2023) and Shen et al. (2022) drones work in tandem with ships, Shen et al. (2020) and Xia et al. (2019) consider independent drone systems. Note that these works consider moving targets. The ships that are being monitored are moving in the ports. To include this aspect of the problem Liu et al. (2023) consider heterogeneous drone fleets with different flight speeds and endurance and Xia et al. (2019) prioritize inspection of vessels with higher weight.

Drones can also be utilized for forest fire risk mitigation and precision agriculture. Ozkan and Kilic (2023) introduce simulation-based optimization models to create routes for drones that detect forest fires, particularly in remote areas distant from residential regions. The models account for uncertainties in forest fire occurrences and drone flight speeds. Moreover, precision agricultural systems offer data-driven and scientific assistance for managing crops. Ermağan et al. (2022) presents a learning-based algorithm capable of solving the drone routing problem in real time, with the flexibility to update routing decisions whenever operational conditions change.

2.2.8 Urban Planning Operations

The most common urban planning drone operation is traffic inspection. Amorosi et al. (2023) address optimization problems related to coordinating a tandem of a helicopter and a fleet of drones. The drones are

launched from the mothership to perform specific tasks, with a particular focus on preventing and identifying potential concentrations of people during events like popular or religious festivals, taking into account the constraints imposed by COVID-19 restrictions. Similarly, [Campbell et al. \(2021\)](#) introduces a continuous optimization problem, where a fleet of homogeneous drones needs to traverse a network comprising curved or straight lines. The drones have flexibility, as they can enter a line from any point, service a portion of it, exit through another point, and directly travel to any point on another line. Aside from traffic monitoring, this problem is applicable to inspecting pipelines, railways, or power transmission lines. Additionally, drones can be utilized in urban disinfection. For instance, [Manshadian et al. \(2023\)](#) investigate the use of spraying UAVs to combat environmental contamination and infections during crises, like epidemics, with the help of ground vehicles, equipped with disinfection solutions.

2.2.9 Homeland Security Operations

Manned systems for border monitoring are risky and costly due to the borders' vastness and harsh conditions. A potential solution is employing small drones for smart border patrol to access inaccessible areas, improve response time, and enhance agent safety. To address the limited flight duration caused by battery constraints, [Ahmadian et al. \(2022\)](#) suggests a continuous border surveillance system using drones with a dynamic wireless battery charging system along an electrification line, with flight intervals managed based on border section criticality. Their analytical models aim to minimize the number of drones employed, as well as, the total length of the e-line system.

2.3 Methodological Aspects

The analytical modeling approaches, uncertainties and solution approaches for each drone operations article are presented in Table [EC.4](#) in Appendix [§EC.1](#). Note that there is a **Methodological** articles class. These articles develop computational methods to solve problems that were already introduced by other articles and, hence, do not contribute to the application side of the literature. In terms of modeling approach, 145 articles employ optimization modeling (i.e., discrete (118), conic (8), stochastic (8), robust (7), dynamic (3), online(1)), 16 articles employ stochastic process modeling (i.e., queuing (9), MDP (6), simulation (1)) and 6 articles employ other modeling (i.e., real analysis (2), constraint programming (1), continuous approximation (1), fuzzy programming (1), utility functions (1)) approaches. On the other hand, to solve these analytical models, there are 55 articles that develop exact solution methods, in contrast, the remaining 103 articles employ heuristic solution methods. Among these articles 33 of them consider at least one uncertain parameter, and the remaining 125 articles consider full information. In order to test the quality of the solution methods, 106 articles use synthetic instances, whereas 52 use real-life case studies. Under deterministic parameters, the computational complexity of the problem increases exponentially as the number of nodes increases, and since routing decisions are combinatorially complex, the exact solutions perform

poorly in large instances. They are generally able to solve up to 50 nodes. Data-driven heuristic models are more dominant in the literature to be able to solve large instances with uncertainty involved. In short, the literature highly focuses on the computing aspect.

3 Drone Technology and United Nations Sustainable Development Goals

In this section, we explore the impact of drone technology on United Nations Sustainable Development Goals (SDGs) (Kitonsa and Kruglikov 2018), by highlighting their potential to accelerate progress and address key challenges through operations (Besiou et al. 2021, Sunar and Swaminathan 2022). A full list of each of the 17 SDGs is provided in Table EC.6 in Appendix EC.1. We classify the SDGs under three categories: social sustainability (*SDGs 1, 2, 3, 4, 5, 10, 11, 16, 17*), environmental sustainability (*SDGs 6, 7, 13, 14, 15*) and economic sustainability (*SDGs 8, 9, 12*).

3.1 Drone Technology and Social Sustainability

Drones have emerged as a transformative tool with the potential to significantly impact social sustainability through effective operations management. They facilitate last-mile delivery of essential goods such as food, water, medication, vaccine, and chemotherapy, to remote areas (*SDGs 2, 3*). During the COVID-19 pandemic, drones became the primary tool for food delivery, transporting medical samples, and quarantine supplies in different countries. Cozzens (2020) report that the utilization of drones has led to a transport speed enhancement of over 50% in comparison to road transportation in China. This underscores their effectiveness as a more proficient mode of transport for the purposes of epidemic prevention and control. In addition, Parkhill (2022) report that during a rigorous COVID-19 lockdown in Shanghai, China, firefighters at the local level were employing drones to carry out contactless deliveries of essential items such as food and necessities. In terms of crowd post-lockdown monitoring, drones with thermal sensors can detect people with a fever in a crowd for public health (Mohsan et al. 2022) (*SDG 3*). They support sustainable agricultural productivity by real-time crop monitoring and enabling precision spraying (*SDG 2*). They also promote economic opportunities in under-served communities, by increasing the accessibility of local businesses at a low cost (*SDG 1*). Drones aid in urban planning and sustainable development by facilitating aerial mapping, supporting infrastructure maintenance, and improving disaster preparedness. They enable efficient urban planning, assist in monitoring environmental indicators, and enhance emergency response capabilities (*SDG 11*). They also support peacekeeping and law enforcement by enhancing surveillance capabilities. They assist in border surveillance, provide situational awareness during emergencies, and support evidence collection for justice systems (AL-Dosari et al. 2023) (*SDG 16*). These, in turn, promote social inclusivity and equitable resource provision, contributing to the overall betterment of society's well-being and resilience.

3.2 Drone Technology and Environmental Sustainability

UAVs offer a versatile range of applications that contribute to more efficient resource management, reduced ecological impact, and enhanced conservation efforts. Both in terms of carbon emission and energy consumption, drones are much more sustainable compared to many other vehicles (Goodchild and Toy 2018). Drones support environmental sustainability in water, land, and air. Drones aid in water resource management by monitoring water quality, assessing water bodies, and identifying pollution sources (Sibanda et al. 2021). They enable efficient monitoring of water resources, support disaster response in water-stressed regions, and facilitate early detection of water-related issues (Restas 2018, Zhai et al. 2023) (SDG 6, 14). Drones contribute to the promotion of affordable clean energy by surveying potential sites for renewable energy installations. They are used for inspecting power lines, wind turbines, and solar farms, by high-definition cameras and thermal sensors capture detailed imagery, aiding in identifying maintenance needs (Addabbo et al. 2018) (SDG 7). Drones aid in biodiversity conservation and land management by monitoring wildlife populations, combating poaching, and facilitating reforestation efforts. They support habitat mapping, aid in wildlife protection, and assist in monitoring land degradation. In agriculture, precision farming utilizing UAVs facilitates targeted pesticide and fertilizer application, minimizing waste and runoff while optimizing crop yields. In forestry, drones aid in the early detection of forest fires, enabling swift responses that mitigate widespread destruction. Additionally, UAVs are indispensable in wildlife monitoring, enabling researchers to gather essential data without disrupting natural habitats (Jiménez López and Mulero-Pázmány 2019) (SDG 15). On top of all of the mentioned benefits, drones contribute to climate action by providing data for climate research, monitoring deforestation, and assisting in disaster resilience planning. They support environmental monitoring, aid in the assessment of climate change impacts, and facilitate early warning systems for natural disasters (SDG 13). In summation, UAVs constitute a multidimensional instrument for advancing environmental sustainability and nurturing a more resilient planet.

3.3 Drone Technology and Economic Sustainability

Drones foster sustainable economic growth and decent work opportunities by stimulating the drone industry and creating jobs. They enable the development of drone-related businesses and provide new employment avenues in various industries. A study by DroneDeploy (2020) states that the introduction of automation technologies will lead to the removal of 800,000 jobs requiring lower skills; however, it subsequently will generate 3.5 million fresh employment opportunities in the UK. These recently created positions will boast an average annual salary that surpasses the lost jobs by \$13,000 (SDG 8). In addition, drones drive innovation by revolutionizing industries and support entrepreneurship through various industries, by allowing fresh business models. The disruptive technology enables both product and market growth (Giones and Brem 2017) (SDG 9). Finally, drones support responsible consumption and production by optimizing resource

use. For instance, in agriculture, farmers are under pressure to discover sustainable methods of feeding the population as a result of the fast expansion of the global population. Farmers assess environmental factors that affect crop yield using information from drone technology. Drones are being utilized for precision agriculture which minimizes the wasted resource usage. Also, ranchers are able to monitor the health of their animals and implement efficiency measures that can lessen their impact on the environment, increase their production, and save costs (Pinguet 2021) (*SDG 12*).

4 Drone Technology and Operational Innovation

Drone technology has emerged as a catalyst for operational innovation, transforming the way businesses operate across various industries. Organizations strive for greater efficiency, productivity, and customer satisfaction, and drone technology has emerged as a disruptive force, revolutionizing operational processes. By leveraging their aerial capabilities, drones enable organizations to collect real-time data, automate tasks, and improve decision-making. As an edge example, Domino's collaborated with Gravity Industries to deliver pizza with a courier flying in a jetpack dress at the Glastonbury music festival in Somerset, United Kingdom (Heier 2023). In this section, we highlight the transformative power of drone technology and its role in shaping innovation through operations.

First, Drone-as-a-Service (DaaS) and subscription-based models are emerging, allowing organizations to access drone capabilities without the need for significant upfront investments in hardware, software, maintenance, or pilot training. For sectors that need drones for a temporary period (i.e., mine mapping), the renting option is beneficial (Kumar 2022). In contrast, for large-scale e-commerce companies (i.e., commercial last-mile delivery) or delivery services (i.e., commercial pickup and delivery delivery), investing in a drone fleet requires operational and financial planning. There needs to be an emphasis on how organizations will manage the change if they want to invest or rent a drone fleet. Because of the COVID-19 pandemic and the increase in remote working/studying, people started to move out of big cities and therefore the entire population is dispersed to a larger area (Levin et al. 2021). With increased competition in e-commerce, companies should satisfy customers with minimized lead times. In order to sustain their same-day delivery and on-demand delivery, drones must be employed in their daily operations. Similarly, food delivery and the secondhand market are the most dominant commercial pickup and delivery operations. Many e-commerce companies are investing in second-hand trade platforms (Angueira 2022). With the increase in social media usage, platforms like Facebook marketplace and auction websites direct trade between people are becoming more popular. One major problem in the second-hand market is person-to-person shipping. Enabling a drone fleet for this direct trade could potentially create a competitive advantage. Drones can act as a tertiary party, like Uber Eats, in food delivery. A shared fleet of drones can serve multiple companies, for example, restaurants and grocery stores in a city. This would result in ride-sharing, assortment optimization, and pricing problems. If the drone fleet is in synchronization with other vehicles then the problems would be much

more complex. People with their own individual drones can join the fleet under the gig economy model and create another income source for individuals.

Drone charging stations can be another stream of business, with the current expansion of electric car charging stations, the location of drone charging stations can be integrated into the decision-making process. The drone charging stations can also be integrated into the top parts of street lamps or parcel delivery lockers and this might generate partnerships between drone companies and stakeholders that are responsible for the manufacturing and maintenance of street lights and parcel delivery lockers. The availability of drones can change the location decision of parcel delivery lockers. For further energy efficiency, some drones use forms of public transportation (i.e., they land and dispatch from public buses and public trains) to handle freight requests. The scheduled line serves both passengers and drones, favoring passengers in case of capacity constraints (Mourad et al. 2021). This would create new planning directions and revenue streams for public transportation companies. They might even invest in their own drone fleet and get involved in e-commerce or delivery activities. However, with the increased use of drones, air traffic will be a new factor that needs to be considered in planning. The drones are making distance planning easier since they travel in the Euclidean distance, and generally, the distances are symmetric, enabling computational easiness.

5 Conclusion and Future Research Directions

In conclusion, we review the academic literature on drone operations from 2017 to 2023 and classify them according to different industry applications (i.e., commercial last-mile delivery, commercial pickup and delivery, telecommunication, insurance, healthcare, humanitarian, environmental, urban planning, and homeland security). We analyze the articles in different industries in terms of commodity, network type (i.e., vehicle-drone synchronization or independent drone system), model, uncertainty, solution method, decision levels, and objective function. We then formally conceptualize the effect of drones on the United Nations Sustainable Development Goals and operational innovation. In short, organizations in different industries are employing drones to make their operations more sustainable and innovative for competitive advantage. The mechanical advancements in drones are making drones more autonomous. Therefore they are becoming less costly to manufacture and operate. The developing landscape of drone mechanics will continue to bolster and disrupt traditional operations, by creating alternatives and business models.

In terms of modeling, the current state of the art is highly focused on the computing aspect of the problem. Around 75% of the articles use mixed integer linear programming, around 84% of the articles consider deterministic settings and around 79% of the articles use synthetic instances, instead of real-life data sets. The majority of the OM/OR/MS drone literature focuses on finding the optimal solution for large instances (up to 50 nodes) in a reasonable amount of time. In particular, commercial last-mile delivery operations and commercial pickup and delivery operations lack industry know-how and use more tools. Although healthcare and humanitarian drone operations articles were better at considering real-life case studies, there

is a huge gap in equity measures when drones are involved in operations. Those classes of works used traditional minimized cost or minimized time objective functions and disregarded the equity dimension of the problems. Almost all of the articles consider single depot, which is an unrealistic assumption. The literature lacks analytical works that collaborate with actual stakeholders and works that use tools such as econometrics, field experiments, game theory, optimal control, and utility functions.

In addition, drone operations lack research in OM interfaces (i.e., OM-Finance, OM-Organizational Behaviour, OM-Marketing). For example, all of the works assume the drone fleet exists and do not consider the procurement process of drones. The investment phase is a good research area for the OM-Finance interface. How to price shared drones and how to handle assortment optimization are some other unanswered questions. On the other hand, for the OM-Organizational Behaviour interface, the effects of drones on the existing workforce or change management can be explored.

Moreover, certain industries lack any analytical efforts concerning drone operations, such as but not limited to agriculture (i.e., crop management, pest and disease detection, irrigation, and fertilization optimization), construction (i.e., construction progress monitoring, safety inspections), green energy (i.e., inspection and maintenance of solar panels and wind turbines), mining (i.e., mining site and mineral detection) and telecommunication (i.e., measure signal quality). While tackling these industries, industry knowledge should be incorporated into drone operations for real-life applications. For instance, while routing the drone on land, the current humidity level of the land is a parameter that would affect the decision-making process. Finally, the effect of drones on supply chain financing, supply chain risk, and supply chain resilience can be further studied.

Acknowledgments

References

- Addabbo, P., A. Angrisano, M. L. Bernardi, G. Gagliarde, A. Mennella, M. Nisi, and S. L. Ullo (2018). Uav system for photovoltaic plant inspection. *IEEE Aerospace and Electronic Systems Magazine* 33(8), 58–67.
- Agatz, N., P. Bouman, and M. Schmidt (2018). Optimization approaches for the traveling salesman problem with drone. *Transportation Science* 52(4), 965–981.
- Ahmadian, N., G. J. Lim, M. Torabbeigi, and S. J. Kim (2022). Smart border patrol using drones and wireless charging system under budget limitation. *Computers & Industrial Engineering* 164, 107891.
- AL-Dosari, K., Z. Hunaiti, and W. Balachandran (2023). Systematic review on civilian drones in safety and security applications. *Drones* 7(3), 210.
- Amorosi, L., J. Puerto, and C. Valverde (2021). Coordinating drones with mothership vehicles: The mothership and drone routing problem with graphs. *Computers & Operations Research* 136, 105445.
- Amorosi, L., J. Puerto, and C. Valverde (2023). A multiple-drone arc routing and mothership coordination problem. *Computers & Operations Research*, 106322.

- Angueira, G. A. (2022). Big retailers are getting into the secondhand market. will that change how we shop? *Grist*.
- Asadi, A. and S. Nurre Pinkley (2022). A monotone approximate dynamic programming approach for the stochastic scheduling, allocation, and inventory replenishment problem: Applications to drone and electric vehicle battery swap stations. *Transportation science* 56(4), 1085–1110.
- Bakir, I. and G. Ö. Tiniç (2020). Optimizing drone-assisted last-mile deliveries: The vehicle routing problem with flexible drones. *Optimization-Outline. Org*, 1–28.
- Baloch, G. and F. Gzara (2020). Strategic network design for parcel delivery with drones under competition. *Transportation Science* 54(1), 204–228.
- Besiou, M., A. J. Pedraza-Martinez, and L. N. Van Wassenhove (2021). Humanitarian operations and the un sustainable development goals. *Production and Operations Management* 30(12), 4343–4355.
- Betti Sorbelli, F., F. Corò, S. K. Das, C. M. Pinotti, and A. Shende (2023). Dispatching point selection for a drone-based delivery system operating in a mixed euclidean–manhattan grid. *Annals of Operations Research*, 1–20.
- Boccia, M., A. Mancuso, A. Masone, and C. Sterle (2023). A new milp formulation for the flying sidekick traveling salesman problem. *Networks*.
- Boccia, M., A. Masone, A. Sforza, and C. Sterle (2021). A column-and-row generation approach for the flying sidekick travelling salesman problem. *Transportation Research Part C: Emerging Technologies* 124, 102913.
- Bogyrbayeva, A., T. Yoon, H. Ko, S. Lim, H. Yun, and C. Kwon (2023). A deep reinforcement learning approach for solving the traveling salesman problem with drone. *Transportation Research Part C: Emerging Technologies* 148, 103981.
- Bouman, P., N. Agatz, and M. Schmidt (2018). Dynamic programming approaches for the traveling salesman problem with drone. *Networks* 72(4), 528–542.
- Boutillier, J. J. and T. C. Chan (2022). Drone network design for cardiac arrest response. *Manufacturing & Service Operations Management* 24(5), 2407–2424.
- Boysen, N., D. Briskorn, S. Fedtke, and S. Schwerdfeger (2018). Drone delivery from trucks: Drone scheduling for given truck routes. *Networks* 72(4), 506–527.
- Bravo, R. Z. B., A. Leiras, and F. L. Cyrino Oliveira (2019). The use of uav s in humanitarian relief: an application of pomdp-based methodology for finding victims. *Production and Operations Management* 28(2), 421–440.
- Bruni, M., S. Khodaparasti, and M. Moshref-Javadi (2022). A logic-based benders decomposition method for the multi-trip traveling repairman problem with drones. *Computers & Operations Research* 145, 105845.
- Campbell, J. F., Á. Corberán, I. Plana, J. M. Sanchis, and P. Segura (2021). Solving the length constrained k-drones rural postman problem. *European Journal of Operational Research* 292(1), 60–72.
- Campuzano, G., E. Lalla-Ruiz, and M. Mes (2023). The drone-assisted variable speed asymmetric traveling salesman problem. *Computers & Industrial Engineering* 176, 109003.

- Cavani, S., M. Iori, and R. Roberti (2021). Exact methods for the traveling salesman problem with multiple drones. *Transportation Research Part C: Emerging Technologies* 130, 103280.
- Chang, Y. S. and H. J. Lee (2018). Optimal delivery routing with wider drone-delivery areas along a shorter truck-route. *Expert Systems with Applications* 104, 307–317.
- Chen, H., Z. Hu, and S. Solak (2021). Improved delivery policies for future drone-based delivery systems. *European Journal of Operational Research* 294(3), 1181–1201.
- Chen, X., M. W. Ulmer, and B. W. Thomas (2022). Deep q-learning for same-day delivery with vehicles and drones. *European Journal of Operational Research* 298(3), 939–952.
- Cheng, C., Y. Adulyasak, and L.-M. Rousseau (2020). Drone routing with energy function: Formulation and exact algorithm. *Transportation Research Part B: Methodological* 139, 364–387.
- Cheng, R., Y. Jiang, O. A. Nielsen, and D. Pisinger (2023). An adaptive large neighborhood search metaheuristic for a passenger and parcel share-a-ride problem with drones. *Transportation Research Part C: Emerging Technologies* 153, 104203.
- Chiang, W.-C., Y. Li, J. Shang, and T. L. Urban (2019). Impact of drone delivery on sustainability and cost: Realizing the uav potential through vehicle routing optimization. *Applied energy* 242, 1164–1175.
- Chowdhury, S., A. Emelogu, M. Marufuzzaman, S. G. Nurre, and L. Bian (2017). Drones for disaster response and relief operations: A continuous approximation model. *International Journal of Production Economics* 188, 167–184.
- Chowdhury, S., O. Shahvari, M. Marufuzzaman, X. Li, and L. Bian (2021). Drone routing and optimization for post-disaster inspection. *Computers & Industrial Engineering* 159, 107495.
- Cicek, C. T., H. Gultekin, and B. Tavli (2019). The location-allocation problem of drone base stations. *Computers & Operations Research* 111, 155–176.
- Coindreau, M.-A., O. Gallay, and N. Zufferey (2021). Parcel delivery cost minimization with time window constraints using trucks and drones. *Networks* 78(4), 400–420.
- Cokyasar, T., W. Dong, M. Jin, and İ. Ö. Verbas (2021). Designing a drone delivery network with automated battery swapping machines. *Computers & Operations Research* 129, 105177.
- Colajanni, G., P. Daniele, A. Nagurney, L. S. Nagurney, and D. Sciacca (2023). A three-stage stochastic optimization model integrating 5g technology and uavs for disaster management. *Journal of global optimization*, 1–40.
- Cornell, A., B. Kloss, D. Presser, and R. Riedel (2023). McKinsey & Company Report: Drones take to the sky, potentially disrupting last-mile delivery.
- Cozzens, T. (2020). China fights coronavirus with delivery drones. *GPS World* 6.
- Dayarian, I., M. Savelsbergh, and J.-P. Clarke (2020). Same-day delivery with drone resupply. *Transportation Science* 54(1), 229–249.

- Dell'Amico, M., R. Montemanni, and S. Novellani (2021). Modeling the flying sidekick traveling salesman problem with multiple drones. *Networks* 78(3), 303–327.
- Dell'Amico, M., R. Montemanni, and S. Novellani (2022). Exact models for the flying sidekick traveling salesman problem. *International Transactions in Operational Research* 29(3), 1360–1393.
- Dell'Amico, M., R. Montemanni, and S. Novellani (2020). Matheuristic algorithms for the parallel drone scheduling traveling salesman problem. *Annals of Operations Research* 289, 211–226.
- Dell'Amico, M., R. Montemanni, and S. Novellani (2021a). Algorithms based on branch and bound for the flying sidekick traveling salesman problem. *Omega* 104, 102493.
- Dell'Amico, M., R. Montemanni, and S. Novellani (2021b). Drone-assisted deliveries: New formulations for the flying sidekick traveling salesman problem. *Optimization Letters* 15, 1617–1648.
- Dhote, J. and S. Limbourg (2020). Designing unmanned aerial vehicle networks for biological material transportation—the case of brussels. *Computers & Industrial Engineering* 148, 106652.
- Dienstknecht, M., N. Boysen, and D. Briskorn (2022). The traveling salesman problem with drone resupply. *OR Spectrum* 44(4), 1045–1086.
- DroneDeploy (2020). How drone technology and automation help create jobs. *DroneDeploy*.
- Dukkanci, O., B. Y. Kara, and T. Bektaş (2021). Minimizing energy and cost in range-limited drone deliveries with speed optimization. *Transportation Research Part C: Emerging Technologies* 125, 102985.
- Dukkanci, O., A. Koberstein, and B. Y. Kara (2023). Drones for relief logistics under uncertainty after an earthquake. *European Journal of Operational Research*.
- El-Adle, A. M., A. Ghoniem, and M. Haouari (2021). Parcel delivery by vehicle and drone. *Journal of the Operational Research Society* 72(2), 398–416.
- Enayati, S., J. F. Campbell, and H. Li (2023). Vaccine distribution with drones for less developed countries: A case study in vanuatu. *Vaccine: X*, 100312.
- Enayati, S., H. Li, J. F. Campbell, and D. Pan (2023). Multimodal vaccine distribution network design with drones. *Transportation Science*.
- Ermağan, U., B. Yıldız, and F. S. Salman (2022). A learning based algorithm for drone routing. *Computers & Operations Research* 137, 105524.
- Escribano Macias, J., N. Goldbeck, P.-Y. Hsu, P. Angeloudis, and W. Ochieng (2020). Endogenous stochastic optimization for relief distribution assisted with unmanned aerial vehicles. *OR Spectrum* 42, 1089–1125.
- Euchi, J. and A. Sadok (2021). Hybrid genetic-sweep algorithm to solve the vehicle routing problem with drones. *Physical Communication* 44, 101236.
- Gentili, M., P. B. Mirchandani, A. Agnetis, and Z. Ghelichi (2022). Locating platforms and scheduling a fleet of drones for emergency delivery of perishable items. *Computers & Industrial Engineering* 168, 108057.

- Ghelichi, Z., M. Gentili, and P. B. Mirchandani (2021). Logistics for a fleet of drones for medical item delivery: A case study for louisville, ky. *Computers & Operations Research* 135, 105443.
- Ghelichi, Z., M. Gentili, and P. B. Mirchandani (2022). Drone logistics for uncertain demand of disaster-impacted populations. *Transportation research part C: emerging technologies* 141, 103735.
- Giones, F. and A. Brem (2017). From toys to tools: The co-evolution of technological and entrepreneurial developments in the drone industry. *Business Horizons* 60(6), 875–884.
- Glock, K. and A. Meyer (2020). Mission planning for emergency rapid mapping with drones. *Transportation science* 54(2), 534–560.
- Gómez-Lagos, J., B. Rojas-Espinoza, and A. Candia-Véjar (2022). On a pickup to delivery drone routing problem: Models and algorithms. *Computers & Industrial Engineering* 172, 108632.
- Gonzalez-R, P. L., D. Canca, J. L. Andrade-Pineda, M. Calle, and J. M. Leon-Blanco (2020). Truck-drone team logistics: A heuristic approach to multi-drop route planning. *Transportation Research Part C: Emerging Technologies* 114, 657–680.
- Goodchild, A. and J. Toy (2018). Delivery by drone: An evaluation of unmanned aerial vehicle technology in reducing co2 emissions in the delivery service industry. *Transportation Research Part D: Transport and Environment* 61, 58–67.
- Grogan, S., R. Pellerin, and M. Gamache (2021). Using tornado-related weather data to route unmanned aerial vehicles to locate damage and victims. *Or Spectrum* 43(4), 905–939.
- Gu, R., Y. Liu, and M. Poon (2023). Dynamic truck–drone routing problem for scheduled deliveries and on-demand pickups with time-related constraints. *Transportation Research Part C: Emerging Technologies* 151, 104139.
- Gu, R., M. Poon, Z. Luo, Y. Liu, and Z. Liu (2022). A hierarchical solution evaluation method and a hybrid algorithm for the vehicle routing problem with drones and multiple visits. *Transportation Research Part C: Emerging Technologies* 141, 103733.
- Ha, Q. M., Y. Deville, Q. D. Pham, and M. H. Hà (2018). On the min-cost traveling salesman problem with drone. *Transportation Research Part C: Emerging Technologies* 86, 597–621.
- Ham, A. M. (2018). Integrated scheduling of m-truck, m-drone, and m-depot constrained by time-window, drop-pickup, and m-visit using constraint programming. *Transportation Research Part C: Emerging Technologies* 91, 1–14.
- Heier, B. (2023). ‘rocket man’ delivers domino’s via jetpack. *Food on Demand*.
- Higgins, C. (2021). American robotics becomes first company approved by the faa to operate automated drones without human operators on-site. *Businesswire*.
- Hou, W., T. Fang, Z. Pei, and Q.-C. He (2021). Integrated design of unmanned aerial mobility network: A data-driven risk-averse approach. *International Journal of Production Economics* 236, 108131.
- Huang, H. and A. V. Savkin (2020). A method of optimized deployment of charging stations for drone delivery. *IEEE Transactions on Transportation Electrification* 6(2), 510–518.

- Insider (2020). Why Amazon, UPS and even Domino's is investing in drone delivery services.
- Jeong, H. Y., J. Y. David, B.-C. Min, and S. Lee (2020). The humanitarian flying warehouse. *Transportation research part E: logistics and transportation review* 136, 101901.
- Jeong, H. Y., B. D. Song, and S. Lee (2019). Truck-drone hybrid delivery routing: Payload-energy dependency and no-fly zones. *International Journal of Production Economics* 214, 220–233.
- Jiang, J., Y. Dai, F. Yang, and Z. Ma (2023). A multi-visit flexible-docking vehicle routing problem with drones for simultaneous pickup and delivery services. *European Journal of Operational Research*.
- Jiménez López, J. and M. Mulero-Pázmány (2019). Drones for conservation in protected areas: Present and future. *Drones* 3(1), 10.
- Jung, H. and J. Kim (2022). Drone scheduling model for delivering small parcels to remote islands considering wind direction and speed. *Computers & Industrial Engineering* 163, 107784.
- Kang, M. and C. Lee (2021). An exact algorithm for heterogeneous drone-truck routing problem. *Transportation Science* 55(5), 1088–1112.
- Karak, A. and K. Abdelghany (2019). The hybrid vehicle-drone routing problem for pick-up and delivery services. *Transportation Research Part C: Emerging Technologies* 102, 427–449.
- Kim, D., K. Lee, and I. Moon (2019). Stochastic facility location model for drones considering uncertain flight distance. *Annals of Operations Research* 283, 1283–1302.
- Kim, S. J., G. J. Lim, J. Cho, and M. J. Côté (2017). Drone-aided healthcare services for patients with chronic diseases in rural areas. *Journal of Intelligent & Robotic Systems* 88, 163–180.
- Kitjacharoenchai, P., B.-C. Min, and S. Lee (2020). Two echelon vehicle routing problem with drones in last mile delivery. *International Journal of Production Economics* 225, 107598.
- Kitjacharoenchai, P., M. Ventresca, M. Moshref-Javadi, S. Lee, J. M. Tanchoco, and P. A. Brunese (2019). Multiple traveling salesman problem with drones: Mathematical model and heuristic approach. *Computers & Industrial Engineering* 129, 14–30.
- Kitonsa, H. and S. V. Kruglikov (2018). Significance of drone technology for achievement of the united nations sustainable development goals. *R-economy* 4(3), 115–120.
- Kloster, K., M. Moeini, D. Vigo, and O. Wendt (2023). The multiple traveling salesman problem in presence of drone-and robot-supported packet stations. *European Journal of Operational Research* 305(2), 630–643.
- Kumar, B. (2022). Everything you need to know about the drone-as-a-service model. *Business Standard*.
- Kyriakakis, N. A., S. Aronis, M. Marinaki, and Y. Marinakis (2023). A grasp/vnd algorithm for the energy minimizing drone routing problem with pickups and deliveries. *Computers & Industrial Engineering*, 109340.
- Kyriakakis, N. A., M. Marinaki, N. Matsatsinis, and Y. Marinakis (2022). A cumulative unmanned aerial vehicle routing problem approach for humanitarian coverage path planning. *European Journal of Operational Research* 300(3), 992–1004.

- Lejeune, M. and F. Margot (2022). Maximizing survival to time-sensitive medical events with drone logistics. *Available at SSRN 4149034*.
- Levin, M. W. and D. Rey (2022). Branch-and-price for drone delivery service planning in urban airspace. *Transportation Science*.
- Levin, R., D. L. Chao, E. A. Wenger, and J. L. Proctor (2021). Insights into population behavior during the covid-19 pandemic from cell phone mobility data and manifold learning. *Nature Computational Science* 1(9), 588–597.
- Lieb, J. and A. Volkert (2020). Unmanned aircraft systems traffic management: A comparison on the faa utm and the european corus conops based on u-space. In *2020 AIAA/IEEE 39th Digital Avionics Systems Conference (DASC)*, pp. 1–6. IEEE.
- Lindstad, E., B. Lagemann, A. Rialland, G. M. Gamlem, and A. Valland (2021). Reduction of maritime ghg emissions and the potential role of e-fuels. *Transportation Research Part D: Transport and Environment* 101, 103075.
- Liu, B., Y. Wang, Z.-C. Li, and J. Zheng (2023). An exact method for vessel emission monitoring with a ship-deployed heterogeneous fleet of drones. *Transportation Research Part C: Emerging Technologies* 153, 104198.
- Liu, W. and X. Sun (2022). Energy-aware and delay-sensitive management of a drone delivery system. *Manufacturing & Service Operations Management* 24(3), 1294–1310.
- Liu, Y. (2019). An optimization-driven dynamic vehicle routing algorithm for on-demand meal delivery using drones. *Computers & Operations Research* 111, 1–20.
- Liu, Y. (2023a). An elliptical cover problem in drone delivery network design and its solution algorithms. *European Journal of Operational Research* 304(3), 912–925.
- Liu, Y. (2023b). Routing battery-constrained delivery drones in a depot network: A business model and its optimization–simulation assessment. *Transportation Research Part C: Emerging Technologies* 152, 104147.
- Liu, Z., X. Li, and A. Khojandi (2022). The flying sidekick traveling salesman problem with stochastic travel time: A reinforcement learning approach. *Transportation Research Part E: Logistics and Transportation Review* 164, 102816.
- Lu, Y., C. Yang, and J. Yang (2022). A multi-objective humanitarian pickup and delivery vehicle routing problem with drones. *Annals of Operations Research*, 1–63.
- Luo, Z., R. Gu, M. Poon, Z. Liu, and A. Lim (2022). A last-mile drone-assisted one-to-one pickup and delivery problem with multi-visit drone trips. *Computers & Operations Research* 148, 106015.
- Luo, Z., M. Poon, Z. Zhang, Z. Liu, and A. Lim (2021). The multi-visit traveling salesman problem with multi-drones. *Transportation Research Part C: Emerging Technologies* 128, 103172.
- Macias, J. E., P. Angeloudis, and W. Ochieng (2020). Optimal hub selection for rapid medical deliveries using unmanned aerial vehicles. *Transportation Research Part C: Emerging Technologies* 110, 56–80.
- Manshadian, H., M. S. Amalnick, and S. A. Torabi (2023). Synchronized truck and drone routing under disastrous conditions (case study: urban thoroughfares disinfection). *Computers & Operations Research*, 106295.

- Masmoudi, M. A., S. Mancini, R. Baldacci, and Y.-H. Kuo (2022). Vehicle routing problems with drones equipped with multi-package payload compartments. *Transportation Research Part E: Logistics and Transportation Review* 164, 102757.
- Masone, A., S. Poikonen, and B. L. Golden (2022). The multivisit drone routing problem with edge launches: An iterative approach with discrete and continuous improvements. *Networks* 80(2), 193–215.
- Meng, S., X. Guo, D. Li, and G. Liu (2023). The multi-visit drone routing problem for pickup and delivery services. *Transportation Research Part E: Logistics and Transportation Review* 169, 102990.
- Mohsan, S. A. H., Q. u. A. Zahra, M. A. Khan, M. H. Alsharif, I. A. Elhaty, and A. Jahid (2022). Role of drone technology helping in alleviating the covid-19 pandemic. *Micromachines* 13(10), 1593.
- Momeni, M., S. Mirzapour Al-e Hashem, and A. Heidari (2023). A new truck-drone routing problem for parcel delivery by considering energy consumption and altitude. *Annals of Operations Research*, 1–47.
- Montemanni, R. and M. Dell’Amico (2023). Solving the parallel drone scheduling traveling salesman problem via constraint programming. *Algorithms* 16(1), 40.
- Moshref-Javadi, M., A. Hemmati, and M. Winkenbach (2020). A truck and drones model for last-mile delivery: A mathematical model and heuristic approach. *Applied Mathematical Modelling* 80, 290–318.
- Moshref-Javadi, M., A. Hemmati, and M. Winkenbach (2021). A comparative analysis of synchronized truck-and-drone delivery models. *Computers & Industrial Engineering* 162, 107648.
- Mourad, A., J. Puchinger, and T. Van Woensel (2021). Integrating autonomous delivery service into a passenger transportation system. *International Journal of Production Research* 59(7), 2116–2139.
- Murray, C. C. and A. G. Chu (2015). The flying sidekick traveling salesman problem: Optimization of drone-assisted parcel delivery. *Transportation Research Part C: Emerging Technologies* 54, 86–109.
- Murray, C. C. and R. Raj (2020). The multiple flying sidekicks traveling salesman problem: Parcel delivery with multiple drones. *Transportation Research Part C: Emerging Technologies* 110, 368–398.
- Najj, W., C. Archetti, and A. Diabat (2023). Collaborative truck-and-drone delivery for inventory-routing problems. *Transportation Research Part C: Emerging Technologies* 146, 103791.
- Nguyen, M. A., G. T.-H. Dang, M. H. Hà, and M.-T. Pham (2022). The min-cost parallel drone scheduling vehicle routing problem. *European Journal of Operational Research* 299(3), 910–930.
- Nguyen, M. A. and M. H. Hà (2023). The parallel drone scheduling traveling salesman problem with collective drones. *Transportation Science*.
- Oruc, B. E. and B. Y. Kara (2018). Post-disaster assessment routing problem. *Transportation research part B: methodological* 116, 76–102.
- Ozkan, O. and S. Kilic (2023). Uav routing by simulation-based optimization approaches for forest fire risk mitigation. *Annals of Operations Research* 320(2), 937–973.

- Park, H. J., R. Mirjalili, M. J. Côté, and G. J. Lim (2022). Scheduling diagnostic testing kit deliveries with the mothership and drone routing problem. *Journal of Intelligent & Robotic Systems* 105(2), 38.
- Parkhill, M. (2022). Amid strict lockdown, shanghai firefighters deliver necessities via drone. *CTVNews*.
- Pei, Z., X. Dai, Y. Yuan, R. Du, and C. Liu (2021). Managing price and fleet size for courier service with shared drones. *Omega* 104, 102482.
- Perera, S., M. Dawande, G. Janakiraman, and V. Mookerjee (2020). Retail deliveries by drones: how will logistics networks change? *Production and Operations Management* 29(9), 2019–2034.
- Pina-Pardo, J. C., D. F. Silva, and A. E. Smith (2021). The traveling salesman problem with release dates and drone resupply. *Computers & Operations Research* 129, 105170.
- Pinguet, B. (2021). The role of drone technology in sustainable agriculture. *Precision Ag.*
- Pinto, R. and A. Lagorio (2022). Point-to-point drone-based delivery network design with intermediate charging stations. *Transportation Research Part C: Emerging Technologies* 135, 103506.
- Pinto, R., M. Zambetti, A. Lagorio, and F. Pirola (2020). A network design model for a meal delivery service using drones. *International Journal of Logistics Research and Applications* 23(4), 354–374.
- Poikonen, S. and B. Golden (2020a). The mothership and drone routing problem. *INFORMS Journal on Computing* 32(2), 249–262.
- Poikonen, S. and B. Golden (2020b). Multi-visit drone routing problem. *Computers & Operations Research* 113, 104802.
- Poikonen, S., B. Golden, and E. A. Wasil (2019). A branch-and-bound approach to the traveling salesman problem with a drone. *INFORMS Journal on Computing* 31(2), 335–346.
- Poikonen, S., X. Wang, and B. Golden (2017). The vehicle routing problem with drones: Extended models and connections. *Networks* 70(1), 34–43.
- Rabta, B., C. Wankmüller, and G. Reiner (2018). A drone fleet model for last-mile distribution in disaster relief operations. *International Journal of Disaster Risk Reduction* 28, 107–112.
- Raj, R. and C. Murray (2020). The multiple flying sidekicks traveling salesman problem with variable drone speeds. *Transportation Research Part C: Emerging Technologies* 120, 102813.
- Rave, A., P. Fontaine, and H. Kuhn (2023). Drone location and vehicle fleet planning with trucks and aerial drones. *European Journal of Operational Research* 308(1), 113–130.
- Restas, A. (2018). Water related disaster management supported by drone applications. *World Journal of Engineering and Technology* 6, 116–126.
- Reyes-Rubiano, L., J. Voegl, K.-D. Rest, J. Faulin, and P. Hirsch (2021). Exploration of a disrupted road network after a disaster with an online routing algorithm. *OR Spectrum* 43(1), 289–326.
- Rezaei Kallaj, M., M. Hasannia Kolaei, and S. Mirzapour Al-e hashem (2023). Integrating bloodmobiles and drones in a post-disaster blood collection problem considering blood groups. *Annals of Operations Research* 321(1-2), 783–811.

- Roberti, R. and M. Ruthmair (2021). Exact methods for the traveling salesman problem with drone. *Transportation Science* 55(2), 315–335.
- Sacramento, D., D. Pisinger, and S. Ropke (2019). An adaptive large neighborhood search metaheuristic for the vehicle routing problem with drones. *Transportation Research Part C: Emerging Technologies* 102, 289–315.
- Sage, A. T., M. Cypel, M. Cardinal, J. Qiu, A. Humar, and S. Keshavjee (2022). Testing the delivery of human organ transportation with drones in the real world. *Science Robotics* 7(73), eadf5798.
- Salama, M. R. and S. Srinivas (2022). Collaborative truck multi-drone routing and scheduling problem: Package delivery with flexible launch and recovery sites. *Transportation Research Part E: Logistics and Transportation Review* 164, 102788.
- Saleu, R. G. M., L. Deroussi, D. Feillet, N. Grangeon, and A. Quilliot (2022). The parallel drone scheduling problem with multiple drones and vehicles. *European Journal of Operational Research* 300(2), 571–589.
- Schermer, D., M. Moeini, and O. Wendt (2019a). A hybrid vns/tabu search algorithm for solving the vehicle routing problem with drones and en route operations. *Computers & Operations Research* 109, 134–158.
- Schermer, D., M. Moeini, and O. Wendt (2019b). A matheuristic for the vehicle routing problem with drones and its variants. *Transportation Research Part C: Emerging Technologies* 106, 166–204.
- Shavarani, S. M., S. Mosallaeipour, M. Golabi, and G. İzbirak (2019). A congested capacitated multi-level fuzzy facility location problem: An efficient drone delivery system. *Computers & Operations Research* 108, 57–68.
- Shen, L., Y. Hou, Q. Yang, M. Lv, J.-X. Dong, Z. Yang, and D. Li (2022). Synergistic path planning for ship-deployed multiple uavs to monitor vessel pollution in ports. *Transportation Research Part D: Transport and Environment* 110, 103415.
- Shen, L., Y. Wang, K. Liu, Z. Yang, X. Shi, X. Yang, and K. Jing (2020). Synergistic path planning of multi-uavs for air pollution detection of ships in ports. *Transportation Research Part E: Logistics and Transportation Review* 144, 102128.
- Shen, Y., X. Xu, B. Zou, and H. Wang (2021). Operating policies in multi-warehouse drone delivery systems. *International Journal of Production Research* 59(7), 2140–2156.
- Shi, Y., Y. Lin, B. Li, and R. Y. M. Li (2022). A bi-objective optimization model for the medical supplies’ simultaneous pickup and delivery with drones. *Computers & Industrial Engineering* 171, 108389.
- Shin, J., L. Marla, and J. Boutilier (2022). Heterogeneous facility location under coordination and collaboration: The case of ambulance-bystander-drone coordination. *Available at SSRN* 3519243.
- Sibanda, M., O. Mutanga, V. G. Chimonyo, A. D. Clulow, C. Shoko, D. Mazvimavi, T. Dube, and T. Mabhaudhi (2021). Application of drone technologies in surface water resources monitoring and assessment: A systematic review of progress, challenges, and opportunities in the global south. *Drones* 5(3), 84.
- Statista (2022). Drone package delivery system market size in the United States from 2018 to 2030, by solution.
- Sunar, N. and J. M. Swaminathan (2022). Socially relevant and inclusive operations management. *Production and Operations Management* 31(12), 4379–4392.

- Tamke, F. and U. Buscher (2021). A branch-and-cut algorithm for the vehicle routing problem with drones. *Transportation Research Part B: Methodological* 144, 174–203.
- Thomas, T., S. Srinivas, and C. Rajendran (2023). Collaborative truck multi-drone delivery system considering drone scheduling and en route operations. *Annals of Operations Research*, 1–47.
- Tiniç, G. O., O. E. Karasan, B. Y. Kara, J. F. Campbell, and A. Ozel (2023). Exact solution approaches for the minimum total cost traveling salesman problem with multiple drones. *Transportation Research Part B: Methodological* 168, 81–123.
- Troudi, A., S.-A. Addouche, S. Dellagi, and A. E. Mhamedi (2018). Sizing of the drone delivery fleet considering energy autonomy. *Sustainability* 10(9), 3344.
- UK Department of Transportation (2020). New transport tech to be tested in biggest shake-up of laws in a generation.
- Ulmer, M. W. and B. W. Thomas (2018). Same-day delivery with heterogeneous fleets of drones and vehicles. *Networks* 72(4), 475–505.
- Vásquez, S. A., G. Angulo, and M. A. Klapp (2021). An exact solution method for the tsp with drone based on decomposition. *Computers & Operations Research* 127, 105127.
- Wang, K., E. Pesch, D. Kress, I. Fridman, and N. Boysen (2022). The piggyback transportation problem: Transporting drones launched from a flying warehouse. *European Journal of Operational Research* 296(2), 504–519.
- Wang, X., R. Jiang, and M. Qi (2023). A robust optimization problem for drone-based equitable pandemic vaccine distribution with uncertain supply. *Omega* 119, 102872.
- Wang, X., Z. Liu, and X. Li (2023). Optimal delivery route planning for a fleet of heterogeneous drones: A rescheduling-based genetic algorithm approach. *Computers & Industrial Engineering* 179, 109179.
- Wang, X., S. Poikonen, and B. Golden (2017). The vehicle routing problem with drones: several worst-case results. *Optimization Letters* 11, 679–697.
- Wang, X., J. Zhao, C. Cheng, and M. Qi (2023). A multi-objective fuzzy facility location problem with congestion and priority for drone-based emergency deliveries. *Computers & Industrial Engineering* 179, 109167.
- Wang, Y., Z. Wang, X. Hu, G. Xue, and X. Guan (2022). Truck–drone hybrid routing problem with time-dependent road travel time. *Transportation Research Part C: Emerging Technologies* 144, 103901.
- Wang, Z. and J.-B. Sheu (2019). Vehicle routing problem with drones. *Transportation research part B: methodological* 122, 350–364.
- Wankmüller, C., C. Truden, C. Korzen, P. Hungerländer, E. Kolesnik, and G. Reiner (2020). Optimal allocation of defibrillator drones in mountainous regions. *OR Spectrum* 42, 785–814.
- WEF (2016). Shaping the future of construction a breakthrough in mindset and technology.
- Wen, X. and G. Wu (2022). Heterogeneous multi-drone routing problem for parcel delivery. *Transportation Research Part C: Emerging Technologies* 141, 103763.

- Xia, J., K. Wang, and S. Wang (2019). Drone scheduling to monitor vessels in emission control areas. *Transportation Research Part B: Methodological* 119, 174–196.
- Xia, Y., W. Zeng, X. Xing, Y. Zhan, K. H. Tan, and A. Kumar (2021). Joint optimisation of drone routing and battery wear for sustainable supply chain development: a mixed-integer programming model based on blockchain-enabled fleet sharing. *Annals of Operations Research*, 1–39.
- Xia, Y., W. Zeng, C. Zhang, and H. Yang (2023). A branch-and-price-and-cut algorithm for the vehicle routing problem with load-dependent drones. *Transportation Research Part B: Methodological* 171, 80–110.
- Yang, Y., C. Yan, Y. Cao, and R. Roberti (2023). Planning robust drone-truck delivery routes under road traffic uncertainty. *European Journal of Operational Research* 309(3), 1145–1160.
- Yin, Y., D. Li, D. Wang, J. Ignatius, T. Cheng, and S. Wang (2023). A branch-and-price-and-cut algorithm for the truck-based drone delivery routing problem with time windows. *European Journal of Operational Research* 309(3), 1125–1144.
- Yin, Y., Y. Yang, Y. Yu, D. Wang, and T. Cheng (2023). Robust vehicle routing with drones under uncertain demands and truck travel times in humanitarian logistics. *Transportation Research Part B: Methodological* 174, 102781.
- Yu, S., J. Puchinger, and S. Sun (2020). Two-echelon urban deliveries using autonomous vehicles. *Transportation Research Part E: Logistics and Transportation Review* 141, 102018.
- Yurek, E. E. and H. C. Ozmutlu (2018). A decomposition-based iterative optimization algorithm for traveling salesman problem with drone. *Transportation Research Part C: Emerging Technologies* 91, 249–262.
- Zeng, F., Z. Chen, J.-P. Clarke, and D. Goldsman (2022). Nested vehicle routing problem: Optimizing drone-truck surveillance operations. *Transportation Research Part C: Emerging Technologies* 139, 103645.
- Zhai, C., K. Bretthauer, J. Mejia, and A. Pedraza-Martinez (2023). Improving drinking water access and equity in rural sub-saharan africa. *Production and Operations Management*.
- Zhang, G., N. Jia, N. Zhu, Y. Adulyasak, and S. Ma (2023). Robust drone selective routing in humanitarian transportation network assessment. *European Journal of Operational Research* 305(1), 400–428.
- Zhang, G., N. Zhu, S. Ma, and J. Xia (2021). Humanitarian relief network assessment using collaborative truck-and-drone system. *Transportation Research Part E: Logistics and Transportation Review* 152, 102417.
- Zhang, J. and Y. Li (2023). Collaborative vehicle-drone distribution network optimization for perishable products in the epidemic situation. *Computers & Operations Research* 149, 106039.
- Zhang, S., S. Liu, W. Xu, and W. Wang (2022). A novel multi-objective optimization model for the vehicle routing problem with drone delivery and dynamic flight endurance. *Computers & Industrial Engineering* 173, 108679.
- Zhao, L., X. Bi, G. Li, Z. Dong, N. Xiao, and A. Zhao (2022). Robust traveling salesman problem with multiple drones: Parcel delivery under uncertain navigation environments. *Transportation Research Part E: Logistics and Transportation Review* 168, 102967.
- Zhou, H., H. Qin, C. Cheng, and L.-M. Rousseau (2023). An exact algorithm for the two-echelon vehicle routing problem with drones. *Transportation Research Part B: Methodological* 168, 124–150.

Zhu, T., S. D. Boyles, and A. Unnikrishnan (2022). Two-stage robust facility location problem with drones. *Transportation Research Part C: Emerging Technologies* 137, 103563.

EC.1 Appendix

Table EC.1 Distribution of drone operations articles according to journals and industries.

Journal Name	Industry									
	Commercial Last-mile Delivery Operations	Commercial Pickup and Delivery Operations	Telecommunications Operations	Insurance Operations	Healthcare Operations	Humanitarian Operations	Environmental Operations	Urban Planning Operations	Homeland Security Operations	Journal Total
Transportation Research Part C	9	5		1	1	2	1			28
Computers and Operations Research	6	2	1		2		1			16
European Journal of Operational Research	9	1				3		1		15
Computers & Industrial Engineering	6	2			4	1			1	14
Transportation Science	5	1			1	1				10
Annals of Operations Research	4				1	2	1			9
Transportation Research Part E	4	1				2	1			9
Transportation Research Part B	3					2	1			9
Networks	4									8
OR Spectrum	1				1	3				5
International Journal of Production Economics	2				1	1				4
Omega		1			1				1	3
INFORMS Journal on Computing									2	2
Journal of Intelligent & Robotic Systems					2					2
Manufacturing & Service Operations Management	1				1					2
Optimization Letters	2									2
Production and Operations Management	1					1				2
Algorithms									1	1
Applied Energy	1									1
Applied Mathematical Modelling									1	1
Expert Systems with Applications	1									1
IEEE Transactions on Transportation Electrification	1									1
International Journal of Disaster Risk Reduction						1				1
International Journal of Logistics Research and Applications		1								1
International Journal of Production Research	1									1
International Transactions in Operational Research									1	1
Journal of Global Optimization			1							1
Journal of the Operational Research Society	1									1
Physical Communication									1	1
Sustainability	1									1
Transportation Research Part D							1			1
Vaccine					1					1
Preprint	1				2					3
Industry Total	64	14	2	1	18	19	6	3	1	158

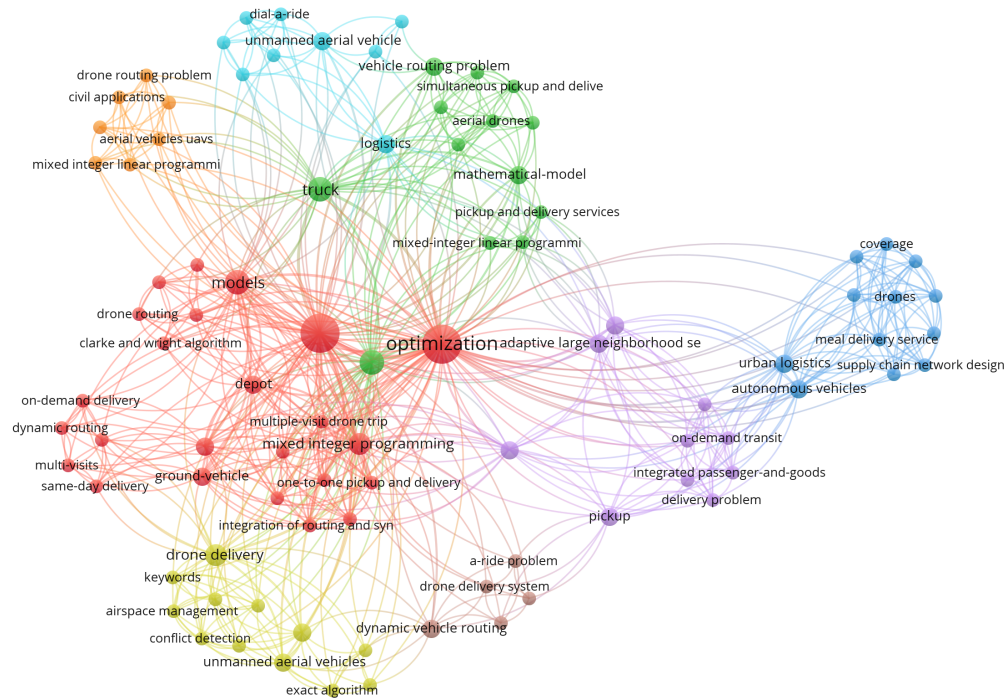
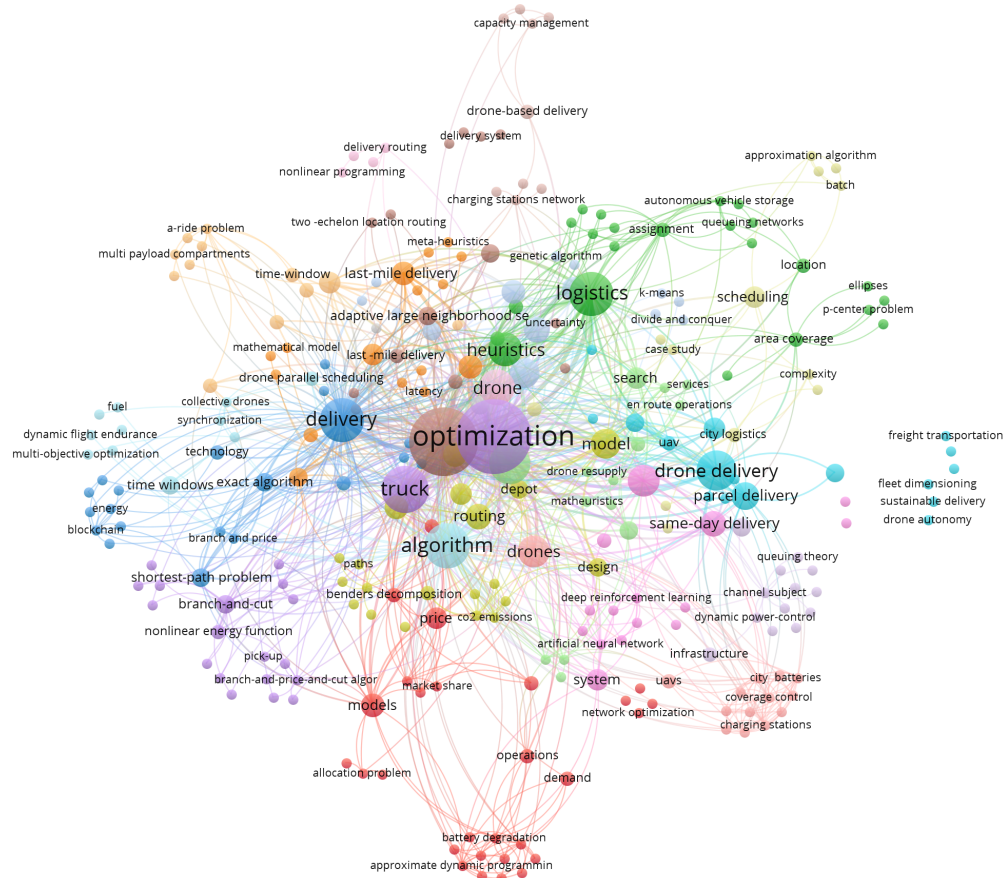


Figure EC.3 Keyword analysis of healthcare operations articles ($n = 18$).

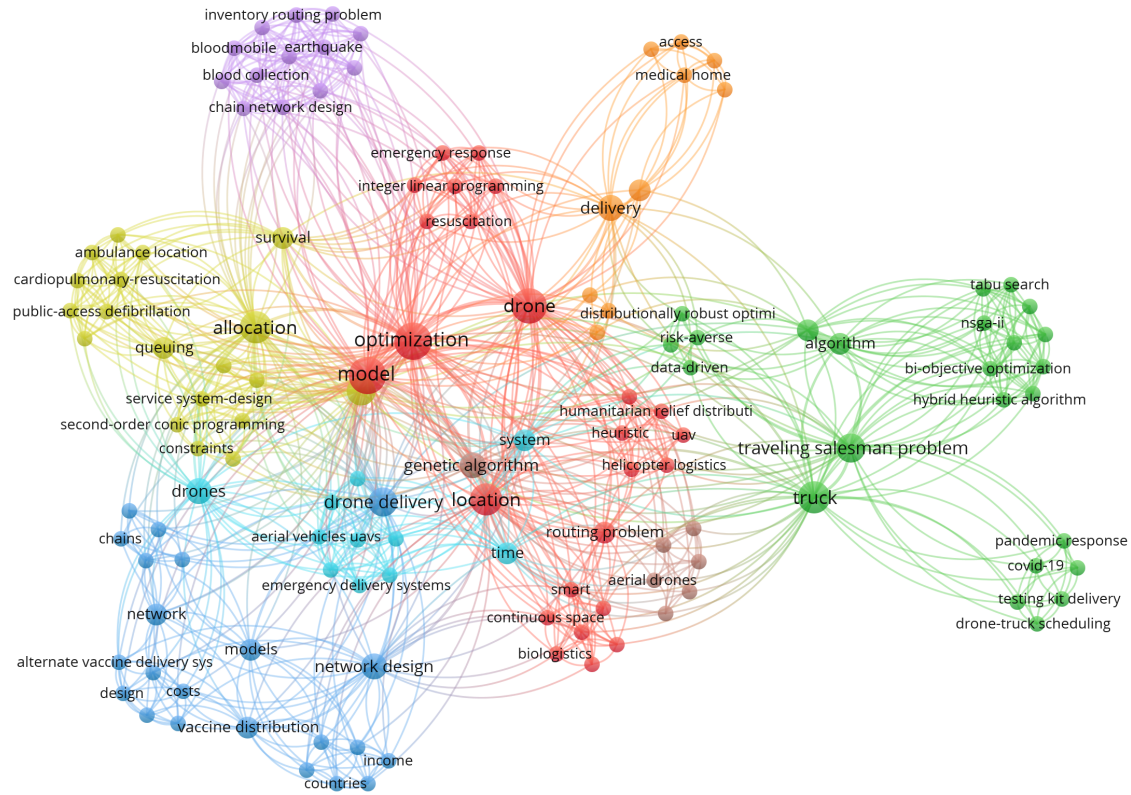


Figure EC.4 Keyword analysis of humanitarian operations articles ($n = 19$).

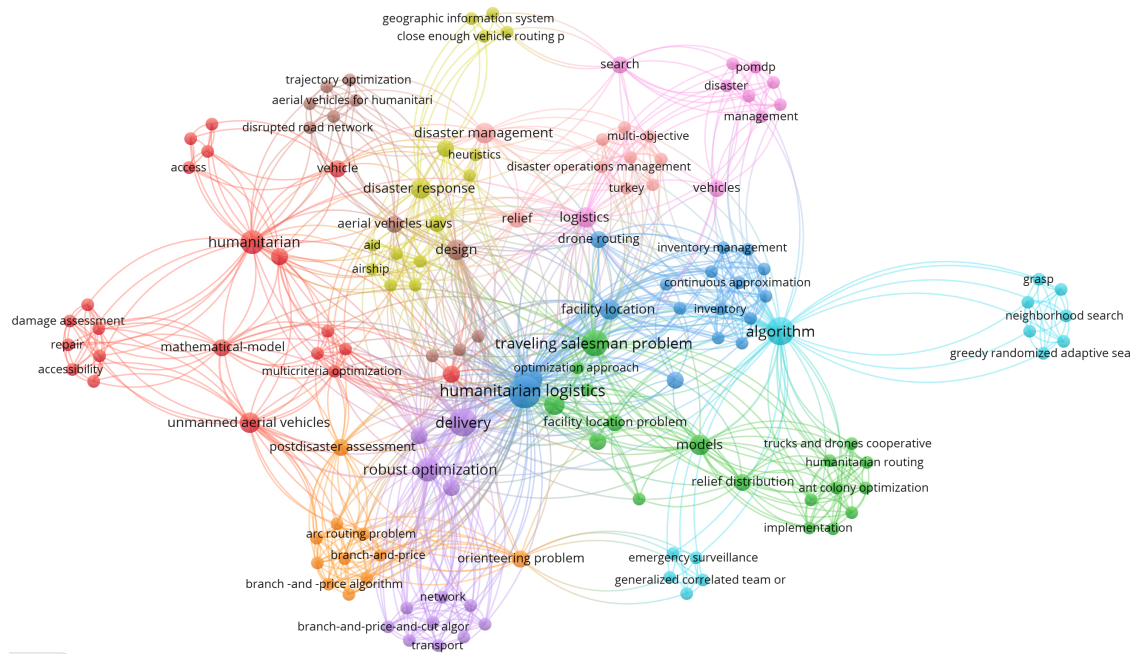


Figure EC.5 Keyword analysis of environmental operations articles ($n = 6$).

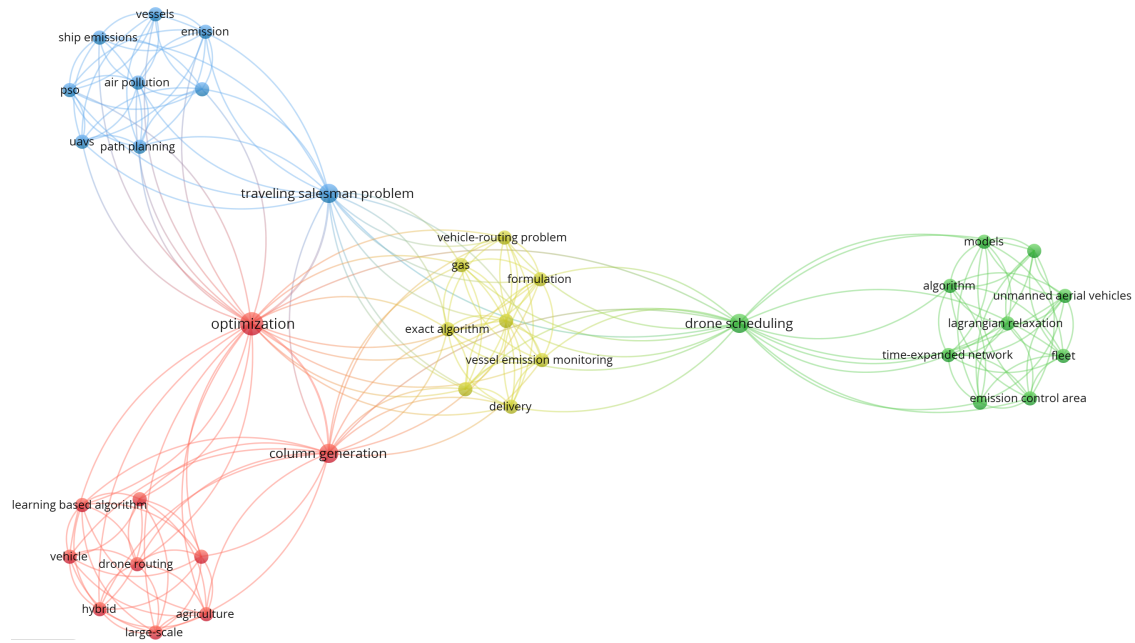


Figure EC.6 Keyword analysis of telecommunications, insurance, urban planning, and homeland security operations articles ($n = 7$).

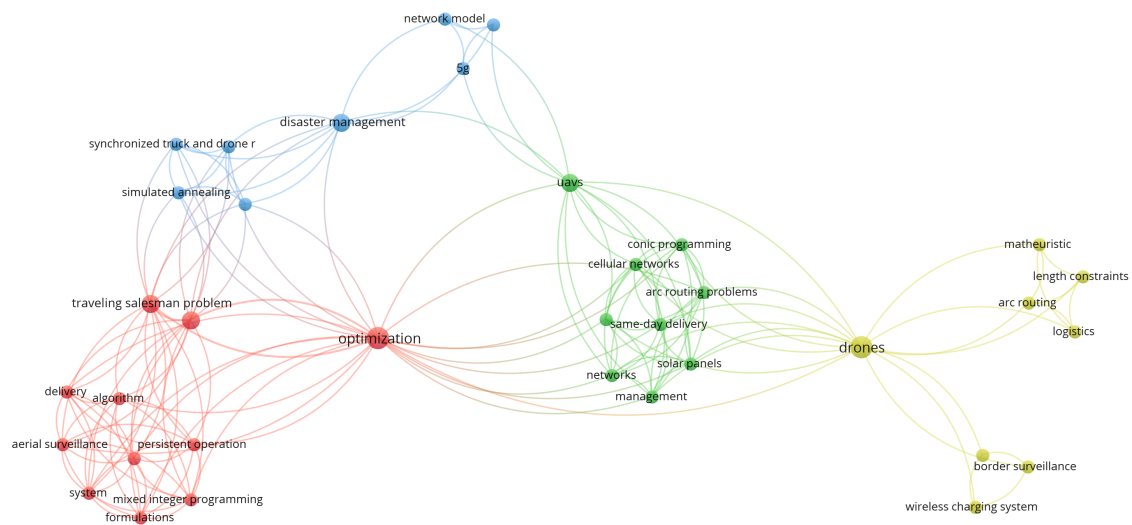


Table EC.3 Detailed features of drone operations articles.

Article	Commodity	Pickup	Loop	Synchronization Vehicle	Synchronization Type	Recharging Node	Number of Vehicles	Number of Drones	Nodes per Drone Trip	Case Study
Commercial Last-mile Delivery Operations										
Asadi and Nurre Pinkley (2022)	Pa	×	×	×	×	✓	×	8	×	Synthetic
Bakir and Tiniç (2020)	Pa	×	✓	T	Co	×	> 1	1	1	Synthetic
Baloch and Gzara (2020)	Pa	×	⊙	×	×	×	×	> 1	×	New York City
Betti Sorbelli et al. (2023)	Pa	×	×	×	×	×	×	> 1	×	Synthetic
Boysen et al. (2018)	Pa	×	×	T	Co	×	1	> 1	1	Synthetic
Bruni et al. (2022)	Pa	×	⊙	T	Co	×	1	> 1	1	Synthetic
Campuzano et al. (2023)	Pa	×	✓	T	Co	×	1	1	1	Synthetic
Chang and Lee (2018)	Pa	×	×	T	Co	×	1	> 1	1	Synthetic
Chen et al. (2021)	Pa	×	×	×	×	×	×	8	×	Synthetic
Chen et al. (2022)	Pa (M)	×	⊙	T	Se	×	> 1	> 1	1	Synthetic
Cheng et al. (2020)	Pa	×	×	×	×	×	×	> 1	×	Synthetic
Chiang et al. (2019)	Pa	×	×	T	Co	×	> 1	> 1	1	Synthetic
Coindeau et al. (2021)	Pa	×	✓	T	Co	×	> 1	> 1	1	Synthetic
Cokyasar et al. (2021)	Pa	×	✓	×	×	✓	×	8	×	Chicago
Dayarian et al. (2020)	Pa	×	×	T	Co	×	1	1	1	Synthetic
Dell'Amico et al. (2021b)	Pa	×	×	T	Co	×	1	1	1	Synthetic
Dienstknecht et al. (2022)	Pa	×	×	T	Co	×	1	1	1	Synthetic
Dukkanci et al. (2021)	Pa	×	⊙	T	Co	×	> 1	> 1	1	Kartal, Istanbul
El-Adle et al. (2021)	Pa	×	✓	T	Co	×	1	1	1	Synthetic
Huang and Savkin (2020)	Pa	×	×	×	×	✓	×	8	×	Synthetic
Jeong et al. (2019)	Pa (M)	×	×	T	Co	×	1	1	1	Synthetic
Jung and Kim (2022)	Pa	×	⊙	×	×	×	×	> 1	×	South Korea (Remote Islands)
Kang and Lee (2021)	Pa (M)	×	⊙	T	Co	×	1	> 1	1	Synthetic
Kitjacharoenchai et al. (2019)	Pa	×	×	T	Se, Co	×	≥ 1	8	1	Philadelphia and Indiana
Kitjacharoenchai et al. (2020)	Pa (M)	×	×	T	Co	×	> 1	> 1	≥ 1	Synthetic
Kloster et al. (2023)	Pa	×	✓	T	Co	×	> 1	> 1	1	Synthetic
Liu and Sun (2022)	Pa (M)	×	×	×	×	×	×	> 1	×	Synthetic
Liu et al. (2022)	Pa	×	×	T	Co	×	1	1	1	Knoxville
Liu (2023a)	Pa	×	✓	×	×	×	×	8	×	Troy, Michigan
Luo et al. (2021)	Pa (M)	×	×	T	Co	×	1	> 1	> 1	Synthetic
Masmoudi et al. (2022)	Pa (M)	×	×	T	Co	×	> 1	> 1	> 1	Synthetic
Masone et al. (2022)	Pa (M)	×	×	T	Co	×	1	1	> 1	Denver, Co
Momeni et al. (2023)	Pa (M)	×	×	T	Co	×	1	> 1	> 1	Tehran
Moshref-Javadi et al. (2021)	Pa	×	✓	T	Co	×	1	> 1	1	Synthetic
Murray and Chu (2015)	Pa	×	×	T	Co	×	1	1	1	Synthetic
Murray and Raj (2020)	Pa	×	×	T	Co	×	1	> 1	1	Synthetic
Najy et al. (2023)	Pa	×	×	T	Co	×	1	1	1	Synthetic
Nguyen et al. (2022)	Pa	×	⊙	T	Se	×	> 1	> 1	1	Synthetic
Nguyen and Hà (2023)	Pa (M)	×	✓	×	×	×	×	> 1	×	Synthetic
Perera et al. (2020)	Pa	×	×	×	×	×	×	8	×	Synthetic
Pina-Pardo et al. (2021)	Pa	×	⊙	T	Se	×	1	> 1	1	Synthetic
Pinto and Lagorio (2022)	Pa	×	✓	×	×	✓	×	8	×	Synthetic
Poikonen and Golden (2020b)	Pa (M)	×	✓	T	Co	×	1	≥ 1	> 1	Synthetic
Raj and Murray (2020)	Pa	×	×	T	Co	×	1	≥ 1	1	Synthetic
Rave et al. (2023)	Pa	×	✓	T	Se, Co	×	> 1	> 1	1	Synthetic
Salama and Srinivas (2022)	Pa	×	×	T	Co	×	1	> 1	1	Synthetic
Saleu et al. (2022)	Pa	×	×	T	Se, Co	×	> 1	> 1	1	Synthetic
Schermer et al. (2019a)	Pa	×	×	T	Co	×	> 1	> 1	1	Synthetic
Shavarani et al. (2019)	Pa	×	✓	×	×	✓	×	> 1	×	San Francisco
Shen et al. (2021)	Pa	×	✓	×	×	×	×	> 1	×	Synthetic
Thomas et al. (2023)	Pa	×	✓	T	Co	×	≥ 1	> 1	1	Synthetic
Troudi et al. (2018)	Pa	×	×	×	×	×	×	> 1	×	MD4-1000 Drone Fleet
Ulmer and Thomas (2018)	Pa	×	×	T	Co	×	> 1	> 1	1	Iowa City
Wang et al. (2017)	Pa	×	×	T	Co	×	> 1	> 1	1	Synthetic
Wang and Sheu (2019)	Pa (M)	×	×	T	Se, Co	×	> 1	> 1	> 1	Synthetic
Wang et al. (2022)	Pa	×	×	M	Se, Co	×	1	> 1	1	Synthetic
Wang et al. (2022)	Pa	×	×	T	Co	×	> 1	> 1	> 1	Chongqing, China
Wang et al. (2023)	Pa (M)	×	×	×	×	×	×	> 1	×	Synthetic
Wen and Wu (2022)	Pa (M)	×	×	M	Se, Co	×	1	> 1	> 1	Synthetic
Xia et al. (2021)	Pa	×	✓	×	×	×	×	> 1	×	Synthetic
Xia et al. (2023)	Pa (M)	×	×	T	Se, Co	×	> 1	> 1	> 1	Synthetic
Yang et al. (2023)	Pa	×	⊙	T	Co	×	1	> 1	1	Synthetic
Zhang et al. (2022)	Pa	×	×	T	Co	×	> 1	> 1	1	Synthetic
Zhao et al. (2022)	Pa	×	×	T	Co	×	1	≥ 1	1	Synthetic

Article	Commodity	Pickup	Loop	Synchronization Vehicle	Synchronization Type	Recharging Node	Number of Vehicles	Number of Drones	Nodes per Drone Trip	Case Study
Commercial Pickup and Delivery Operations										
Cheng et al. (2023)	Pa	✓	×	Bus	Se, Co	×	> 1	> 1	1	Synthetic
Gómez-Lagos et al. (2022)	Pa	✓	×	×	×	×	×	> 1	×	Synthetic
Gu et al. (2023)	Pa	✓	×	T	Co	×	1	1	> 1	Synthetic
Ham (2018)	Pa	✓	✓	T	Se, Co	×	> 1	≥ 1	> 1	Synthetic
Jiang et al. (2023)	Pa	✓	×	T	Co	×	> 1	> 1	> 1	Synthetic
Karak and Abdelghany (2019)	Pa (M)	✓	×	T	Co	×	1	> 1	> 1	Synthetic
Kyriakakis et al. (2023)	Pa (M)	✓	×	×	×	×	×	> 1	×	Synthetic
Levin and Rey (2022)	Pa (M)	✓	×	×	×	×	×	> 1	×	Synthetic
Liu (2019)	Meal (M)	✓	✓	×	×	✓	×	> 1	×	Synthetic
Liu (2023b)	Pa (M)	✓	×	×	×	×	×	> 1	×	Synthetic
Luo et al. (2022)	Pa (M)	✓	×	T	Se, Co	×	> 1	1	> 1	Synthetic
Meng et al. (2023)	Pa (M)	✓	×	T	Se, Co	×	> 1	1	> 1	Synthetic
Pei et al. (2021)	Meal	✓	×	×	×	×	×	> 1	×	Synthetic
Pinto et al. (2020)	Meal	✓	✓	×	×	✓	×	∞	×	Synthetic
Telecommunications Operations										
Cicek et al. (2019)	Wi-Fi	×	⊙	×	×	×	×	≥ 1	×	Synthetic
Colajanni et al. (2023)	Wi-Fi	×	✓	×	×	×	×	> 1	×	Synthetic
Insurance Operations										
Zeng et al. (2022)	×	×	×	T	Co	✓	1	1	> 1	Santa Rosa (Wildfire)
Healthcare Operations										
Boutillier and Chan (2022)	AED	×	⊙	A	Se	×	> 1	> 1	1	Southern Ontario, Canada
Dhote and Limbourg (2020)	V, B	✓	✓	×	×	✓	×	8	×	Brussels
Enayati et al. (2023)	V (P)	×	✓	×	×	×	×	> 1	×	Synthetic
Enayati et al. (2023)	V	×	✓	×	×	×	×	> 1	×	Vanatu Island
Gentili et al. (2022)	GMG (P)	×	✓	×	×	×	×	> 1	×	Central Florida
Ghelichi et al. (2021)	GMG (M)	×	✓	×	×	✓	×	> 1	×	Louisville, Kentucky
Hou et al. (2021)	B	✓	×	×	×	×	×	> 1	×	Hangzhou, China (Bloodbank)
Kim et al. (2017)	Me, TK	✓	✓	×	×	×	×	> 1	×	Texas
Lejeune and Margot (2022)	AED	×	⊙	×	×	×	×	> 1	×	Virginia Beach
Macias et al. (2020)	GMG	×	×	×	×	✓	×	> 1	×	Taiwan (Earthquake)
Park et al. (2022)	TK	×	✓	T	Co	×	1	≥ 1	> 1	Sioux Falls, South Dakota
Rezaei Kallaj et al. (2023)	B	✓	✓	A	Se	×	> 1	≥ 1	> 1	Avaj, Iran (Earthquake)
Shi et al. (2022)	GMG	✓	×	×	×	×	×	> 1	×	Synthetic
Shin et al. (2022)	AED	×	⊙	A	Se	×	> 1	> 1	1	Toronto, Ontario
Wang et al. (2023)	GMG	×	⊙	×	×	×	×	> 1	×	Orange County, California
Wang et al. (2023)	V (M)	×	⊙	×	×	×	×	> 1	×	Linshui County, China (Pandemic)
Wankmüller et al. (2020)	AED	×	⊙	×	×	×	×	> 1	×	Val Venosta, Italy (Mountain)
Zhang and Li (2023)	V (P)	×	✓	T	Se	×	> 1	> 1	> 1	Chengdu, China (Pandemic)
Humanitarian Operations										
Bravo et al. (2019)	×	×	×	×	×	×	×	1	×	Brazil (Tornado), Japan (Nuclear Accident), South Sudan (Refugee Camp)
Chowdhury et al. (2017)	GHG	×	⊙	T	Se	×	> 1	> 1	1	Mississippi (Hurricane)
Chowdhury et al. (2021)	×	×	×	×	×	✓	×	8	×	Hancock County, Mississippi
Dukkanci et al. (2023)	GHG	×	⊙	T	Co	×	> 1	> 1	1	Istanbul (Earthquake)
Escribano Macias et al. (2020)	×	×	×	T	Se	×	≥ 1	≥ 1	> 1	Port au Prince, Haiti (Earthquake)
Ghelichi et al. (2022)	GHG	×	✓	×	×	×	×	8	×	Central Florida (Hurricane)
Glock and Meyer (2020)	×	×	×	×	×	×	×	> 1	×	Synthetic
Grogan et al. (2021)	×	×	✓	×	×	×	×	> 1	×	Oklahoma and Texas (Tornado)
Jeong et al. (2020)	GHG	×	×	M	Co	×	1	> 1	> 1	Northwest Syria (Civil War)
Kim et al. (2019)	GHG	×	⊙	×	×	×	×	> 1	×	Synthetic
Kyriakakis et al. (2022)	×	×	×	×	×	×	×	> 1	×	Synthetic
Lu et al. (2022)	GHG (M)	✓	✓	T	Co	×	> 1	> 1	> 1	Synthetic
Oruc and Kara (2018)	×	×	×	Mo	Se	×	≥ 1	≥ 1	> 1	Kartal, Istanbul
Rabta et al. (2018)	GHG (M)	×	✓	×	×	✓	×	1	×	Synthetic
Reyes-Rubiano et al. (2021)	×	×	×	×	×	×	×	1	×	Northern Colombia (Rural Area)
Yin et al. (2023)	Pa (M)	×	×	T	Co	×	> 1	> 1	> 1	Wenchuan, China (Earthquake)
Zhang et al. (2021)	×	×	×	T	Co	×	1	1	> 1	Kartal, Istanbul
Zhang et al. (2023)	×	×	×	×	×	×	×	> 1	×	Qinghai, China (Earthquake) and Kartal, Istanbul
Zhu et al. (2022)	GHG	×	✓	×	×	×	×	> 1	×	Synthetic
Environmental Operations										
Ermağan et al. (2022)	×	×	×	×	×	✓	×	∞	×	Precision Agriculture
Liu et al. (2023)	×	×	×	Ship	Co	×	> 1	> 1	> 1	Wusong and Shanghai (Jurisdiction)
Ozkan and Kilic (2023)	×	×	×	×	×	×	×	≥ 1	×	Turkey (Forest Fire)
Shen et al. (2020)	×	×	×	×	×	×	×	> 1	×	Synthetic
Shen et al. (2022)	×	×	×	Ship	Co	×	1	≥ 1	> 1	Tianjin Port
Xia et al. (2019)	×	×	×	×	×	×	×	> 1	×	Pearl River Delta, China

Article	Commodity	Pickup	Loop	Synchronization Vehicle	Synchronization Type	Recharging Node	Number of Vehicles	Number of Drones	Nodes per Drone Trip	Case Study
Urban Planning Operations										
Amorosi et al. (2023)	×	×	×	×	Co	×	1	> 1	> 1	Cordoba Courtyard Festival
Campbell et al. (2021)	×	×	×	M	×	×	×	> 1	×	Synthetic
Manshadian et al. (2023)	DS	×	✓	T	Co	×	> 1	> 1	> 1	Tehran, Iran (Environmental Contamination)
Homeland Security Operations										
Ahmadian et al. (2022)	×	×	×	×	×	✓	×	> 1	×	US-Mexico Border
Methodological										
Agatz et al. (2018)	Pa	×	✓	T	Co	×	1	1	1	Synthetic
Amorosi et al. (2021)	Pa	×	×	M	Co	×	1	1	> 1	Synthetic
Boccia et al. (2021)	Pa	×	×	T	Co	×	1	1	1	Synthetic
Boccia et al. (2023)	Pa	×	×	T	Co	×	1	1	1	Synthetic
Bogrybayeva et al. (2023)	Pa	×	×	T	Co	×	1	1	1	Synthetic
Bouman et al. (2018)	Pa	×	✓	T	Co	×	1	1	1	Synthetic
Cavani et al. (2021)	Pa	×	×	T	Co	×	1	> 1	1	Synthetic
Dell'Amico et al. (2020)	Pa	×	×	T	Co	×	1	> 1	1	Synthetic
Dell'Amico et al. (2021a)	Pa	×	×	T	Co	×	1	1	1	Synthetic
Dell'Amico et al. (2021)	Pa	×	×	T	Co	×	1	> 1	1	Synthetic
Dell'Amico et al. (2022)	Pa	×	×	T	Co	×	1	1	1	Synthetic
Euchi and Sadok (2021)	Pa	×	×	T	Co	×	> 1	> 1	1	Synthetic
Gonzalez-R et al. (2020)	Pa	×	×	T	Co	×	1	1	> 1	Synthetic
Gu et al. (2022)	Pa	×	×	T	Co	×	1	1	> 1	Synthetic
Ha et al. (2018)	Pa	×	×	T	Co	×	1	1	1	Synthetic
Montemanni and Dell'Amico (2023)	Pa	×	×	T	Co	×	1	1	1	Synthetic
Moshref-Javadi et al. (2020)	Pa (M)	×	×	T	Co	×	1	> 1	1	São Paulo, Brazil
Poikonen et al. (2017)	Pa	×	×	T	Co	×	> 1	∞	1	Synthetic
Poikonen et al. (2019)	Pa	×	✓	T	Co	×	1	1	1	Synthetic
Poikonen and Golden (2020a)	Pa	×	×	M	Co	×	1	1	≥ 1	Synthetic
Roberti and Ruthmair (2021)	Pa	×	✓	T	Co	×	1	1	1	Synthetic
Sacramento et al. (2019)	Pa	×	×	T	Co	×	> 1	1	1	Synthetic
Schermer et al. (2019b)	Pa	×	✓	T	Co	×	> 1	> 1	1	Synthetic
Tamke and Buscher (2021)	Pa	×	×	T	Co	×	> 1	≥ 1	1	Synthetic
Tiniç et al. (2023)	Pa	×	✓	T	Co	×	1	∞	1	Synthetic
Vásquez et al. (2021)	Pa	×	✓	T	Co	×	1	1	1	Synthetic
Yin et al. (2023)	Pa (M)	×	×	T	Co	×	> 1	> 1	> 1	Synthetic
Yu et al. (2020)	Pa (M)	×	✓	T	Co	×	> 1	> 1	> 1	Synthetic
Yurek and Ozmutlu (2018)	Pa	×	×	T	Co	×	1	1	1	Synthetic
Zhou et al. (2023)	Pa (M)	×	⊙	T	Co	×	> 1	> 1	1	Synthetic

Table EC.4 Modeling, uncertainty and solution approaches considered in each drone operations article.

Article	Model	Uncertainty	Solution Method
Commercial Last-mile Delivery Operations			
Asadi and Nurre Pinkley (2022)	FHMDP	D	[H] Monotone approximate dynamic programming with regression-based initialization.
Bakir and Tiniç (2020)	MILP	×	[E] Dynamic discretization discovery approach.
Baloch and Gzara (2020)	MINLP, U	×	[E] Logic-based Benders decomposition.
Betti Sorbelli et al. (2023)	RA	×	[H] Approximation algorithm.
Boysen et al. (2018)	MILP	×	[E] Decomposition algorithm. [H] Simulated annealing.
Bruni et al. (2022)	MILP	×	[E] Logic-based Benders decomposition.
Campuzano et al. (2023)	MILP	×	[H] Variable neighborhood descent, multi-neighborhood tabu search algorithms.
Chang and Lee (2018)	MINLP	×	[E] k -means clustering, shift-weights algorithms.
Chen et al. (2021)	MDP	D	[H] Matheuristic algorithm.
Chen et al. (2022)	SP	D	[H] Reinforcement learning algorithm.
Cheng et al. (2020)	MINLP	×	[E] Branch-and-cut approach using logical infeasibility cut and subgradient cut.
Chiang et al. (2019)	MILP	×	[H] Genetic algorithm.
Coindreau et al. (2021)	MILP	×	[H] Adaptive large neighborhood search algorithm.
Cokyasar et al. (2021)	MINLP, Q	DAR	[E] Derivative-supported cutting-plane algorithm.
Dayarian et al. (2020)	MILP	×	[H] Metaheuristic algorithm.
Dell'Amico et al. (2021b)	MILP	×	[E] Branch-and-cut with three-indexed and two-indexed formulations.
Dienstknacht et al. (2022)	MILP	×	[E] Dynamic programming.
Dukkanci et al. (2021)	MISOCP	×	[E] Reformulation and commercial solver.

Article	Model	Uncertainty	Solution Method
Commercial Last-mile Delivery Operations (Cont'd)			
El-Adle et al. (2021)	MILP	×	[H] Valid inequalities.
Huang and Savkin (2020)	MILP	×	[E] Full coverage deployment, local movement, and adjustment algorithms.
Jeong et al. (2019)	MILP	×	[H] Genetic algorithm, particle swarm optimization, simulated annealing, and nearest neighborhood.
Jung and Kim (2022)	RO	WD	[E] Reformulation, commercial solver.
Kang and Lee (2021)	MILP	×	[E] Logic-based Benders decomposition.
Kitjachaerchai et al. (2019)	MILP	×	[H] Adaptive insertion algorithm.
Kitjachaerchai et al. (2020)	MILP	×	[H] Drone truck route construction, large neighborhood search algorithms.
Kloster et al. (2023)	MILP	×	[H] Decomposition-based, iterated local search, set-partitioning algorithms.
Liu and Sun (2022)	DP, Q	DAR	[E] Diffusion analysis.
Liu et al. (2022)	MDP	TT	[H] Reinforcement learning, deep Q-network algorithms.
Liu (2023a)	MILP, MINLP	×	[H] Adapted Cooper's alternating locate-allocate algorithm.
Luo et al. (2021)	MILP	×	[H] Multi-start tabu search with tailored neighborhood structure.
Masmoudi et al. (2022)	MILP	×	[H] Adaptive multi-start simulated annealing algorithm.
Masone et al. (2022)	MISOCP	×	[H] Route-transform-shortest path algorithm.
Momeni et al. (2023)	MILP	×	[H] Nearest neighborhood, local search algorithms.
Moshref-Javadi et al. (2021)	MILP	×	[H] Metaheuristic algorithm.
Murray and Chu (2015)	MILP	×	[H] Route and re-assign heuristic.
Murray and Raj (2020)	MILP	×	[H] Partitioning, sub-problem, local search based three stage algorithm.
Najy et al. (2023)	MILP	×	[H] Branch-and-cut based algorithm.
Nguyen et al. (2022)	MILP	×	[H] Ruin and recreate metaheuristic.
Nguyen and Hà (2023)	MILP	×	[H] Ruin and re-create algorithm.
Perera et al. (2020)	RA	×	[E] Closed form solution.
Pina-Pardo et al. (2021)	MILP	×	[H] Decomposition based algorithm.
Pinto and Lagorio (2022)	MILP	×	[H] m -shortest path-based algorithm.
Poikonen and Golden (2020b)	MILP	×	[H] Route, transform, shortest path algorithm.
Raj and Murray (2020)	MINLP	×	[H] Three phase iterative local-search algorithm.
Rave et al. (2023)	MILP	×	[H] Adaptive large neighborhood search algorithm.
Salama and Srinivas (2022)	MILP	×	[H] Simulated annealing, variable neighborhood search based two-stage algorithm.
Saleu et al. (2022)	MILP	×	[H] Hybrid metaheuristic algorithm.
Schermer et al. (2019a)	MILP	×	[H] Hybrid variable neighborhood/tabu search algorithm.
Shavarani et al. (2019)	MINLP, Q	WT	[H] Genetic algorithm.
Shen et al. (2021)	Q	DAR	[H] Recovery time based heuristic.
Thomas et al. (2023)	MILP	×	[H] Deep learning-based cluster-first route-second algorithm.
Troudi et al. (2018)	MILP	×	[E] Commercial solver.
Ulmer and Thomas (2018)	MDP	D	[H] Policy function approximation.
Wang et al. (2017)	MILP	×	[H] Commercial solver, worst case analysis.
Wang and Sheu (2019)	MILP	×	[E] Branch-and-price algorithm.
Wang et al. (2022)	MILP	×	[H] Dynamic programming and greedy algorithm.
Wang et al. (2022)	MILP	×	[H] Iterative local search algorithm.
Wang et al. (2023)	MILP	×	[H] Genetic algorithm.
Wen and Wu (2022)	DP	×	[H] Clustering, variable neighbor descent, dynamic programming algorithms.
Xia et al. (2021)	MINLP	×	[H] MILP reformulation, branch and price, Dantzig-Wolfe decomposition algorithms.
Xia et al. (2023)	MINLP	×	[E] Branch-and-price-and-cut algorithm.
Yang et al. (2023)	RO	RTr	[E] Branch-and-price algorithm.
Zhang et al. (2022)	MILP	×	[H] Extended non-dominated sorting genetic algorithm.
Zhao et al. (2022)	SOCP	NE	[H] Three-phased adaptive large neighborhood search algorithm.
Commercial Pickup and Delivery Operations			
Cheng et al. (2023)	MINLP	×	[H] Adaptive large neighborhood search algorithm.
Gómez-Lagos et al. (2022)	MILP	×	[H] Greedy randomized adaptive search algorithm.
Gu et al. (2023)	MDP	DAR	[H] Offline enhanced construction, segment-based algorithms.
Ham (2018)	CP	×	[H] Variable ordering algorithm with flow control models.
Jiang et al. (2023)	MILP	×	[H] Adaptive large neighborhood search algorithm.
Karak and Abdelghany (2019)	MILP	×	[H] Extended Clarke-and-Wright algorithm.
Kyriakakis et al. (2023)	MILP	×	[H] Variable neighborhood search, greedy randomized adaptive search algorithm.
Levin and Rey (2022)	MILP	×	[H] Branch-and-price based algorithm.
Liu (2019)	MILP, MIQCP	×	[E] Online dispatch algorithm.
Liu (2023b)	MILP, S	×	[H] Column generation based brute-force path enumeration algorithm.
Luo et al. (2022)	MILP	×	[H] Iterated local search algorithm.
Meng et al. (2023)	MILP	×	[H] Two-stage simulated annealing algorithm.
Pei et al. (2021)	Q	DAR	[E] Closed form solution.
Pinto et al. (2020)	MILP	×	[E] Commercial solver.

Article	Model	Uncertainty	Solution Method
Telecommunications Operations			
Cicek et al. (2019)	MINLP	×	[H] Modified alternate location-allocation algorithm.
Colajanni et al. (2023)	ThSSP	D	[E] Variational formulation.
Insurance Operations			
Zeng et al. (2022)	MIQCP	×	[H] MILP reformulation, neighborhood search algorithms.
Healthcare Operations			
Boutillier and Chan (2022)	MILP, Q	RT	[E] Reformulation, commercial solver.
Dhote and Limbourg (2020)	MILP	×	[E] Commercial solver.
Enayati et al. (2023)	MILP	×	[E] Commercial solver.
Enayati et al. (2023)	MILP	×	[E] Commercial solver.
Gentili et al. (2022)	MILP	×	[E] Commercial solver.
Ghelichi et al. (2021)	MILP	×	[E] Commercial solver.
Hou et al. (2021)	DRO	D	[E] Two-stage stochastic optimization model.
Kim et al. (2017)	MILP	×	[E] Commercial solver.
Lejeune and Margot (2022)	MINLP, Q	DAR	[E] MILP reformulation. [H] Persistency-based algorithm for large scale.
Macias et al. (2020)	MILP	×	[H] Large neighborhood search, simulated annealing algorithm.
Park et al. (2022)	MILP	×	[H] Decomposition based algorithm.
Rezaei Kallaj et al. (2023)	TSSP	D, S	[H] Particle swarm optimization algorithm.
Shi et al. (2022)	MILP	×	[H] Sorting genetic algorithm.
Shin et al. (2022)	MILP, Q	DAR	[H] Joint drone and ambulance allocation algorithm considering bystander availability.
Wang et al. (2023)	FP, Q	DE, DAR	[E] Chance constraints, second-order conic, fuzzy and weighted goal programming.
Wang et al. (2023)	RO	S	[E] Column and constraint generation algorithm.
Wankmüller et al. (2020)	MILP	×	[E] Commercial solver.
Zhang and Li (2023)	MINLP	×	[H] K-means clustering, non-dominated sorting genetic algorithm.
Humanitarian Operations			
Bravo et al. (2019)	POMDP	AO	[H] Greedy algorithm.
Chowdhury et al. (2017)	CAM	×	[E] Two-phase continuous approximation algorithm.
Chowdhury et al. (2021)	MILP	×	[H] Adaptive large neighborhood search, modified backtracking adaptive threshold accepting algorithms.
Dukkanci et al. (2023)	TSSP	D, RN	[H] Scenario decomposition algorithm.
Escibano Macias et al. (2020)	SP	RN	[H] Greedy sequential method and genetic algorithm.
Ghelichi et al. (2022)	SP	DL	[H] Multi-stage decomposition algorithm.
Glock and Meyer (2020)	DP	I	[H] Two-phase multi-start adaptive large neighborhood search algorithm.
Grogan et al. (2021)	MILP	×	[H] Rectangular/hexagonal waypoint generation algorithm.
Jeong et al. (2020)	MILP	×	[H] ϵ -constraint algorithm.
Kim et al. (2019)	SP	FD	[H] LP rounding and Benders decomposition based algorithm.
Kyriakakis et al. (2022)	MILP	×	[H] Parallel weighted greedy randomized adaptive search algorithm.
Lu et al. (2022)	MILP	×	[H] Multi-objective ant-colony/evolutionary algorithms.
Oruc and Kara (2018)	MILP	×	[H] Base route algorithm.
Rabta et al. (2018)	MILP	×	[E] Commercial solver.
Reyes-Rubiano et al. (2021)	OO	RN	[H] Online routing algorithm.
Yin et al. (2023)	RO	D, TTT	[E] Branch-and-price-and-cut algorithm with budgeted uncertainty set.
Zhang et al. (2021)	MILP	×	[H] Decomposition and column generation based algorithm.
Zhang et al. (2023)	RO	RT	[H] Branch-and-price, branch-and-cut, greedy randomized adaptive search algorithms.
Zhu et al. (2022)	TSRO	D	[H] Column and constraint generation.
Environmental Operations			
Ermağan et al. (2022)	MILP	×	[H] Learn and fly algorithm based on column generation and machine learning.
Liu et al. (2023)	MILP	×	[E] Reformulation and column generation.
Ozkan and Kilic (2023)	NLSP	FF, FS	[H] Simulation based optimization algorithm.
Shen et al. (2020)	MILP	×	[E] Particle swarm optimization algorithm.
Shen et al. (2022)	MILP	×	[H] Artificial bee colony, simulated annealing algorithms.
Xia et al. (2019)	MILP	×	[H] Lagrangian relaxation.
Urban Planning Operations			
Amorosi et al. (2023)	MISOCP	×	[H] Matheuristic algorithm.
Campbell et al. (2021)	MILP	×	[H] Local search, destruct, and repair algorithms.
Manshadian et al. (2023)	MILP	×	[H] Simulated annealing, tabu search algorithms.
Homeland Security Operations			
Ahmadian et al. (2022)	MINLP	×	[H] Finding critical speeds algorithm.

Article	Model	Uncertainty	Solution Method
Methodological			
Agatz et al. (2018)	MILP	×	[H] Route-first, cluster-second algorithm based on local search and dynamic programming.
Amorosi et al. (2021)	MISOCp	×	[H] Decomposition based algorithm.
Boccia et al. (2021)	MILP	×	[E] Branch-and-cut, column generation, valid inequalities.
Boccia et al. (2023)	MILP	×	[E] Arc-based integer linear programming reformulation, branch-and-cut algorithm.
Bogrybayeva et al. (2023)	MILP	×	[H] Deep reinforcement learning and neural networks.
Bouman et al. (2018)	MILP	×	[E] Dynamic programming.
Cavani et al. (2021)	MILP	×	[E] Decomposition and branch-and-cut algorithm.
Dell'Amico et al. (2020)	MILP	×	[H] Random restart local search algorithm.
Dell'Amico et al. (2021a)	MILP	×	[H] Branch-and-bound based algorithm.
Dell'Amico et al. (2021)	MILP	×	[E] Multi-index reformulation and branch-and-cut algorithm.
Dell'Amico et al. (2022)	MILP	×	[E] Branch-and-cut algorithm.
Euchi and Sadok (2021)	MILP	×	[H] Hybrid genetic-sweep algorithm.
Gonzalez-R et al. (2020)	MILP	×	[H] Greedy destruction and reconstruction, simulated annealing algorithms.
Gu et al. (2022)	MILP	×	[H] Two-level, segment-based, decomposition-based local search algorithm.
Ha et al. (2018)	MILP	×	[H] Greedy randomized adaptive search algorithm.
Montemanni and Dell'Amico (2023)	MILP	×	[H] Constraint programming.
Moshref-Javadi et al. (2020)	MILP	×	[H] Largest neighborhood search.
Poikonen et al. (2017)	MILP	×	[E] Commercial solver.
Poikonen et al. (2019)	MILP	×	[E] Branch-and-bound algorithm.
Poikonen and Golden (2020a)	SOCP	×	[E] Branch and bound algorithm. [H] Greedy, local search, insertion algorithms.
Roberti and Ruthmair (2021)	MILP	×	[E] Compact formulation, dynamic programming, set partitioning, branch-and-price algorithms.
Sacramento et al. (2019)	MILP	×	[H] Adaptive large neighborhood search algorithm.
Schermer et al. (2019b)	MILP	×	[H] Valid inequalities based matheuristic algorithm.
Tamke and Buscher (2021)	MILP	×	[E] Branch-and-cut algorithm.
Tiniç et al. (2023)	MILP	×	[E] Branch-and-cut algorithm.
Vásquez et al. (2021)	MILP	×	[E] Benders-type decomposition algorithm, valid inequalities.
Yin et al. (2023)	MILP	×	[E] Branch-and-price-and-cut algorithm.
Yu et al. (2020)	MILP	×	[H] Hybrid metaheuristic approach with backtracking.
Yurek and Ozmutlu (2018)	MILP	×	[E] Decomposition-based iterative optimization algorithm.
Zhou et al. (2023)	MILP	×	[H] Branch-and-price, tabu search algorithm, exact labeling algorithms.

Table EC.5 Decision levels and objective functions considered in each drone operations article.

Article	Location	Inventory	Allocation	Distribution	Routing	Objective Function	Article	Location	Inventory	Allocation	Distribution	Routing	Objective Function
Commercial Last-mile Delivery Operations							Insurance Operations						
Asadi and Nurte Pinkley (2022)	×	✓	✓	✓	×	[Max] p	Zeng et al. (2022)	✓	×	✓	×	✓	[Min] ms
Bakir and Tiniç (2020)	×	×	×	✓	✓	[Min] ms	Healthcare Operations						
Baloch and Gzara (2020)	✓	×	✓	×	×	[Max] p ^{M1,M2,M3,M4}	Boutillier and Chan (2022)	✓	✓	✓	×	×	[Min] nd
Betti Sorbelli et al. (2023)	✓	×	×	×	×	[Min] ds	Dhote and Limbourg (2020)	✓	×	✓	×	×	[Min] tv ^{M1,M2,M3,M4}
Boysen et al. (2018)	×	×	×	×	✓	[Min] ms ^{M1,M2}	Enayati et al. (2023)	✓	×	✓	✓	×	[Min] tc
Bruni et al. (2022)	×	×	×	×	✓	[Min] wt	Enayati et al. (2023)	✓	×	✓	✓	×	[Min] tc
Campuzano et al. (2023)	×	×	×	×	✓	[Min] ms ^{M1,M2}	Gentili et al. (2022)	✓	×	✓	✓	×	[Min] du
Chang and Lee (2018)	×	×	×	×	✓	[Min] ms	Ghelichi et al. (2021)	✓	×	✓	✓	✓	[Min] ms
Chen et al. (2021)	×	×	✓	×	×	[Max] p	Hou et al. (2021)	✓	✓	✓	✓	✓	[Min] tc
Chen et al. (2022)	×	×	✓	✓	✓	[Max] cs	Kim et al. (2017)	✓	×	✓	×	✓	[Min] ii ^{M1} , [Min] tc ^{M2}
Cheng et al. (2020)	✓	×	×	×	✓	[Min] tc	Lejeune and Margot (2022)	✓	×	×	×	×	[Min] ms
Chiang et al. (2019)	×	×	×	×	✓	[Min] tc, ec	Macias et al. (2020)	✓	×	✓	×	×	[Min] tc ^{O1} , [Min] ms ^{O2} , [Min] ed ^{O3} , [Min] ec ^{O4}
Coindeau et al. (2021)	×	×	×	×	✓	[Min] tc	Park et al. (2022)	×	×	×	×	✓	[Min] ms
Cokyasar et al. (2021)	✓	×	✓	✓	✓	[Min] tc	Rezaei Kallaj et al. (2023)	×	×	×	×	✓	[Max] cs ^{O1} , [Min] ms ^{O2}
Dayarian et al. (2020)	×	✓	×	×	✓	[Min] ms	Shi et al. (2022)	✓	×	✓	×	✓	[Min] tc ^{O1} , [Min] ms ^{O2}
Dell'Amico et al. (2021b)	×	×	×	×	✓	[Min] ms	Shin et al. (2022)	✓	×	✓	×	×	[Max] cs
Dienstknecht et al. (2022)	×	✓	×	×	✓	[Min] tc	Wang et al. (2023)	✓	×	✓	✓	×	[Min] tc ^{O1} , [Min] ms ^{O2} , [Min] rt ^{O3}
Dukkanci et al. (2021)	✓	×	✓	×	×	[Min] tc, ec	Wang et al. (2023)	✓	✓	✓	✓	×	[Min] tc ^{O1} , [Min] sv ^{O2}
El-Adle et al. (2021)	×	×	×	×	✓	[Min] ms	Wankmüller et al. (2020)	×	×	✓	×	×	[Min] frt ^{O1} , [Min] nd ^{O2}
Huang and Savkin (2020)	✓	×	✓	×	×	[Min] rs	Zhang and Li (2023)	✓	×	✓	×	✓	[Min] tc ^{O1} , [Min] vlpi ^{O2}
Jeong et al. (2019)	✓	×	×	×	✓	[Min] ms	Humanitarian Operations						
Jung and Kim (2022)	×	×	✓	×	×	[Min] ms	Bravo et al. (2019)	×	×	×	×	✓	[Min] ms
Kang and Lee (2021)	×	✓	✓	×	×	[Min] ms	Chowdhury et al. (2017)	✓	✓	✓	×	×	[Min] tc
Kitjacharoenchai et al. (2019)	×	×	×	×	✓	[Min] ms	Chowdhury et al. (2021)	×	×	×	×	×	[Min] tc
Kitjacharoenchai et al. (2020)	×	✓	×	✓	✓	[Min] ms	Dukkanci et al. (2023)	✓	×	✓	✓	×	[Min] ud
Kloster et al. (2023)	✓	×	✓	×	✓	[Min] ms	Escribano Macias et al. (2020)	×	×	×	×	✓	[Min] tc
Liu and Sun (2022)	×	✓	×	✓	✓	[Min] tc ^{O1} , [Min] ec ^{O2}	Ghelichi et al. (2022)	✓	×	✓	×	×	[Min] du
Liu et al. (2022)	×	×	×	×	✓	[Max] p	Glock and Meyer (2020)	×	×	×	×	✓	[Max] cs
Liu (2023a)	✓	×	✓	×	×	[Min] ds	Grogan et al. (2021)	×	×	×	×	×	[Min] ms
Luo et al. (2021)	×	✓	×	✓	✓	[Min] ms	Jeong et al. (2020)	×	×	×	×	×	[Max] cs ^{O1} , [Min] tc ^{O2} , [Min] sr ^{O3}
Masmoudi et al. (2022)	×	×	×	×	✓	[Max] p	Kim et al. (2019)	✓	×	✓	×	×	[Min] tc
Masone et al. (2022)	×	×	×	×	✓	[Min] ms	Kyriakakis et al. (2022)	×	×	×	×	×	[Min] ms
Momeni et al. (2023)	×	×	✓	✓	✓	[Min] ms	Lu et al. (2022)	×	×	×	×	✓	[Max] mfr ^{O1} , [Min] ms ^{O2}
Moshref-Javadi et al. (2021)	×	×	✓	×	✓	[Min] ms ^{M1,M2,M3}	Oruc and Kara (2018)	×	×	×	×	✓	[Max] cs ^{O1} , [Max] p ^{O2}
Murray and Chu (2015)	×	×	×	×	✓	[Min] ms ^{M1,M2}	Rabta et al. (2018)	✓	✓	×	✓	✓	[Min] tc ^{O1} , [Min] ms ^{O2}
Murray and Raj (2020)	×	×	×	×	✓	[Min] ms	Reyes-Rubiano et al. (2021)	×	×	×	×	✓	[Min] ds
Najj et al. (2023)	×	✓	×	×	✓	[Min] tc	Yin et al. (2023)	×	×	✓	×	✓	[Min] tc, lt
Nguyen et al. (2022)	×	×	✓	×	✓	[Min] tc	Zhang et al. (2021)	×	×	×	×	✓	[Max] p
Nguyen and Hà (2023)	✓	✓	✓	✓	✓	[Min] ms	Zhang et al. (2023)	×	×	×	×	✓	[Max] p
Perera et al. (2020)	×	×	×	×	✓	[Max] p	Zhu et al. (2022)	✓	×	✓	✓	×	[Min] tc
Pina-Pardo et al. (2021)	×	✓	✓	×	✓	[Min] ms	Environmental Operations						
Pinto and Lagorio (2022)	✓	×	✓	×	✓	[Min] ds ^{O1} , [Min] rs ^{O2}	Ermagan et al. (2022)	×	×	×	×	✓	[Min] frt
Poikonen and Golden (2020b)	×	×	×	×	✓	[Min] ms	Liu et al. (2023)	×	×	×	×	✓	[Max] p
Raj and Murray (2020)	×	×	×	×	✓	[Min] ms	Ozkan and Kilic (2023)	×	×	×	×	✓	[Min] fp ^{M1,M2,M3}
Rave et al. (2023)	✓	×	×	×	✓	[Min] tc ^{M1,M2}	Shen et al. (2020)	×	×	×	×	✓	[Min] tc ^{O1} , [Max] ms ^{O2}
Salama and Srinivas (2022)	×	×	×	×	✓	[Min] ms	Shen et al. (2022)	×	×	✓	×	✓	[Min] ms
Saleu et al. (2022)	×	×	✓	×	✓	[Min] ms	Xia et al. (2019)	×	×	✓	×	✓	[Max] cs
Schermer et al. (2019a)	×	×	×	×	✓	[Min] ms	Urban Planning Operations						
Shavarani et al. (2019)	✓	×	✓	×	×	[Min] tc	Amorosi et al. (2023)	×	×	✓	×	✓	[Min] ms ^{M1,M2}
Shen et al. (2021)	×	×	×	✓	×	[Min] tc ^{O1} , [Max] cap ^{O2}	Campbell et al. (2021)	×	×	×	×	✓	[Min] tc
Thomas et al. (2023)	×	×	✓	×	✓	[Min] ms ^{M1} , [Min] tc ^{M2}	Manshadian et al. (2023)	×	×	×	×	✓	[Max] cs
Troudi et al. (2018)	×	×	✓	×	✓	[Min] ds ^{M1} , [Min] nd ^{M2} , [Min] bu ^{M3}	Homeland Security Operations						
Ulmer and Thomas (2018)	×	×	✓	×	✓	[Max] p	Ahmadian et al. (2022)	✓	×	✓	×	×	[Min] nd ^{O1} , [Min] les ^{O2}
Wang et al. (2017)	×	×	×	×	✓	[Min] ms	Methodological						
Wang and Sheu (2019)	×	×	×	×	✓	[Min] tc	Agatz et al. (2018)	✓	✓	✓	✓	✓	[Min] ms
Wang et al. (2022)	×	×	✓	×	✓	[Min] ms	Amorosi et al. (2021)	×	×	×	×	✓	[Min] ds ^{O1,O2,O3,O4}
Wang et al. (2022)	×	×	×	×	✓	[Min] tc	Boccia et al. (2021)	×	×	×	×	✓	[Min] ms
Wang et al. (2023)	×	✓	×	✓	✓	[Min] ms	Boccia et al. (2023)	×	×	×	×	✓	[Min] ms
Wen and Wu (2022)	×	✓	×	✓	✓	[Min] tc	Bogyrbayeva et al. (2023)	×	×	×	×	✓	[Min] ms
Xia et al. (2021)	×	×	×	×	✓	[Min] tc, ec ^{O1} , [Min] tc, ds ^{O2}	Bouman et al. (2018)	×	×	×	×	✓	[Min] tc
Xia et al. (2023)	×	✓	×	✓	✓	[Min] tc	Cavani et al. (2021)	×	×	×	×	✓	[Min] ms
Yang et al. (2023)	×	×	✓	×	✓	[Max] p	Dell'Amico et al. (2020)	×	×	×	×	✓	[Min] ms
Zhang et al. (2022)	×	×	✓	✓	✓	[Min] ec ^{O1} , [Min] tc ^{O2} , [Min] ms ^{O3}	Dell'Amico et al. (2021a)	×	×	×	×	✓	[Min] ms
Zhao et al. (2022)	×	×	✓	×	✓	[Min] ms ^{O1} , [Min] sr ^{O2}	Dell'Amico et al. (2021)	×	×	✓	×	✓	[Min] ms
Commercial Pickup and Delivery Operations							Dell'Amico et al. (2022)	×	×	×	×	✓	[Min] ms
Cheng et al. (2023)	×	×	✓	×	✓	[Min] tc, lt	Euchi and Sadok (2021)	×	×	×	×	✓	[Min] ms
Gómez-Lagos et al. (2022)	×	×	✓	×	✓	[Min] ms ^{M1,M2,M3}	Gonzalez-R et al. (2020)	×	×	×	×	✓	[Min] ms
Gu et al. (2023)	×	×	✓	×	✓	[Max] p	Gu et al. (2022)	×	×	×	×	✓	[Min] tc
Ham (2018)	✓	✓	✓	✓	✓	[Min] ms	Ha et al. (2018)	×	×	×	×	✓	[Min] tc
Jiang et al. (2023)	×	×	✓	×	✓	[Min] tc	Montemanni and Dell'Amico (2023)	×	×	×	×	✓	[Min] ms
Karak and Abdelghany (2019)	×	✓	×	✓	✓	[Min] tc	Moshref-Javadi et al. (2020)	×	×	×	×	✓	[Min] wt
Kyriakakis et al. (2023)	×	✓	✓	✓	✓	[Min] ec	Poikonen et al. (2017)	✓	×	✓	×	✓	[Min] ms
Levin and Rey (2022)	×	✓	✓	✓	✓	[Max] cs ^{O1} , [Min] tc ^{O2}	Poikonen et al. (2019)	×	×	×	×	✓	[Min] ms
Liu (2019)	✓	×	×	✓	✓	[Min] ds ^{O1} , [Min] lt ^{O2} , [Max] eff ^{O3}	Poikonen and Golden (2020a)	×	×	×	×	✓	[Min] ms ^{M1,M2}
Liu (2023b)	×	✓	×	✓	✓	[Max] p ^{M1,M2}	Roberti and Ruthmair (2021)	×	×	×	×	✓	[Min] ms
Luo et al. (2022)	×	×	×	✓	✓	[Min] tc	Sacramento et al. (2019)	×	×	×	×	✓	[Min] tc
Meng et al. (2023)	×	✓	✓	✓	✓	[Min] tc	Schermer et al. (2019b)	×	×	✓	×	✓	[Min] ms ^{M1,M2}
Pei et al. (2021)	×	×	✓	✓	×	[Max] p	Tamke and Buscher (2021)	×	×	×	×	✓	[Min] ms ^{M1,M2}
Pinto et al. (2020)	✓	✓	✓	×	✓	[Max] cs	Tiniç et al. (2023)	✓	✓	×	✓	✓	[Min] tc ^{O1} , [Min] ms ^{O2}
Telecommunications Operations							Vásquez et al. (2021)	×	×	×	×	✓	[Min] ms
Cicek et al. (2019)	✓	×	✓	×	×	[Max] p	Yin et al. (2023)	×	×	×	×	✓	[Min] tc
Colajanni et al. (2023)	×	×	✓	✓	×	[Max] cs ^{O1} , [Min] tc ^{O2}	Yu et al. (2020)	×	×	×	×	✓	[Min] tc
							Yurek and Ozmutlu (2018)	×	×	×	×	✓	[Min] ms
							Zhou et al. (2023)	×	×	✓	✓	✓	[Min] ms

Table EC.6 United Nations Sustainable Development Goals

UNSDG	Description	Class
SDG 1	No Poverty	Social
SDG 2	Zero Hunger	Social
SDG 3	Good Health and Well-being	Social
SDG 4	Quality Education	Social
SDG 5	Gender Equality	Social
SDG 6	Clean Water and Sanitation	Environmental
SDG 7	Affordable and Clean Energy	Environmental
SDG 8	Decent Work and Economic Growth	Economic
SDG 9	Industry, Innovation and Infrastructure	Economic
SDG 10	Reduced Inequalities	Social
SDG 11	Sustainable Cities and Communities	Social
SDG 12	Responsible Consumption and Production	Economic
SDG 13	Climate Action	Environmental
SDG 14	Life Below Water	Environmental
SDG 15	Life on Land	Environmental
SDG 16	Peace, Justice and Strong Institutions	Social
SDG 17	Partnerships	Social