

Vulnerable Road User Detection and Safety Enhancement: A Comprehensive Survey

RENATO M. SILVA, Department of Computer Engineering, Facens University, Brazil

GREGÓRIO F. AZEVEDO, Department of Computer Science, Federal University of São Carlos – UFSCar, Brazil

MATHEUS V. V. BERTO, Department of Computer Science, Federal University of São Carlos – UFSCar, Brazil

JEAN R. ROCHA, Department of Computer Science, Federal University of São Carlos – UFSCar, Brazil

EDUARDO C. FIDELIS, Department of Computer Engineering, Facens University, Brazil

MATHEUS V. NOGUEIRA, Department of Computer Engineering, Facens University, Brazil

PEDRO H. LISBOA, Department of Computer Engineering, Facens University, Brazil

TIAGO A. ALMEIDA, Department of Computer Science, Federal University of São Carlos – UFSCar, Brazil

Traffic incidents involving vulnerable road users (VRUs) constitute a significant proportion of global road accidents. Advances in traffic communication ecosystems, coupled with sophisticated signal processing and machine learning techniques, have facilitated the utilization of data from diverse sensors. Despite these advancements and the availability of extensive datasets, substantial progress is required to mitigate traffic casualties. This paper provides a comprehensive survey of state-of-the-art technologies and methodologies to enhance the safety of VRUs. The study delves into the communication networks between vehicles and VRUs, emphasizing the integration of advanced sensors and the availability of relevant datasets. It explores preprocessing techniques and data fusion methods to enhance sensor data quality. Furthermore, our study assesses critical simulation environments essential for developing and testing VRU safety systems. Our research also highlights recent advances in VRU detection and classification algorithms, addressing challenges such as variable environmental conditions. Additionally, we cover cutting-edge research in predicting VRU intentions and behaviors, which is crucial for proactive collision avoidance strategies. Through this survey, we aim to provide a comprehensive understanding of the current landscape of VRU safety technologies, identifying areas of progress and areas needing further research and development.

CCS Concepts: • **Computing methodologies** → **Object detection**; **Artificial intelligence**; **Machine learning**; **Computer vision**; • **Hardware** → **Sensors and actuators**.

Additional Key Words and Phrases: Vulnerable road user, traffic sensors, sensor datasets, machine learning, traffic communication ecosystem, sensor data processing, collision avoidance, intention prediction, object detection, object classification, simulation environments

Authors' addresses: Renato M. Silva, renato.silva@facens.br, Department of Computer Engineering, Facens University, Sorocaba, São Paulo, Brazil, 18085-784; Gregório F. Azevedo, gregorio.fornetti@estudante.ufscar.br, Department of Computer Science, Federal University of São Carlos – UFSCar, Sorocaba, São Paulo, Brazil, 18052-780; Matheus V. V. Berto, matheus.berto@estudante.ufscar.br, Department of Computer Science, Federal University of São Carlos – UFSCar, Sorocaba, São Paulo, Brazil, 18052-780; Jean R. Rocha, jeanrodriguesrocha@estudante.ufscar.br, Department of Computer Science, Federal University of São Carlos – UFSCar, Sorocaba, São Paulo, Brazil, 18052-780; Eduardo C. Fidelis, eduardo.fidelis@facens.br, Department of Computer Engineering, Facens University, Sorocaba, São Paulo, Brazil, 18085-784; Matheus V. Nogueira, matheus.vn@outlook.com, Department of Computer Engineering, Facens University, Sorocaba, São Paulo, Brazil, 18085-784; Pedro H. Lisboa, plisboa2003@gmail.com, Department of Computer Engineering, Facens University, Sorocaba, São Paulo, Brazil, 18085-784; Tiago A. Almeida, talmeida@ufscar.br, Department of Computer Science, Federal University of São Carlos – UFSCar, Sorocaba, São Paulo, Brazil, 18052-780.

Renato M. Silva, Gregório F. Azevedo, Matheus V. V. Berto, Jean R. Rocha, Eduardo C. Fidelis, Matheus V. Nogueira, Pedro H. Lisboa, and Tiago A. Almeida. 2024. Vulnerable Road User Detection and Safety Enhancement: A Comprehensive Survey. 1, 1 (June 2024), 46 pages. <https://doi.org/10.48550/arXiv.2405.19202>

LIST OF ACRONYMS

Acronym	Definition
ACC	adaptive cruise control
ACF	aggregate channel features
ADAS	advanced driver assistance systems
ADE	average displacement error
AP	access point
AV(s)	autonomous vehicle(s)
BA-PTP	behavior-aware pedestrian trajectory prediction
BLE	bluetooth low energy
BS	background subtraction
C-V2X	cellular V2X
CFAR	constant false alarm rate
CFMSE	center final mean squared error
CMSE	center mean square error
CNN(s)	convolutional neural network(s)
D-VRU(s)	disabled vulnerabel road user(s)
DPM	deformable part models
DSRC	dedicated short-range communication
ELPP	EARLINET LiDAR pre-processor
FDE	final displacement error
FMCW	modulated continuous wave radar
FN	false negatives
FP	false positives
FPGA	field programmable gate array
GAN	generative adversarial network

Continued on next page

(Continued)

GHz	gigahertz
GNN	graph neural networks
GNSS	global navigation satellite system
GPS	global positioning system
HIBPN	interpreted binary Petri nets
HMM	hidden Markov models
HOG	histogram of oriented gradients
ICF	integral channel features
IMU(s)	inertial measurement unit(s)
INS	inertial navigation systems
IRS	intelligent reflecting surfaces
LBP	local binary pattern
LDCRF	latent-dynamic conditional random fields
LID	local intensity distribution
LiDAR	light detection and ranging
LoG	Laplacian-of-Gaussian
LSTM	long short-term memory
mAP	mean average precision
MLP	multilayer perceptron
MR	miss rate
OBUS(s)	on-board unit(s)
OCS-LBP	oriented center symmetric local binary patterns
OS-CFAR	statistical order CFAR
P2V	pedestrian-to-vehicle
PCA	principal component analysis
PDS	Planetary Data System
QSN	quantile surface neural networks
R-CNN	region-CNN
R-FCN	regional-fast convolutional network

Continued on next page

(Continued)

ROI	regions of interest
ROS	robot operating system
RSU(s)	road side unit(s)
SDDP	simulation-driven development process
SORT	simple online and realtime tracking
SSD	single shot detector
STFT	short-time Fourier transform
SUMO	simulation of urban mobility
TN	true negatives
TP	true positives
UWB	ultra-wideband
V2D	vehicle-to-device
V2I	vehicle-to-infrastructure
V2N	vehicle-to-network
V2P	vehicle-to-pedestrian
V2V	vehicle-tovehicle
V2X	vehicle-to-everything
VMD	variational mode decomposition
VRU(s)	vulnerable road user(s)
WLAN	wireless local area network
WOA	whale optimization algorithm
YOLO	You Only Look Once

CONTENTS

Abstract	1
Contents	4
1 Introduction	5
2 Traffic ecosystem in smart cities	6
3 Sensing and data	9
4 Pre-processing data techniques	14
4.1 Radar data	15

4.2	LiDAR data	16
4.3	Camera data	17
5	Simulation environments	19
5.1	Main simulation tools	19
5.2	3D simulation environments	20
5.3	Applications of simulation environments	20
5.4	Other simulation tools	20
6	VRU detection and classification	21
7	VRU action, behavior, and intention prediction	24
7.1	Intention prediction	26
7.2	Trajectory prediction	28
7.3	Joint prediction	30
8	Conclusion	30
	References	32

1 INTRODUCTION

Traffic accidents worldwide have brought to light the vulnerability of a specific group of road users known as vulnerable road users (VRUs), which includes pedestrians, cyclists, and motorcyclists. VRUs face heightened risks in traffic environments, making studies on their behavior and safety crucial [94, 258]. Data spanning a decade in Brazil, from 2009 to 2019, indicates that VRUs constitute a significant portion of total traffic fatalities. Although pedestrian deaths decreased from 28% to 19.3%, they still account for a substantial percentage. In contrast, the percentage of cyclist deaths remained stable at 3.5%, while motorcyclist fatalities rose significantly from 16.8% to 30.2% [47]. In India, pedestrian deaths represent a worrying percentage, estimated at approximately 19% officially, but independent studies suggest it could be as high as 35% [272]. Pedestrians in China are also significantly affected, being the most frequent victims of traffic incidents. A study in Jiangsu province revealed that pedestrians are responsible for 50% of deaths in traffic accidents [313].

Globally, an estimated 1.19 million road traffic deaths occurred in 2021, making road traffic injuries the 12th leading cause of death across all age groups. Pedestrians account for 23% of road traffic fatalities, while cyclists and users of personal micro-mobility devices, such as e-scooters, represent 6% and 3% of deaths, respectively. Furthermore, two- or three-wheeled vehicle users account for 21% of the fatalities [201]. The global macroeconomic cost of road traffic injuries between 2015 and 2030 is estimated to reach approximately US\$1.8 trillion [52]. These statistics underscore the urgency of researching VRUs to understand accident dynamics and causes and to leverage the latest technologies to mitigate this problem.

Several studies have reviewed VRUs or interactions between vehicles and VRUs. Notable among them are the works by Reyes-Muñoz and Guerrero-Ibáñez [226] and Yusuf et al. [314]. The former discusses sensing technologies and algorithms for autonomous vehicles (AVs) and their interaction with VRUs but does not cover available datasets or

simulation environments for VRU-related studies. The latter reviews vehicle-to-everything (V2X) technologies aimed at improving VRU safety, briefly mentioning datasets but lacking a comprehensive survey of simulation environments.

Moreover, surveys not exclusively on VRUs offer valuable insights applicable to this domain. For instance, Song et al. [262] review synthetic datasets crucial for enhancing VRU detection systems. In contrast, Feng et al. [84] summarize methodologies for deep multi-modal object detection and data fusion, presenting main datasets released between 2013 and 2019. Similarly, Micko et al. [187] investigate sensors for monitoring tasks in road transportation infrastructure, and Vargas et al. [277] review sensors for AVs, considering their vulnerability to weather conditions.

This paper provides a comprehensive review of recent studies related to VRUs, addressing critical gaps identified in previous works. We analyze the communication ecosystem between vehicles and pedestrians, which can enhance the overall perception of traffic environments and prevent accidents. This communication typically involves messages about events captured by sensors such as cameras and radars. We also examine the most relevant sensors used in VRU studies, as analyzing data collected through these sensors is essential for developing new technologies or strategies to enhance road safety. Given the costliness of data collection, researchers often rely on datasets made available by others.

We systematically collect, analyze, and present the main datasets applicable to VRU safety research. Additionally, we explore essential methods for processing sensor data, both for developing AI solutions and for other types of studies. Furthermore, we review the key simulation tools used to simulate traffic scenarios and generate synthetic data, which are crucial for research applying machine learning techniques to VRU safety or analyzing user behavior on roads. Simulation environments are indispensable, given the risks of conducting real-world experiments involving VRUs.

Datasets, whether collected from the literature, generated through simulations, or captured in real-time traffic environments, are fundamental for detection, tracking, classification, and intention prediction tasks. These tasks play a vital role in enhancing the perception of traffic participants, anticipating behaviors, and predicting future actions. In this study, we analyze how research in the literature addresses these tasks, examining the main factors and methods applied, aiming to better cover the available approaches and solutions in the field. To facilitate understanding and navigation of these concepts, we have developed a taxonomy related to computational systems designed for VRU safety, as summarized in Figure 1. Throughout the text, we explore and detail the main concepts involved in this taxonomy.

The remainder of this paper is organized as follows. Section 2 surveys the communication ecosystem between vehicles and pedestrians. Section 3 presents the main types of sensors used in research on VRUs and the main datasets related to this topic. Section 4 addresses the resources available for processing data obtained by sensors. Section 5 focuses on simulation environments. Section 6 discusses research on VRU detection and classification. Section 7 presents the primary studies on intention prediction, behavior analysis, and path forecasting and tracking. Finally, the main conclusions and future work are discussed in Section 8.

2 TRAFFIC ECOSYSTEM IN SMART CITIES

Enhancing the safety of VRUs within the context of smart cities demands the integration of advanced sensors, such as LiDAR (light detection and ranging) and cameras, alongside sophisticated communication technologies connecting sensors, vehicles, and VRUs. Among the most commonly utilized vehicular communication technologies is vehicle-to-vehicle (V2V) communication, which enables motorized vehicles to share real-time data, including positions, speeds, and directions. Another pivotal technology is vehicle-to-infrastructure (V2I), facilitating the exchange of information between vehicles equipped with on-board units (OBUs) and elements of road infrastructure, known as road side units (RSUs), such as traffic lights, cameras, and signage panels [13]. RSUs act as access points for data dissemination, mitigating the limitations of direct vehicle-to-vehicle communication [191].

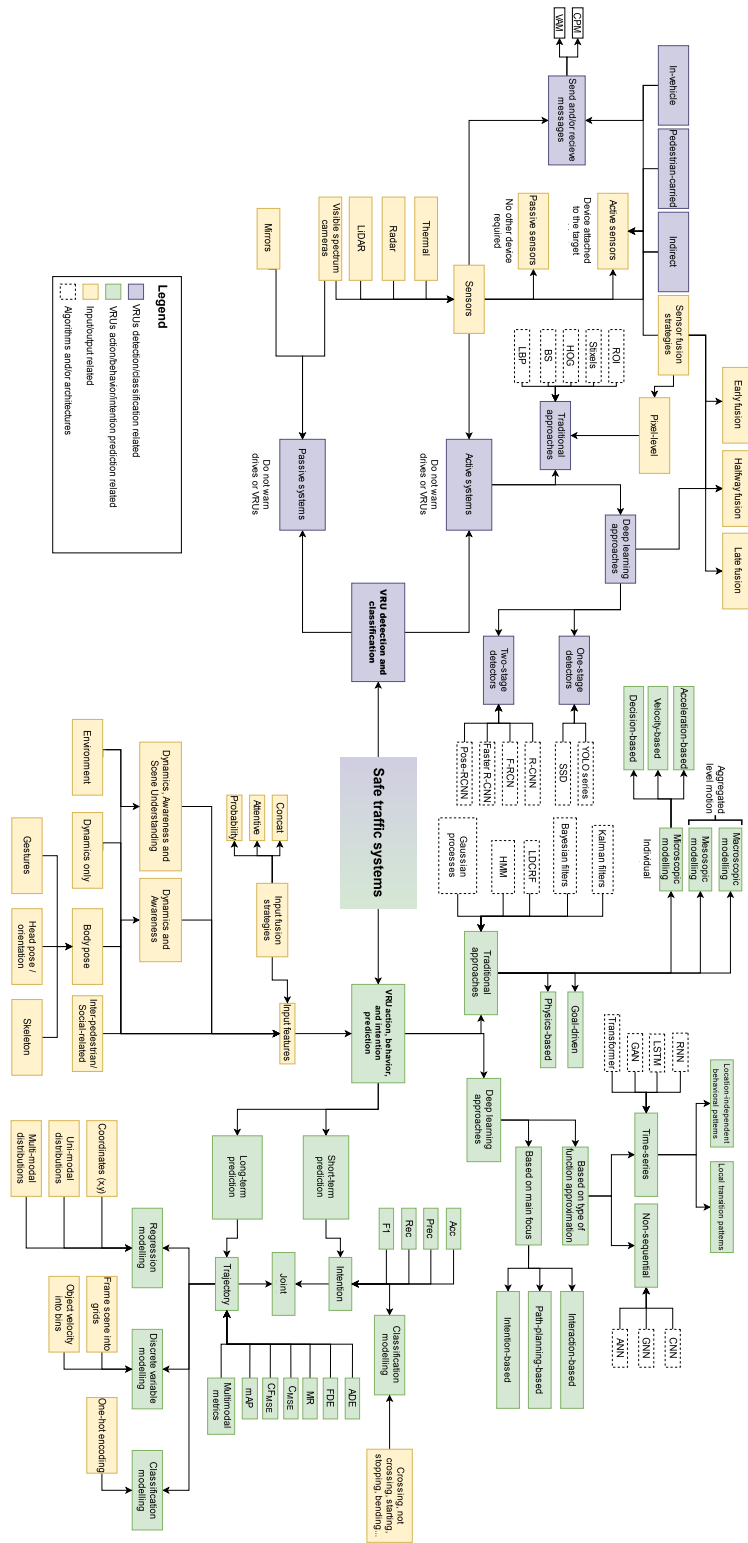


Fig. 1. VRUs detection, classification, and intention prediction related taxonomy.

In VRU safety, vehicle-to-pedestrian (V2P) communication is crucial, encompassing interactions between vehicles and various types of VRUs [249]. Vehicle-to-network (V2N) communication leverages mobile networks and the internet to connect vehicles with diverse data services, providing real-time traffic conditions, weather updates, and other pertinent information from cloud services that can influence driving decisions [314]. Additionally, vehicle-to-device (V2D) technology enables direct communication between vehicles and personal devices, such as smartphones and tablets, which can be used to send alerts directly to VRU personal devices, including proximity warnings [336]. Figure 2 provides a summary of these communication technologies.

The aforementioned types of communication (i.e., V2V, V2I, V2P, V2N, and V2D), collectively referred to as V2X, represent all forms of interaction between vehicles and various entities in the traffic environment. Cellular V2X (C-V2X), on the other hand, refers explicitly to communications technologies based on cellular network standards, such as LTE and 5G, aimed at optimizing and facilitating V2X communication [161, 314, 320].

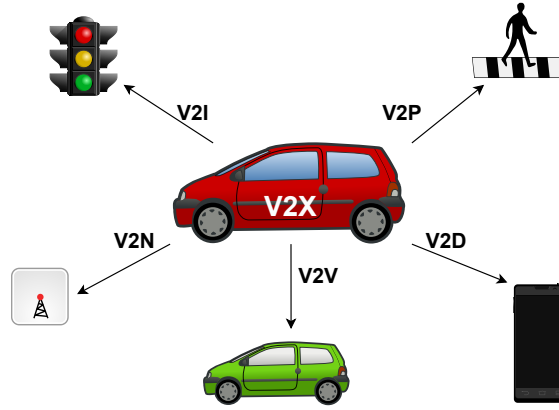


Fig. 2. Vehicle communication system.

Three primary methods are employed to implement these communications: cellular communication, Wi-Fi Direct, and dedicated short-range communication (DSRC) [267]. Wi-Fi Direct, based on the conventional Wi-Fi protocol, does not require an access point (AP) to establish connections, as one of the vehicles serves as the AP. However, this setup can introduce delays due to the additional load on the vehicle acting as the AP [65, 134]. Conversely, DSRC communication, developed explicitly for vehicular use, offers lower latency and is considered a primary communication technology [134, 267]. Cellular technologies, such as 3G, 4G, and 5G, are also extensively used due to their advantage of not requiring specific hardware [22, 249, 267].

Numerous studies have explored VRU safety, incorporating both sensing and communication. Obtaining VRU positions in the environment is typically essential, achieved using sensors and GNSS (global navigation satellite system), which includes cell phone GPS (global positioning system), often in conjunction with mobile devices like smartphones for communication [314].

For instance, Hussein et al. [128] proposed a pedestrian-to-vehicle (P2V) communication system to warn users of potential accidents, testing various communication prototypes based on 3G and WLAN. Similarly, Shahriar et al. [250] introduced a cooperative V2P method using 5G communication and GPS to alert pedestrians and drivers about possible accidents at intersections. Anaya et al. [10] investigated V2P communication for pedestrian safety via Wi-Fi,

determining the minimum safe distance required between vehicles and pedestrians to issue alerts using the GPS cell phone for positioning. Another approach by Guayante et al. [110] involved using DSRC communication and multiple InfraRed sensors to detect VRU intentions to cross the road. Additionally, Teixeira et al. [269] employed data fusion techniques to combine information from multiple sensors within the infrastructure and GPS data to pinpoint VRU positions and issue collision warnings through communication technologies such as Wi-Fi and 5G. Figure 3 illustrates the technologies utilized in these systems.

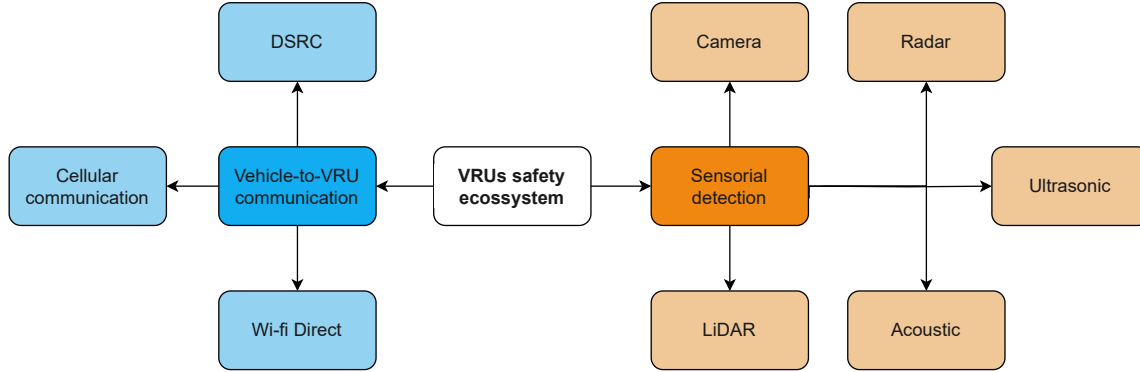


Fig. 3. Technologies involved in the VRU safety ecosystem.

In conclusion, integrating advanced sensing and communication technologies within the smart city ecosystem is essential for enhancing the safety of VRUs. The diverse communication methods and sensor technologies presented in this section constitute the foundation for developing comprehensive VRU safety solutions.

3 SENSING AND DATA

Vehicle perception capabilities in the context of VRU detection and collision prediction rely on a variety of sensors, including cameras, LiDAR, radar, and ultra-wideband (UWB) technologies. These sensors have unique strengths and are often used in complementary ways to enhance detection accuracy and robustness in diverse environmental conditions.

Cameras and LiDAR are known for their high angular resolution, providing detailed and dense scans of the environment, which is crucial for distinguishing objects. LiDAR, in particular, delivers accurate 3D information, making it a valuable tool for detailed environmental mapping [240].

Radars are generally better at detecting objects at greater distances and are highly effective in adverse weather conditions, such as heavy rain, snow, and fog, due to their longer wavelengths [238, 254]. Different types of radar, such as long-wave and microwave radar, offer distinct advantages. Long-wave radar can detect VRUs through obstacles, which is beneficial in urban environments with numerous obstructions. In contrast, microwave radar provides high-resolution data for analyzing VRU motion, speed, and distance [158].

UWB technologies have emerged as valuable complementary sensors, particularly in scenarios where line of sight is obstructed or where traditional sensors might be compromised [123].

Ultrasonic sensors, though less common, play a significant role in enhancing VRU detection in low-speed traffic scenarios [132, 156]. Moreover, acoustic sensors have also been explored for VRU detection [100].

These sensors capture crucial data at multiple stages of vehicle-VRU interaction, encompassing object detection, classification, intention prediction, and trajectory prediction [226]. Other devices like GPS, IMUs (inertial measurement

units), odometers, inertial navigation systems (INS), and communication technologies (DSRC, Wi-Fi, RFID) provide critical data on vehicle positioning and dynamics, as well as the proximity of objects [187, 277]. However, this study focuses on sensors that actively emit signals or capture environmental data from vehicles or fixed urban infrastructure points for object detection and classification. Table 1 summarizes the main characteristics of these sensors.

Table 1. Summary of the main characteristics of the sensors.

Feature	Visible camera	Thermal camera	Radar	LiDAR	Ultrasonic	Acoustic	UWB
Night vision capability	Low	High	High	Medium	Low	Medium	Medium
Image resolution	High	Medium	Low	High	Low	Low	Low
Color perception	High	Low	Low	Low	Low	Low	Low
Detection range	Medium	High	High	High	Low	Medium	High
Field of view	Wide	Medium	Narrow	Medium	Narrow	Wide	Wide
Weather resistance	Low	High	High	Medium	Medium	Low	High
Cost	Medium	High	High	Very High	Low	Low	Medium

Numerous studies have provided datasets featuring data from cameras, LiDAR, and radar sensors. While many of these datasets are primarily geared toward research on AVs, they are also highly relevant for studies focused on VRU safety. The earliest datasets in this domain were predominantly camera-based. For example, the “Daimler Pedestrian Segmentation Benchmark” dataset, introduced in 2013 by Flohr et al. [90], consists of images of pedestrians manually annotated with contours. The authors captured the images using a calibrated stereo camera mounted on a vehicle navigating an urban environment.

The KITTI dataset was released in the same year, marking a significant milestone by incorporating both camera and LiDAR data [97]. This dataset was collected using a Volkswagen station wagon with high-resolution stereo cameras, a Velodyne 3D LiDAR, and a GPS/IMU navigation system. Over six hours of diverse traffic scenarios were recorded, spanning highways to urban scenes with static and dynamic objects. The KITTI dataset includes image sequences and 3D object labels, with all data being calibrated, synchronized, and timestamped.

Datasets utilizing cameras can vary significantly based on the type of camera employed. For instance, visible cameras that capture grayscale or RGB images are used in datasets like TUD-Brussels [293]. On the other hand, thermal cameras, which capture infrared spectrum images, are used in datasets such as AITP [115].

In addition to camera and LiDAR data, several datasets incorporate radar data. Examples include nuScenes [43], radarScenes [245], ROADVIEW [292], and TWICE [199]. These datasets often use real-world data, such as nuScenes [43], Waymo Open [77], and ONCE [181], to capture actual traffic conditions. Alternatively, some datasets employ synthetic data generated through simulation tools designed to create virtual environments for testing and developing vehicle systems. Notable simulation tools include CARLA [72], SUMO (simulation of urban mobility) [27], OpenCDA [303], and CarMaker (developed by IPG Automotive). Examples of datasets utilizing these simulations are V2X-Sim [161], OPV2V [306], DOLPHINS [182], and TWICE [199].

Recently, Huang et al. [123] have proposed the WiDEVIEW dataset. This dataset stands out by incorporating traditional camera, radar, and LiDAR data, along with information collected from UWB technologies, enhancing the scope and accuracy of VRU detection and collision prediction research.

Table 2. Datasets that can be used in research on VRUs.

Dataset	Year	Sensor	Real/Simulated	Source
UCY [154]	2007	camera	real	infrastructure
ETH [208]	2007	camera	real	infrastructure
PETS2009 [88]	2009	camera	real	infrastructure (surveillance)
TUD-Brussels [293]	2009	camera	real	vehicle
Caltech [70]	2009	camera	real	vehicle
KITTI [97]	2013	camera and LiDAR	real	vehicle
Daimler Pedestrian [90]	2013	camera	real	vehicle
KAIST [129]	2015	camera	real	vehicle
Tsinghua-Daimler Cyclist [160]	2016	camera	real	vehicle
CVC-14 [107]	2016	camera	real	vehicle
SDD [230]	2016	camera	real	drone
JAAD [217]	2017	camera	real	vehicle
Oxford RobotCar [175] e [23]	2017	camera, LiDAR, and radar	real	vehicle
ECP [40]	2018	camera	real	vehicle
Astyx [186]	2019	camera, LiDAR, and radar	real	vehicle
Dense ¹ [36, 109]	2019	camera and LiDAR	real	vehicle
SemanticKITTI ² [26]	2019	LiDAR	real	vehicle
Argoverse [50]	2019	camera and LiDAR	real	vehicle
PIE [216]	2019	camera	real	vehicle
nuScenes [43]	2020	camera, LiDAR, and radar	real	vehicle
inD [39]	2020	camera	real	drone
round [146]	2020	camera	real	drone
BDD100K [311]	2020	camera	real	vehicle
MulRan [138]	2020	LiDAR and radar	real	vehicle
SemanticPOSS [203]	2020	LiDAR	real	vehicle
LLVIP [131]	2021	camera	real	infrastructure (surveillance)
WADS [149]	2021	camera and LiDAR	real	vehicle
BAAI-VANJEE [310]	2021	camera and LiDAR	real	infrastructure

¹Dense has more than one dataset.²This dataset is based on the KITTI dataset

Table 2. Datasets that can be used in research on VRUs (continued from previous page).

Dataset	Year	Sensor	Real/Simulated	Source
RadarScenes [245]	2021	camera and radar	real	vehicle
Waymo Open Dataset [77]	2021	camera and LiDAR	real	vehicle
Tsinghua-Daimler Urban Pose [289]	2021	camera	real	vehicle
ONCE [181]	2021	camera and LiDAR	real	vehicle
RADIATE [254]	2021	camera, LiDAR, and radar	real	vehicle
CODD [14]	2021	camera and LiDAR	simulated (CARLA)	vehicle
AITP [115]	2022	camera	real	vehicle
BGVP [252]	2022	camera	real	Internet
V2X-Sim [161]	2022	camera and LiDAR	simulated (CARLA-SUMO)	vehicle and infrastructure
DAIR-V2X [312]	2022	camera and LiDAR	real	infrastructure
DOLPHINS [182]	2022	camera and LiDAR	simulated (CARLA)	vehicle and infrastructure
OPV2V [306]	2022	camera and LiDAR	simulated (OpenCDA and CARLA)	vehicle
View-of-Delft [202]	2022	camera, LiDAR, and radar	real	vehicle
IPS300+ [286]	2022	camera and LiDAR	real	infrastructure
V2X-ViT [305]	2022	LiDAR	simulated (CARLA and OpenCDA)	vehicle and infrastructure
SynLiDAR[299]	2022	LiDAR	simulated (Unreal Engine)	vehicle
Deliver[321]	2023	camera and LiDAR	simulated (CARLA)	vehicle
Zenseact[8]	2023	camera and LiDAR	real	vehicle
REHEARSE [292]	2023	camera, LiDAR, and radar	real and simulated (synthetic rain)	vehicle
TWICE [199]	2023	camera, LiDAR, and radar	real and simulated (CarMaker)	vehicle

Table 2. Datasets that can be used in research on VRUs (continued from previous page).

Dataset	Year	Sensor	Real/Simulated	Source
IMPTC [119]	2023	camera, LiDAR, and UWB	real	infrastructure
WiDEVIEW [123]	2023	camera and LiDAR	real	vehicle
V2V4Real [304]	2023	camera and LiDAR	real	vehicle
IAMCV [48]	2024	camera and LiDAR	real	vehicle

Some datasets include real and simulated data, providing a comprehensive range of scenarios for VRU detection and collision prediction research. Notable examples are the REHEARSE and TWICE datasets [199, 292]. The REHEARSE dataset is unique as it does not rely on computational simulation tools. Instead, it simulates outdoor rainfall using rotating sprinklers to create varying intensities of precipitation within a controlled area, offering a distinct approach to data collection.

The origin of the data in the datasets also varies. Typically, sensors are installed on vehicles that traverse several kilometers, capturing interactions with other traffic participants, including vehicles and pedestrians. Prominent datasets featuring this approach include KITTI [97], nuScenes [43], and Waymo Open [77]. Some datasets employ a hybrid approach, integrating data captured from vehicles and infrastructure. In this method, sensors are mounted on RSUs such as lamp posts and traffic signs. V2X-Sim and DOLPHINS are examples of datasets that utilize this hybrid method [161, 182]. This approach enhances collaborative perception, allowing vehicles to detect traffic participants beyond their direct line of sight by expanding their vision range [161]. Some datasets solely rely on infrastructure-based data collection. For instance, the IMPTC dataset [119] uses fixed sensors, while PETS2009 [88] and LLVIP [131] employ surveillance cameras for data acquisition.

Additionally, some datasets utilize sensors installed on drones to capture traffic data. The inD dataset [39] is an example of this approach, aiming to mitigate issues related to occlusion and behavioral changes caused by visible monitoring systems. Drones at strategic heights ensure natural user behavior and provide an aerial perspective that minimizes obstructions [39].

Certain datasets were not derived directly from sensors; instead, they were compiled using data from publicly available sources on the Internet. The BGVP dataset [252] is a notable example, consisting of manually annotated images with bounding boxes, categorized into various classes such as children, older adults, and non-vulnerable users.

Datasets relevant to VRU research often include GPS data, providing precise information on the vehicle's geographic location and the time the data is captured. This information is typically complemented by data from IMU sensors, which offer details on angular velocity and orientation [97]. Examples of datasets containing GPS and IMU information are TWICE [199], nuScenes [43], KITTI [97], WiDEVIEW [123], V2X-Sim [161], Dair-v2x [312], Opv2v [306], V2v4real [304], Daimler Pedestrian Segmentation Benchmark [90], and Tsinghua-Daimler Cyclist Benchmark [160].

Conversely, datasets such as ROADVIEW [292], IMPTC [119], BGVP [252], inD [39], DOLPHINS [182], UrbanPose [289], ECP [40], RadarScenes [245], Waymo Open [77], and ONCE [181] do not include GPS or IMU data.

In conclusion, the diverse range of sensors and the comprehensive datasets available form a robust foundation for advancing VRU detection and collision prediction research. Table 2 compiles these datasets, highlighting their key characteristics, while Figure 4 maps the applications of different sensors in VRU-related studies.

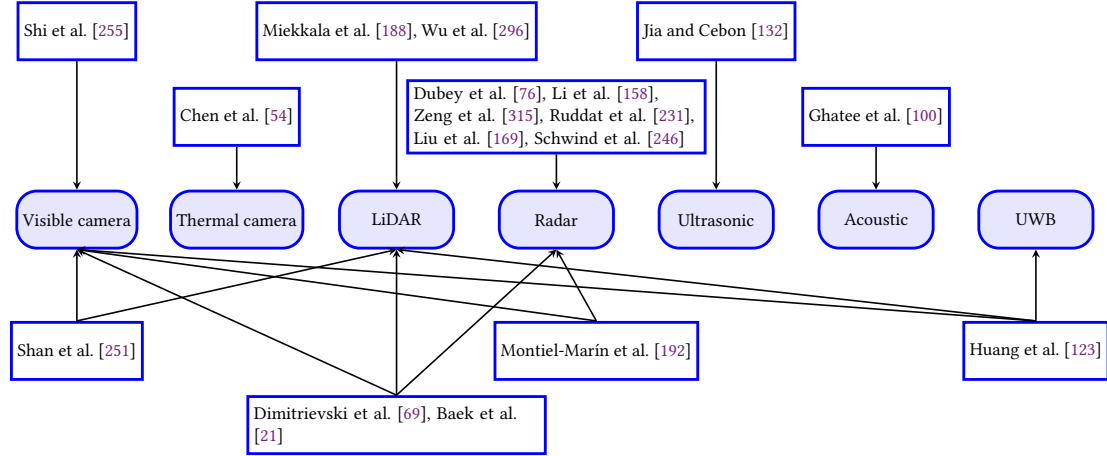


Fig. 4. Sensors applied in VRU research studies.

4 PRE-PROCESSING DATA TECHNIQUES

Pre-processing of sensor data is fundamental to guaranteeing the quality and usefulness of the collected information. This process involves removing noise, correcting errors, and extracting relevant characteristics from the raw data, resulting in more accurate and effective analysis [147, 268].

The initial step is often noise reduction, which is crucial for enhancing data quality. Techniques such as Gaussian filtering, median filtering, and wavelet transforms are commonly used to reduce noise in image data [1]. For LiDAR data, methods like statistical outlier removal and radius outlier removal are employed [298]. Due to its susceptibility to various noise sources, radar data often requires advanced filtering techniques like Kalman filtering and clutter removal [93].

Feature extraction is a critical step that involves identifying and isolating relevant characteristics from the data. This can include edge detection, texture analysis, and color space transformations for image data. LiDAR data pre-processing often involves extracting geometric features such as points, lines, and planes, which are essential for object detection and classification. Radar data features typically include velocity, range, and angle of arrival, which provide valuable information for tracking and identifying objects [314].

In VRU detection, image normalization is a common pre-processing technique that standardizes data fed into deep learning models, enhancing their generalization capabilities [180]. Normalization adjusts the pixel intensity values to a common scale, which is crucial for the consistent performance of neural networks.

Image segmentation is another vital technique that improves detection accuracy by partitioning an image into meaningful segments. Methods such as thresholding, clustering, and deep learning-based approaches like U-Net and Mask R-CNN are employed to delineate different regions within an image, facilitating more precise VRU detection [314].

Data augmentation is a technique used to expand the dataset by applying transformations, such as rotation, scaling, mirroring, and cropping, to the original data. This practice enhances the robustness and generalization of machine learning models by exposing them to various scenarios. Augmentation is particularly beneficial in addressing the issue of limited training data, which is common in VRU detection tasks [59, 314].

Sensor fusion combines data from multiple sensors to leverage their complementary strengths, resulting in more robust VRU detection [260]. Techniques proposed by Aziz et al. [19] demonstrate the benefits of sensor fusion, such as combining radar and camera data to compensate for the individual weaknesses of each sensor. Pre-processing for sensor fusion involves spatial and temporal data synchronization from different sensors. Spatial calibration ensures that data points from different sensors align correctly in the same coordinate system, while temporal calibration ensures that data points are synchronized in time. This is critical for accurately associating data points from different sensors and subsequent processing steps such as object tracking and classification.

Advanced techniques are continually evolving to meet the challenges of VRU detection in complex environments. For instance, deep learning-based denoising methods are being developed to improve noise reduction in image and LiDAR data [314]. Additionally, real-time data processing techniques are becoming increasingly important for applications in autonomous driving, where timely and accurate VRU detection is critical.

In the following, we present the main pre-processing techniques used to manipulate data collected from radars, LiDAR and cameras.

4.1 Radar data

Radar sensors play a crucial role in VRU detection by capturing detailed environmental information, even under adverse weather and lighting conditions, making them ideal for advanced driver assistance systems (ADAS). However, raw radar data often requires pre-processing to remove noise, correct distortions, and extract relevant features for effective detection and classification of VRUs [274].

Gamba [93] provides an in-depth review of radar signal processing for autonomous vehicle applications. They emphasize the importance of Fourier transforms in converting signals from the time domain to the frequency domain, facilitating efficient analysis and the application of various signal processing algorithms. Additionally, Ullmann et al. [274] discuss applying filters to remove static noise and using the short-time Fourier transform (STFT) to obtain micro-Doppler signatures.

Liu et al. [167] discuss the pre-processing of radar data from the Tianwen-1 rover, emphasizing the conversion of raw data into the Planetary Data System (PDS) format. Techniques include phase and time calibration, background removal, and gain adjustment to improve radar image accuracy and clarity. Despite its extraterrestrial focus, we can apply these methodologies to terrestrial radar systems that monitor VRUs.

Li et al. [162] demonstrate how radar point cloud projection on the image plane combines sparse radar data with visual information to improve 2D and 3D object detection. The CenterTransFuser model uses a fusion approach that processes radar data and RGB images independently before combining them into a cross-transformer module, increasing detection accuracy for pedestrians, motorcycles, and bicycles. Scheiner et al. [238] address the sparsity of radar data by accumulating radar points over multiple timestamps to create a denser representation, though this approach must manage additional noise.

Other studies employed CFAR (constant false alarm rate), a target detection technique widely used in radar signal processing, especially in environments with uncertain or variable noise [176]. Kong et al. [142] propose a two-level pre-processing algorithm based on combined CFAR, which aims to improve object detection using 4D radar. The algorithm initially applies a coarse CFAR with a relatively high threshold to remove low-power noise measurements. They apply a statistical order CFAR (OS-CFAR) with a lower threshold to the measurements preserved along the azimuth axis to minimize invalid measurements and produce reliable and valid measurements.

Several studies highlight deep learning methods to enhance radar signal processing. González [106] presents systems that classify VRUs based on single-frame radar measurements using convolutional neural networks (CNNs) and approaches that extract regions of interest from the Range-Doppler spectrum for classification using You Only Look Once (YOLO). Cha et al. [49] explore pre-processing FMCW (frequency modulated continuous wave) radar sensor data by converting raw signals into Range-Doppler maps and point cloud maps, which we can employ as input for a deep learning architecture based on CNNs.

Table 3 summarizes the main radar data pre-processing methods.

Table 3. Main radar data pre-processing methods.

Pre-processing Method	Pros	Cons
Fourier Transform	<ul style="list-style-type: none"> Facilitates the conversion of signals from time domain to frequency domain, enhancing signal analysis [93]. 	<ul style="list-style-type: none"> Complex understanding required; may not handle non-linear or non-stationary signals effectively [274].
Static Noise Filtering	<ul style="list-style-type: none"> Effectively removes low-power noise measurements, improving data clarity [167]. 	<ul style="list-style-type: none"> Risk of eliminating weak but significant signals during initial high threshold filtering stages [142].
Statistical CFAR	<ul style="list-style-type: none"> Improves detection reliability and adapts to different radar scene dynamics [176]. 	<ul style="list-style-type: none"> Computationally intensive; requires tuning based on specific settings [142].
Deep Learning	<ul style="list-style-type: none"> Improves traditional steps like target detection; utilizes raw signals effectively [106]. 	<ul style="list-style-type: none"> Needs extensive training data and high computational resources [49].

4.2 LiDAR data

LiDAR sensors capture detailed three-dimensional environmental information, generating point clouds that accurately represent objects and surfaces. These sensors efficiently obtain road measurement data and assess road conditions, playing a critical role in VRU detection [288, 301] and the development of intelligent transportation systems [133].

Raw waveform LiDAR data typically exhibits extended, misaligned, and relatively detail-free features, requiring pre-processing to ensure data quality and accuracy. Wu et al. [298] address these issues by applying a pre-processing chain that includes frequency-based noise filtering, Richardson-Lucy deconvolution, waveform registration, and angular rectification. This method was validated using high-fidelity simulations, demonstrating significant improvements in waveform signal recovery.

Noise reduction is a critical step in pre-processing LiDAR data. Li et al. [157] combine variational mode decomposition (VMD) with the whale optimization algorithm (WOA) to reduce noise in LiDAR signals. The proposed method optimizes

VMD decomposition parameters, using the Bhattacharyya distance to identify relevant modes for reconstruction. The result is a higher signal-to-noise ratio and extended detection range.

For processing raw LiDAR data, D'Amico et al. [63] developed the EARLINET LiDAR pre-processor (ELPP), an open-source module that performs instrumental corrections and data manipulation of raw LiDAR signals. ELPP automates tasks such as dead time corrections, background subtraction, and signal smoothing, providing statistical uncertainties through error propagation or Monte Carlo simulations.

Zhou et al. [330] propose an improved Gaussian decomposition method for LiDAR echoes, implemented on a field-programmable gate array (FPGA) to enhance processing speed and accuracy. This method is validated using LiDAR datasets from the Congo and Antarctic regions, demonstrating significant improvements in processing efficiency.

In point cloud processing, Duan et al. [75] present an adaptive noise reduction method based on principal component analysis (PCA), reducing computational complexity while maintaining environmental feature details. Xie et al. [300] focus on real-time semantic segmentation of LiDAR point clouds using a lightweight CNN implemented on FPGA for enhanced speed and energy efficiency.

Other studies, such as Passalacqua et al. [207], explore the extraction of channel networks from LiDAR data to improve object segmentation and VRU identification in urban environments. Mashhadi et al. [183] discuss using LiDAR data for beam selection in federated mmWave communication networks, highlighting the importance of integrating LiDAR data in communication and vehicle safety applications. Zhao et al. [328] explore multi-task learning networks for pre-processing complex LiDAR data.

Table 4 summarizes the main LiDAR data pre-processing methods.

4.3 Camera data

Pre-processing camera data is crucial for ensuring the quality and usefulness of images used in computer vision applications. Techniques such as distortion correction, lighting adjustment, normalization, and noise removal are essential for improving the accuracy of pattern recognition algorithms. With the advent of CNNs and other deep learning models, the focus has shifted to data augmentation, creating variations of training data to enhance model robustness and generalization [59]. This shift is due to the ability of deep learning models to automatically discover and apply filters and extract high-level features from the images. Despite this, some research indicates that traditional methods remain important, as handcrafted features can be effectively combined with features discovered by deep learning methods. This hybrid approach can enhance the overall performance of VRU detection and classification systems [270].

Murcia-Gómez et al. [198] highlight the importance of lighting correction and contrast enhancement to mitigate lighting variations between images, which is crucial in traffic environments. Filters such as exponential, gradient, Laplacian-of-Gaussian (LoG), local binary pattern (LBP), logarithmic, square, square-root, and wavelet filters are commonly used for image pre-processing, as discussed by Demircioğlu [68].

Abuya et al. [1] provide an overview of image processing filters like Gaussian, Sobel, Median, Laplacian, and Average filters, which improve image quality across various domains, including VRU detection. These techniques can significantly enhance the accuracy and reliability of data in traffic-related tasks.

For feature extraction, techniques like histogram of oriented gradients (HOG) are popular in pedestrian detection approaches [46]. Dollár et al. [71] integrate integral channel features (ICF), aggregate channel features (ACF), and deformable part models (DPM) within the fast feature pyramids framework, demonstrating their effectiveness in extracting discriminative features for object detection.

Table 4. Main LiDAR data pre-processing methods for VRU detection.

Pre-processing Method	Pros	Cons
Frequency-Based Noise Filtering	<ul style="list-style-type: none"> Improves clarity by removing frequency-specific noise, enhancing signal accuracy [298]. 	<ul style="list-style-type: none"> May not effectively isolate non-frequency specific distortions.
Richardson-Lucy Deconvolution	<ul style="list-style-type: none"> Enhances resolution by correcting blurring effects, facilitating better object delineation [298]. 	<ul style="list-style-type: none"> Computationally intensive; can amplify noise if not properly tuned.
Variational Mode Decomposition	<ul style="list-style-type: none"> Enables refined decomposition of signal components, improving identification of relevant LiDAR echoes [157]. 	<ul style="list-style-type: none"> Parameter tuning is critical and can be complex to optimize.
EARLINET Lidar Pre-Processor (ELPP)	<ul style="list-style-type: none"> Automatically corrects and manipulates raw signals for advanced optical processing [63]. 	<ul style="list-style-type: none"> Specific to aerosol data; may need adjustments for other types of LiDAR applications.
Gaussian Decomposition for FPGA	<ul style="list-style-type: none"> Significantly faster processing suitable for real-time applications, maintaining high accuracy [330]. 	<ul style="list-style-type: none"> Requires FPGA hardware; may not be as flexible as software solutions.
Adaptive Noise Reduction via PCA	<ul style="list-style-type: none"> Reduces noise while preserving detail, reducing computational load [75]. 	<ul style="list-style-type: none"> PCA-based method may struggle with highly irregular or sparse data sets.
Real-Time CNN for Segmentation	<ul style="list-style-type: none"> Highly efficient and fast, suitable for on-device processing with significant energy savings [300]. 	<ul style="list-style-type: none"> May require specific hardware (e.g., FPGA with NVDLA) for optimal performance.

Color transformations (e.g., converting to the LUV color space) are often employed in VRU detection. This space separates the luminance from color components, allowing algorithms to treat lighting and colors independently, enhancing detection effectiveness [270, 325]. Zhu and Yin [335] use LAB color space for shadow detection and removal in autonomous vehicles, further highlighting the importance of color-based pre-processing.

Thermal cameras offer additional pre-processing challenges and opportunities [291]. Techniques such as local intensity distribution (LID), oriented center symmetric local binary patterns (OCS-LBP), and histograms of regions of interest (ROI) are commonly used for feature extraction in thermal images, enhancing VRU detection and classification [166].

Table 5 summarizes the main camera data pre-processing methods.

Table 5. Main camera data pre-processing methods for VRU detection.

Pre-processing Method	Pros	Cons
Distortion Correction	<ul style="list-style-type: none"> Improves geometric accuracy of images, essential for precise measurements. 	<ul style="list-style-type: none"> Requires accurate camera calibration; computationally intensive.
Lighting Adjustment	<ul style="list-style-type: none"> Mitigates lighting variations, enhancing image consistency. 	<ul style="list-style-type: none"> May introduce artifacts if not applied carefully; varies with lighting conditions.
Normalization	<ul style="list-style-type: none"> Standardizes pixel intensity values, improving algorithm performance. 	<ul style="list-style-type: none"> Can reduce contrast if not tuned correctly.
Noise Removal	<ul style="list-style-type: none"> Enhances image clarity, crucial for accurate pattern recognition. 	<ul style="list-style-type: none"> Risk of losing important details if over-applied.
Data Augmentation	<ul style="list-style-type: none"> Enhances model robustness and generalization by creating training data variations. 	<ul style="list-style-type: none"> Requires extensive computational resources; can lead to overfitting if not balanced.
Handcrafted Features	<ul style="list-style-type: none"> Combining with deep learning features enhances performance. 	<ul style="list-style-type: none"> May require significant domain knowledge and tuning.
Color Transformations	<ul style="list-style-type: none"> Separates luminance and color components, improving detection effectiveness. 	<ul style="list-style-type: none"> May complicate processing pipeline; effectiveness varies by application.
Image Filters	<ul style="list-style-type: none"> Improve image quality through various methods (Gaussian, Sobel, Median, etc.). 	<ul style="list-style-type: none"> Each filter has specific limitations; may require multiple filters for best results.
Thermal Image Pre-processing	<ul style="list-style-type: none"> Enhances feature extraction in thermal images, crucial for VRU detection. 	<ul style="list-style-type: none"> Complex and requires specialized techniques.

In conclusion, effective sensor data pre-processing is critical for VRU detection and collision prediction in smart city environments. Researchers can ensure high-quality, accurate data for subsequent analysis and model training by applying advanced techniques tailored to each sensor type.

5 SIMULATION ENVIRONMENTS

Simulation environments are crucial to advancing VRU detection and collision prediction research. These environments facilitate the understanding and identification of critical situations affecting the safety of traffic users by enabling the creation and application of models tailored to specific research and experimentation objectives.

5.1 Main simulation tools

Several tools are key for vehicle simulation and testing. Notably, CARLA [72], SUMO [27], OpenCDA [303], and CarMaker [153, 273] are widely used. CARLA and SUMO are open-source platforms, while OpenCDA is freely available for academic research. Other frequently utilized tools include Unity 3D and OMNet++ [276]. These platforms have benefited from technological advancements, allowing the replication of real-world data in simulation environments.

Microsimulation models such as SUMO and OMNeT++ enable the simulation of individual behaviors within a road network and across an entire city's traffic system. These tools offer detailed 2D representations of the road

environment [170, 227]. They are crucial for creating scenarios that include various types of VRUs, providing accurate and comprehensive traffic simulations.

Integrating multiple simulation tools can create more complex and realistic scenarios. For example, the SUMMIT simulator, developed by Cai et al. [44] as an extension of CARLA, utilizes OpenStreetMap data to generate intricate urban environments. This integration inherits CARLA's physics and visual realism, facilitating the testing of driving algorithms in dense, unregulated urban settings.

5.2 3D simulation environments

3D simulation environments, including game engines like Unity 3D [127] and Unreal Engine 4 [72], and platforms like CARLA, offer advanced visual realism and physics necessary for autonomous driving simulations. These environments simulate interactions among vehicles, VRUs, and infrastructure at different levels of road networks. This approach enables comprehensive studies on user behavior and the development of applications that enhance traffic safety [323].

Some research extends beyond traditional simulation tools. For instance, Artal-Villa et al. [15] developed a 3D driving simulator on the Unity platform, integrating pedestrians and other vehicles. This simulator used data from SUMO, enhancing the accuracy of interactions between traffic elements and contributing to detailed road safety analyses for VRUs.

5.3 Applications of simulation environments

Several studies highlight the implementation and technological advancements in simulation environments. Gómez-Huélamo et al. [114] validated an autonomous driving architecture using the robot operating system (ROS) within the CARLA simulator, emphasizing decision-making in complex urban scenarios. This study employed hierarchical interpreted binary Petri nets (HIBPN) to manage dynamic situations involving VRUs, focusing on scenarios like pedestrian crossings and adaptive cruise control (ACC). Similarly, Won and Kim [295] proposed a simulation-driven development process (SDDP) using CARLA, focusing on VRU safety. By implementing Euro NCAP test scenarios through the ASAM OpenSCENARIO format, the study validated autonomous vehicle system requirements and optimized values for ADAS.

Keler et al. [137] used the SUMO simulation environment to model interactions between AVs and VRUs at urban roundabouts. The study leveraged real observational data to simulate and analyze these interactions, defining maneuver classes and driving strategies to study explicit and implicit communications between VRUs and AVs.

5.4 Other simulation tools

In addition to the widely recognized simulators, tools like VISSIM are also extensively used. VISSIM is a detailed microsimulation environment capable of replicating real-world conditions, providing complex vehicle and pedestrian behavior analyses across different road networks. For instance, combining VISSIM with PC-Crash for ADAS and VRU safety development has shown that object visibility and reaction time significantly impact active safety systems' effectiveness [141].

Figure 5 presents a comprehensive overview of the most commonly used simulators and tools in traffic safety research focused on VRUs. It highlights the fundamental studies that have employed these simulation methods, showcasing the breadth and depth of simulation-based research in enhancing VRU safety.

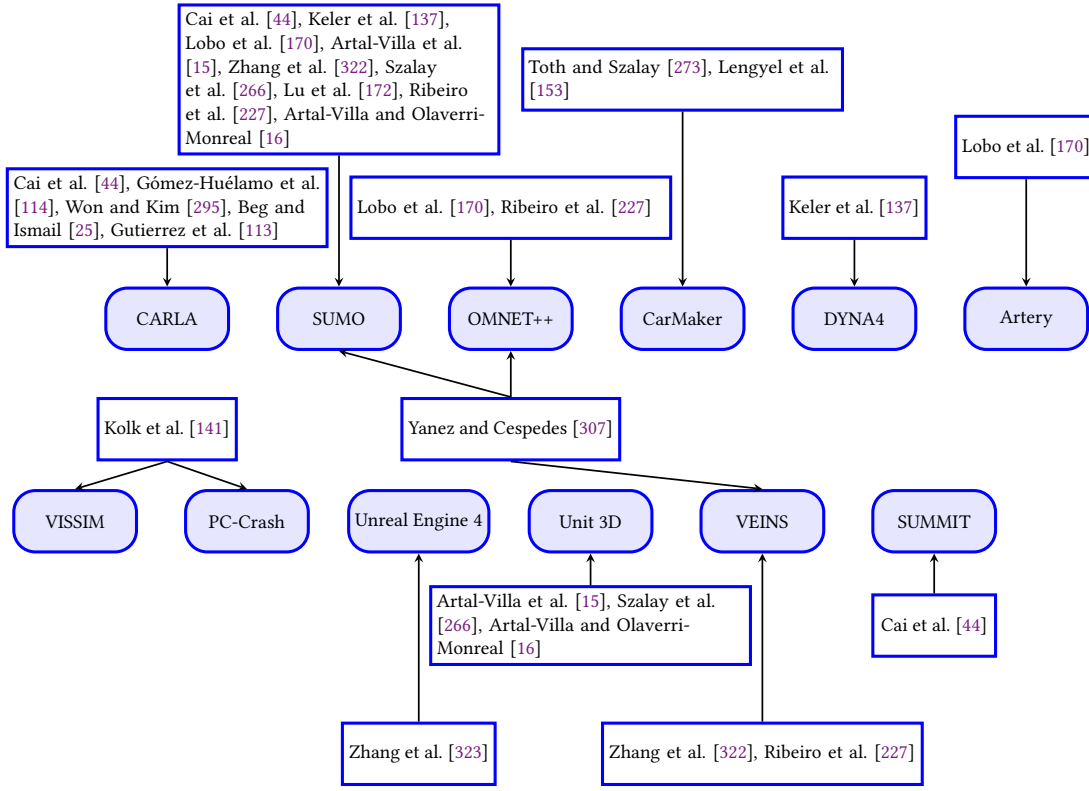


Fig. 5. Main simulators used in VRU research.

6 VRU DETECTION AND CLASSIFICATION

Traditional vehicles rely on components such as mirrors and conventional cameras to assist drivers in recognizing VRUs or potential road hazards. However, these elements act as passive systems and cannot alert drivers to potential blind-spot accidents. In contrast, active systems can warn drivers or VRUs of imminent collisions. Moreover, in automotive applications, like fully AVs and ADAS, active systems provide warnings and take proactive measures to ensure the safety of all road users. The ability of perceive VRUs and nearby objects is vital, given that their decision-making processes of AVs and ADAS heavily rely on real-time data extracted from the traffic environment.

Computational systems dedicated to VRU safety focus on preventing accidents involving pedestrians and cyclists, who collectively accounted for 23% and 6% of global road fatalities in the previous year [201]. Over the past decades, there has been a notable surge in VRU detection and classification studies. Figure 6 illustrates the increasing volume of papers on these subjects published in the IEEE Xplore Digital Library³.

Researchers have proposed several methods for detecting VRUs in traffic environments, each aiming to enhance results and mitigate individual limitations inherent in the employed sensors. These limitations may stem from occlusion [89, 180], data resolution [29, 239], sensitivity to illumination [92], weather conditions [210], temperature levels [247],

³Available at <https://ieeexplore.ieee.org/Xplore/home.jsp>. The results were retrieved using the query ((("All Metadata":vulnerable road user) OR ("All Metadata":VRU)) AND ((("All Metadata":detection) OR ("All Metadata":classification))).

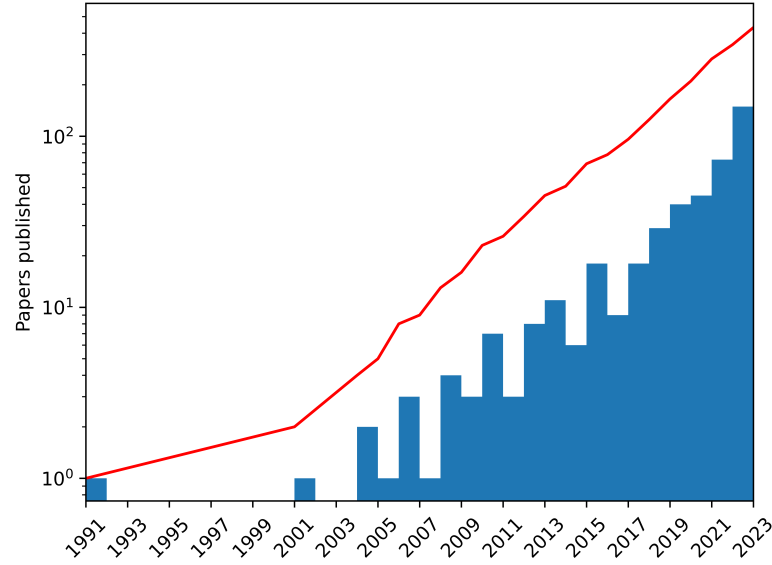


Fig. 6. Studies related to VRU detection or classification available in the IEEE Xplore collection by year. The red line indicates the cumulative sum.

implementation cost [4], velocity measurement [314], or abrupt motion [285]. We can categorize the majority of these solutions into three main groups: (i) in-vehicle devices, (ii) pedestrian-carried devices, and (iii) indirect systems.

The first group comprises intelligent systems integrated within the vehicle structure, automatically identifying risky situations on the road. For instance, Alaqeel et al. [6] demonstrated how the human body exhibits distinct responses to millimeter-wave radars at J-band frequencies (220 to 325 GHz) compared to vehicles, enabling differentiation. Similarly, Dubey et al. [76] used radar data to train CNN and long short-term memory (LSTM) networks to classify VRUs as pedestrians or bicyclists. However, in-vehicle strategies often exhibit limitations such as short-range operation capability or low noise robustness at high speeds [110].

The pedestrian-carried devices approach assumes individuals carry an object (e.g., smartphone or smartwatch) that transmits input data to vehicle sensors. Although not all gadgets are designed for AVs, they demonstrate potential for high mobility support, high bit-rate communication range, and capacity [12]. Smartphone-based technologies can also be seamlessly integrated with cloud services [22, 108], achieving reasonable results in V2P communications [12, 64, 164, 193, 265]. For example, Verhaevert [280] proposed using off-the-shelf products with Bluetooth Low Energy (BLE) capabilities to detect VRUs in truck blind spots. However, Ashqar et al. [17] noted that smartphone GPS signals might be unsuitable for VRU detection due to their high battery consumption.

Some studies have developed specific pedestrian-carried device prototypes for communication with connected vehicles. This strategy requires attaching hardware to the objects to be detected, known as active sensors [4]. For example, Viikari et al. [281] proposed a small and low-cost wearable radar reflector to detect VRUs up to 74 meters away. Zhang et al. [320] introduced a VRU warning system based on a phone case for V2P communication, using a GNSS to share information with nearby connected cars, which alert drivers via sounds, icons, or vibrations. Additionally, Lazaro et al. [151] developed a tag for scooters or bicycles to broadcast millimeter waves detectable by radar sensors on

AVs. This tag and other radar-based solutions could be enhanced using intelligent reflecting surfaces (IRS), a recent technology proven to improve VRU identification by radar [67].

The last category, indirect systems, leverages road infrastructure, such as sensors placed at intersections, to mitigate blind spots or signal blocking for AVs, enhancing communication between connected cars and VRUs [110]. Rippl et al. [229] proposed distinguishing pedestrians from bicyclists using features extracted from time-frequency analysis of radar sensor data. de Ponte Müller et al. [66] introduced a radio-based wireless sensing technique to detect VRUs based on reflections received at a distributed antenna array. Additionally, Meissner et al. [184] assessed 3D measurements using a network of laser scanners to recognize pedestrians in real-time after segmentation and distance-based clustering.

Besides VRU detection, systems also exist to detect and notify jaywalking (i.e., pedestrians crossing undesignated areas). Using visible spectrum cameras and deep learning techniques, Mostafi et al. [194] proposed a multi-object tracking approach to identify jaywalkers and warn nearby connected vehicles, achieving 100% accuracy. Additionally, some researchers focus on providing benchmarking datasets for VRU detection and classification. For example, Mammeri et al. [178] proposed a roadside perspective image dataset encompassing various less common VRU categories, including strollers and motorcycles. Figure 7 summarizes the most relevant studies in the literature, showing the employed datasets and focused VRU types. For this, we have selected the fourteen most cited papers in these contexts, including works that deal with less common – but also vulnerable – traffic agents.

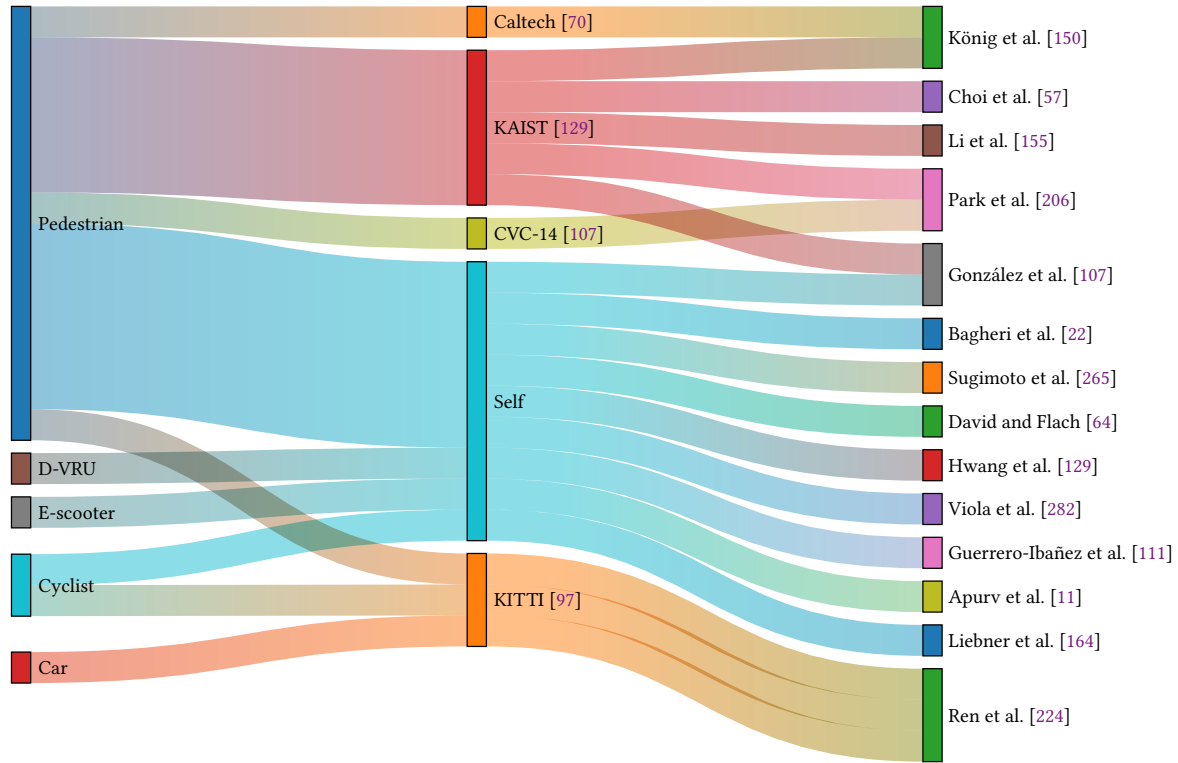


Fig. 7. The most relevant studies related to VRU detection and classification in the literature. “D-VRU” stands for disabled VRUs, while “Self” indicates private data collected by the author(s).

Despite various successful approaches using different types of sensors for VRU detection, the development of many camera-based datasets (see Table 2) has influenced the use of colored images in many traffic monitoring systems [256]. In this context, the perception of road agents is akin to an object detection task, where a target object is positioned in a scene and classified into a category [329]. One of the earliest pedestrian detection techniques was the frame-based Viola-Jones detector [282]. Other traditional algorithms identify VRUs using regions of interest (ROIs) [259], built upon early object detection techniques such as background subtraction (BS) [211], HOG [62], and LBP [290]. Additionally, we can represent objects using stixels [20], which are medium-level representations with fixed width and variable height that are beneficial for vertical elements [180].

With the rise of deep learning, artificial neural networks have replaced manual feature extraction in traditional machine learning algorithms and are now present in most proposed solutions [139, 148, 180]. We can divide these deep learning approaches into single- and two-stage detectors. Two-stage techniques, such as region-CNN (R-CNN) [101], regional-fast convolutional network (R-FCN) [61], faster R-CNN [225], and pose-RCNN [41], first generate ROIs from positive samples, followed by regional classification and location refinement [73]. On the other hand, single-stage detectors detect ROIs and extract their features within a single network, offering a more efficient, concise procedure [73, 224]. Notable algorithms in this category include the YOLO series [3, 38, 222, 223, 284] and single shot detector (SSD) [168], which can be used alongside multi-object tracking approaches such as SORT [30], DeepSORT [294], or StrongSORT [74].

Finally, some studies employ multiple perception techniques, proposing sensor fusion strategies to identify VRUs. For example, Teixeira et al. [269] developed a hybrid (cloud and edge) architecture and algorithms to predict potential collisions between vehicles and VRUs. They combined input data from radar, LiDAR, and camera devices installed within AVs and the road infrastructure with positional information from VRUs' smart devices, achieving high accuracy and scalability. González et al. [107] demonstrated that combining visible and thermal cameras improved pedestrian detection accuracy during day and night. Similarly, other studies have evaluated the combination of multi-modal sensors [19, 31, 57, 150, 155, 165, 206] or provided benchmarking resources like the KAIST Dataset [129].

We can group data fusion techniques into (i) pixel-level, (ii) early fusion, (iii) halfway fusion, and (iv) late fusion [4]. Pixel-level fusion is the only method not typically employed with deep learning algorithms, though it is still used by some researchers [42, 45, 95, 215]. Early (or feature-level) fusion combines sensor inputs into a single network. Halfway (or middle-level) fusion feeds data from multiple sensors separately into the network, combining them at an intermediate layer. In late (or decision-level) fusion, sub-networks process each sensor input, and only the output layers are combined for classification. Table 6 summarizes these data fusion strategies, including their main advantages and disadvantages.

7 VRU ACTION, BEHAVIOR, AND INTENTION PREDICTION

In addition to detecting the presence of VRUs in the traffic environment, AVs must predict potential future harms for nearby users caused by their actions or inactions [82]. To this end, action, behavior, and intention prediction techniques are employed to improve the safety in mixed road scenarios. According to Sharma et al. [253], "action" refers to identifying physical movements (e.g., waving hands), "behavior" denotes observable events in response to stimuli, and "intention" reflects an intrinsic user's state of mind. By anticipating possible decisions of VRUs (e.g., crossing movements) and other vehicles (e.g., lane changes), AVs may have sufficient time to plan appropriate maneuvers [82]. However, achieving this is complex. Beyond the limitations of each type of sensor employed by AVs, the main challenge lies in perceiving cues in typical traffic contexts to avoid severe collisions [214].

Table 6. Main data fusion techniques for VRU detection and classification.

Fusion strategy	Pros	Cons
Pixel-level	<ul style="list-style-type: none"> Enables distinguishing features that are impossible to perceive with any individual sensor [271]. 	<ul style="list-style-type: none"> Usually not applicable with deep learning algorithms [4]; Requires pre-processing steps such as Image Registration [271].
Early	<ul style="list-style-type: none"> Does not use sub-networks; Suitable for sparse and depth images [99]. 	<ul style="list-style-type: none"> The output of different sensors does not have the same size and each sensor has its own properties [210].
Halfway	<ul style="list-style-type: none"> Does not use sub-networks. 	<ul style="list-style-type: none"> Uncertainty about optimal intermediate fusion point.
Late	<ul style="list-style-type: none"> Results are considered more trustworthy [256]. 	<ul style="list-style-type: none"> Use of several classifiers [83].

Several studies aim to explain human conduct on the road, focusing on different types of road users such as pedestrians [28, 204] and drivers [116]. These studies utilize various methods: employ questionnaires and other approaches to collect self-reported data from participants [78, 120, 122]; observe actions in natural scenarios [257]; or employ computational technologies such as deep learning [317]. Generally, aspects such as road structure [177], user interactions [80], and social, cultural, or demographic factors [220], often influence VRUs' decisions and cannot always be captured by AVs. Additionally, some studies provide guidelines for designing future AVs from VRUs' perspectives [190].

We can use various types of information as input for VRU behavior prediction models. We categorize these input types into six groups, similarly to Ridel et al. [228]: "dynamics", "body", "pose", "environment", "social-related", "head orientation", and "gesture" (Table 7). Dynamics and body-related (e.g., head, gestures) data can be combined to model VRU awareness. Moreover, incorporating environmental aspects and interactions between surrounding road agents can generate robust solutions, known as dynamics, awareness, and scene understanding approaches.

Many studies combine different input types to achieve better results [79]. To do this, these diverse pieces of information must undergo a fusion process before being used in behavior prediction models. A common method in the literature is "concat fusion" [79], which merges different types of inputs without considering the relevance of each. For example, Rasouli et al. [218] improved an intention prediction model's accuracy by concatenating body pose, ego-vehicle speed, and environmental inputs. Another well-known method is "attentive fusion", which assigns greater relevance to certain types of inputs, leading to improvements in more recent works [79]. Using this strategy, Yang et al. [308] achieved better results on the JAAD and PIE datasets by employing attention mechanisms to merge different information types. More recently, Zhou et al. [332] used a transformer architecture for intention prediction, fusing ego-vehicle, pedestrian, and environment inputs.

As stated by Korbmacher and Tordeux [144], early studies on VRU intention prediction, particularly for pedestrians, relied on direct observations and photographs to enhance understanding of their behavior. Subsequently, simulation models such as force-based [121], queuing [171], transition matrix [96], and Henderson's models [117, 118] were developed, categorizing typical prediction techniques into (i) macroscopic, (ii) mesoscopic, and (iii) microscopic. The first two groups analyze aggregated levels, while the latter focuses on individual VRU motion and can be further divided into acceleration-based [136, 195], velocity-based [205, 208, 275], and decision-based models [37, 91, 197].

Table 7. Description of different types of inputs for VRU behavior prediction.

Input type	Description
Dynamics	The VRU dynamics can indicate its trajectory and intention. Some studies successfully predicted VRU behavior by using multiple consecutive image frames and evaluating VRUs' position in each. Additionally, we can use VRU speed and acceleration estimation for intention and trajectory prediction [228].
Body pose	The body pose of humans is essential in many computer vision and can be used for human action recognition, human tracking, human-computer interaction, gaming, sign languages, and video surveillance [196]. Human pose estimation consists of localizing body key points and identifying the posture of people [196]. This information can enhance the prediction of VRUs' intentions and trajectories [248, 289].
Environment	The environment in which VRUs and vehicles are inserted can influence the interactions between them. For instance, traffic signals, bicycle infrastructure, and parked cars may influence their interactions [58].
Social related	Some studies state that social interactions may influence the VRUs' decisions. For example, these interactions can include pedestrians trying to be far from others, avoiding others coming towards them, or following the flow of other pedestrians [228].
Head orientation	The head orientation consists of classifying the direction in which a person is looking. Saleh et al. [234], for example, used the classes "front", "back", "left" and "right" to identify the head orientation of VRUs. However, the head direction can only sometimes predict the user's intention because the user can look at an advertisement or search for someone.
Gesture	VRUs can use gestures to communicate their intentions to drivers of nearby vehicles. For example, cyclists can use hand signals to indicate whether they will stop, go left, or go right [111].

Traditional behavior analysis methods include Bayesian filters [242], hidden Markov models (HMM) [334], latent-dynamic conditional random fields (LDCRF) [244], and Gaussian processes and their variations [214, 242, 287]. These methods were employed through (i) physics-based (or dynamical) and (ii) goal-driven (or planning-based) models. Physics-based approaches require precise modeling and do not perform well on long-term predictions [253]. Conversely, the final destination of the VRU — a challenging variable to infer for moving vehicles [4] — must be known in planning-based approaches.

Furthermore, deep learning methods have been proposed for VRU behavior anticipation, leading to data-driven approaches capable of achieving high performance even in unmodeled scenarios. As noted by Sharma et al. [253], proposed solutions include CNNs [81, 82, 221, 278], LSTM [5, 24, 173, 209, 219, 236], game-theory-based models [174], LSTMs with attention mechanisms [85, 87, 324], autoencoders [152, 159], graph neural networks (GNN) [7, 124, 130, 279, 331], generative adversarial network (GAN) [112, 233], and transformer-based models [2, 102, 263].

Figure 8 summarizes the most relevant studies in VRU action, behavior, and intention prediction, including their main tasks and datasets used. For this, we have selected the twenty most cited papers in these contexts. In the following sections, we analyze the most relevant studies on VRU behavior prediction, categorized into three different time frames, as defined by Zhang and Berger [318].

7.1 Intention prediction

The task of VRU intention prediction can be considered a classification problem [79, 318]. However, some studies approach it as a combination of classification and trajectory prediction. Most research aims to classify whether an

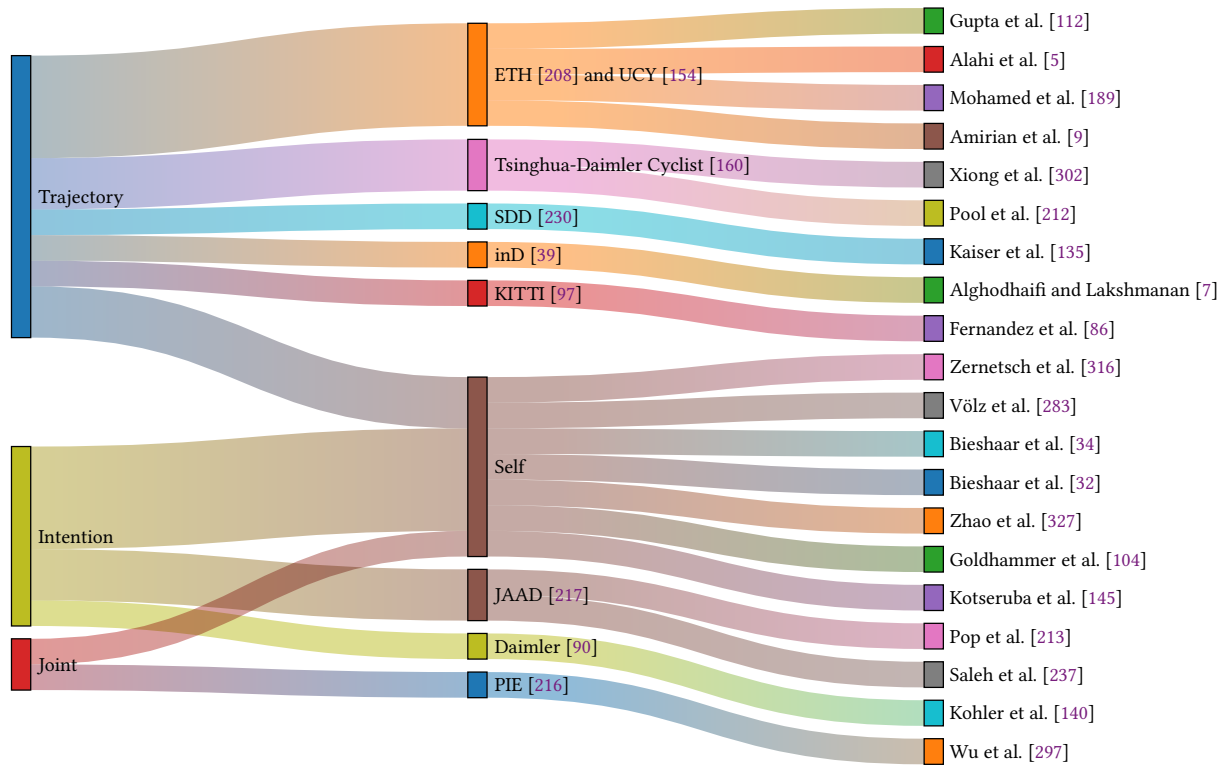


Fig. 8. The most relevant studies related to VRU action, behavior, and intention prediction in the literature.

identified VRU intends to cross the road. Some studies introduce intermediary classes, such as “starting to cross the road” [32, 34, 104, 140, 213] and “ambiguous intention” [213], though the primary focus remains on predicting crossing or not crossing.

Certain studies employ human gestures for VRU intention classification. By detecting VRUs and extracting hand information, we can identify whether a gesture is made and what intention it indicates. For example, Ashtekar et al. [18] created a dataset with videos of a person riding a bicycle and gesturing with various intentions. They used a CNN for gesture prediction, classifying gestures into “stop”, “give way”, “left”, “right”, “road hazards”, and “slow down” categories. Similarly, Guerrero-Ibañez et al. [111] presented a model to identify disabled VRUs (D-VRUs) and their intentions, classifying them as “stop”, “I want to cross”, “you cross”, and “I will cross first”. They used an LSTM and the MediaPipe framework.

Most studies use standard metrics in the classification task to evaluate intention prediction methods. These metrics include the number of true positives (TP) (i.e., correctly predicting crossing the street) and true negatives (TN) (i.e., correctly predicting not crossing the street). Additionally, they compute the number of false positives (FP) and false negatives (FN), which are the incorrect classifications of positive and negative cases. The most frequently used metrics are accuracy, precision, recall, and F1-score.

Despite recent advances, the literature still needs to fill many gaps. For instance, only a few studies (e.g., [18, 111]) evaluate contextual cues such as hand or head gestures between pedestrians and drivers, which are informal

communications that can convey intentions [111]. Furthermore, the absence of a well-defined set of possible intentions and their measurements (e.g., crossing intention) can make behavior anticipation vague, as it often predicts only single actions [53].

Moreover, many studies use different datasets, which in many cases are private, as illustrated in Figure 8. Consequently, many algorithms are trained only in specific scenarios and may generalize poorly to others. Emphasizing this issue, Gesnoux et al. [98] show that state-of-the-art intention prediction models perform worse when evaluated on datasets different from those used for training. However, these models should be universal, working in various scenarios with different road structures, traffic signals, and other conditions [220].

7.2 Trajectory prediction

Trajectory (or motion) prediction involves computing a detailed spatiotemporal representation of VRU behavior, which is essential across various research disciplines [318]. This task is often described as a sequence of intention predictions [53] and is typically associated with long-term analysis scenarios. According to Zhang and Berger [318], we can categorize path forecasting approaches as (i) regression, (ii) classification, or (iii) discrete variable modeling.

When modeled in a regression context, we can represent the system's output as pairs of position coordinates [102, 200, 235, 236]. Although this approach is simple, it struggles to capture spontaneous behaviors of targets. Alternative approaches include projecting outputs using uni-modal [5, 189, 279, 319] or multi-modal [9, 112, 326] statistical distributions. The latter overcomes the poor generalization ability of the former despite requiring more computational power.

Another possibility is to encode trajectory forecasting as a high-dimensional discrete variable using grid-based representations or by transforming VRUs' velocity into bins [179, 261]. The motion prediction task can also be considered a labeling problem, with input represented through one-hot vectors. However, classification models generally perform worse than regression models [102].

Various criteria can group deep learning-based strategies for trajectory prediction. Rudenko et al. [232] divided these studies into (i) sequential (or time-series) and (ii) non-sequential approaches. The first group assumes that the current state of the target is based on a series of chronological states and can learn motion patterns in specific environments (i.e., local transition patterns) or general spaces (i.e., location-independent behavioral patterns). Non-sequential approaches, on the other hand, capture distributions of motion over long-term, complete trajectory data.

Bighashdel and Dubbelman [35] categorized path forecasting strategies that incorporate data-driven methods into (i) interaction-based, (ii) path-planning-based, and (iii) intention-based models. Interaction-based models consider the interactions between VRUs and their environment as the main influencing factors for their behavior, including solutions such as behavior-CNN [309], social-grid-LSTM [55], and context-aware social-LSTM [24]. Path-planning-based methods assign VRUs' behavior based on their final destination [126, 337]. Intention-based models focus on predicting the following VRU intentions to form a sequence of movements [283].

Although most deep learning-based path forecasting methods output deterministic trajectories, some compute probabilistic estimations. As reported by Golchoubian et al. [103], predictions using distribution functions can include uncertainties related to pedestrians' trajectories. In other words, the networks output parameters to define the results for a given distribution – such as bi-variate Gaussian [56, 185] or Cauchy [264] distributions. Furthermore, we can predict VRUs' trajectories using confidence regions, as presented by Schneegans et al. [241], who employed quantile surface neural networks (QSN) to forecast cyclists' trajectories and plan AV lane movements. Another example is

introduced by Zernetsch et al. [316], where a neural network outputs a numerical quantification of uncertainty for predictions, later compared to a normal statistical distribution to analyze its reliability.

As mentioned before, behavior anticipation models can encode features from many sources. Among the path forecasting methods, Goldhammer et al. [105] employed polynomial least-squares approximation from camera-based head tracking data to predict pedestrian location up to 2.5 seconds ahead. Czech et al. [60] proposed the behavior-aware pedestrian trajectory prediction (BA-PTP), an approach based on a person's head orientation, body orientation, and pose, outperforming earlier state-of-the-art methods on the PIE dataset. Head and body data can be applied with smart devices to enhance predictions, as demonstrated by Bieshaar et al. [33]. In their study, head orientation history captured from surveillance cameras and positional data from smartphones formed a cooperative system that achieved lower delay and higher F1-score.

Other factors, such as demographics (e.g., age and gender) and social characteristics, were considered by a data-driven approach proposed by Chen et al. [51], which employs attention mechanisms to assign weights between input features automatically. Pool et al. [212], on the other hand, considered road topology data to enhance the accuracy of different probabilistic traditional methods for cyclists' path estimation.

The main evaluation metrics employed in VRU trajectory prediction are mostly based on distance or geometric comparison to a ground-truth (i.e., real) movement. As detailed by Sharma et al. [253], Zhang and Berger [318] and Schuetz and Flohr [243], studies can use — but are not limited to — the following indicators:

- **Average displacement error (ADE)**: also known as mean squared error (MSE), computes the distance between ground-truth and prediction trajectories for each predicted time step;
- **minADE_k**: an application of the original ADE to multimodal scenarios, in which only the first k predictions with the lowest Euclidean distance are considered;
- **Final displacement error (FDE)**: considers only the ADE at the last estimated time step;
- **minFDE_k**: similarly to minADE_k, it considers only the top k closest predictions but only at the final time step;
- **Center mean square error (C_{MSE})**: calculates the MSE from the ground-truth path considering the center of the target's bounding box during the entire prediction duration;
- **Center final mean squared error (CF_{MSE})**: considers only the C_{MSE} at the last estimated time step;
- **Miss rate (MR)**: a ratio of predictions in which the FDE exceeds a threshold, such as 2 meters [333]. This metric can also be decomposed into longitudinal or latitudinal thresholds, and for k different trajectories (MR_k) in multimodal problems;
- **Mean average precision (mAP)**: measures the area under the precision–recall curve and forecast outcomes based on the MR value; and
- Specific evaluation metrics for multimodal contexts, such as Coverage and Gaussian-based assessments, as detailed by Huang et al. [125].

A novel study by Korbmacher et al. [143] demonstrated that deep learning-based methods applied with distance metrics might not be suitable for high-density pedestrian scenarios (i.e., environments with a significant presence of individuals and low degree of freedom). They proposed a continuous metric based on time-to-collision between two pedestrians. This new approach addresses limitations of previous metrics for pedestrian trajectory analysis, such as the inability to differentiate severity between collisions and to detect scenarios in which a prediction causes multiple crashes.

Despite the diverse and novel strategies developed to anticipate VRU trajectories, the literature still needs to address significant gaps. The ability to handle abrupt motion changes, noise features from detection systems, and varying target densities (i.e., crowds and single individuals) remain challenging. Furthermore, incorporating visual (or appearance) behaviors could strengthen predictions for scenarios without past trajectories (e.g., stationary users).

7.3 Joint prediction

Joint or multi-task prediction leverages both intention and trajectory predictions to enhance the accuracy beyond what is achievable by either method alone. We can categorize this concept into two primary frameworks [318]. One approach involves using the same features to simultaneously predict the trajectory and label the intention within a single network, potentially reducing computational costs. The other approach consists of separately predicting intention and trajectory, then using each to refine and improve the other.

Several studies have explored these approaches. For instance, Liang et al. [163] proposed a model called Next, which predicts trajectory and actions simultaneously using a network enriched with visual information features. This model offers multiple benefits, including better overall path prediction and the ability to predict future actions.

In contrast, Goldhammer et al. [104] employed different multilayer perceptron (MLP) networks to predict the current motion state and trajectory of VRUs, and then combined the results to generate a final trajectory prediction. This highly modular approach replaces intention or trajectory prediction models with others that produce better results while maintaining the same general prediction operation. Although this method did not significantly improve prediction quality compared to other approaches, the authors highlighted the potential of joint prediction. They highlighted the benefits of modularized predictions and the integration of diverse data sources when fusing the predictions.

Other studies have also segregated intention and path estimation into different branches. Wu et al. [297] and Kotseruba et al. [145] focus on separate yet complementary prediction tasks. Despite the potential for joint prediction systems to outperform single-task methods, computational complexity remains a concern. Treating intention and trajectory predictions as separate and complementary tasks requires multiple networks and extensive preprocessing and data integration procedures. This can lead to slow training times, making such approaches less suitable for some scenarios.

In conclusion, while joint prediction systems hold promise for improving the accuracy and robustness of VRU action, behavior, and intention predictions, careful consideration of computational resources and system design is crucial. Balancing the benefits of enhanced prediction accuracy with the practical constraints of computational efficiency will be essential for successfully deploying these systems in real-world applications.

8 CONCLUSION

Ensuring the safety of VRUs is essential for adapting densely populated and increasingly congested urban environments with strategies and technologies that protect the most vulnerable, minimize accidents, and save lives. In this context, this paper has presented a comprehensive bibliographical survey, highlighting crucial points for enhancing VRU security. We have demonstrated that the communication ecosystem between vehicles and VRUs has developed promisingly, leading to safer and more integrated systems that enable harmonious interactions.

Our analysis of sensor types and datasets reveals multiple methods for collecting data related to the road ecosystem, each with distinct advantages and disadvantages suited to various scenarios. The available datasets incorporate critical aspects of VRU research, varying in sensor types, target objects, the quantity of labeled data, and labeling methods. Furthermore, studies in the literature show variations between real and synthetic data, location information, and

viewpoints. These differences arise from the sensor's installation location, which can be fixed (e.g., poles) or dynamic (e.g., on vehicles or drones), offering diverse data collection perspectives from horizontal and aerial views. Notably, most VRU research predominantly uses cameras and LiDAR as primary sensors.

In addition to real data collection, we explored the generation of synthetic data and scenarios using various simulation environments documented in the literature. These tools enable the analysis of traffic user behaviors and anticipating results before implementing sensors and infrastructure in real-world settings. Simulation environments can also combine real and simulated information, broadening the strategies to enhance VRU safety. Our survey identified CARLA as the most frequently used simulation environment.

Integrating data from diverse sources, including literature datasets and real-time traffic environments, is crucial for tasks related to traffic perception, such as detection, tracking, classification, and intention prediction. Our study analyzed existing research, providing insights into the influencing factors and employed methodologies. These insights help anticipate the behaviors and future actions of traffic participants while addressing challenges such as varying lighting conditions, climate changes, and obstacles. Most research employs deep neural networks and transfer learning techniques.

We recommend that future studies focus on seamless integration for interaction between VRUs and vehicles. Additionally, sensor fusion can leverage the strengths of various sensors, enhancing vehicle perception. It is important to note that most studies and datasets are collected in countries with organized traffic systems. Thus, expanding research to countries with chaotic traffic and cultural behaviors that increase accident risk, such as Brazil and India, is crucial. For instance, in Brazil, motorcycles often travel between vehicles, and pedestrians frequently cross streets outside designated crossings. Similarly, in India, vehicles, especially motorcycles and auto-rickshaws, commonly navigate between lanes and are often overloaded.

Another critical point is that many studies and proposed datasets focus on VRU safety from the perspective of AVs or those equipped with extensive sensor technology. However, many vehicles, particularly those popular among lower-income groups, lack sensors, especially in several countries. This scenario may take years to change. Our research indicated that while some studies explore roadside units, they remain in the minority. Furthermore, many assume an interaction between vehicle and infrastructure sensors. Given the limitations of in-vehicle sensor deployment, more research should explore alternative strategies to implement sensors in roadside units. These units could communicate risks to drivers and VRUs through external visual or audible signals, providing a more feasible and immediate solution to enhancing VRU safety.

Finally, although simulation environments are evolving, they must continue progressing to generate scenarios increasingly similar to real-world conditions, allowing simulations to incorporate all relevant variables. For example, while CARLA is a leading tool for simulating traffic environments, its limitations must be addressed. These include accurately replicating the complexity of movements and interactions between humans and vehicles, including non-verbal communication. Additionally, improvements are needed to ensure climate variations affect VRUs, vehicles, and sensor signals as they do in real-world conditions.

ACKNOWLEDGEMENTS

We gratefully acknowledge the support provided by the Brazilian agency Fundação de Desenvolvimento da Pesquisa (Fundep, Rota 2030/Linha V, grant 29271.02.01/2022.04-00) and Conselho Nacional de Desenvolvimento Científico e Tecnológico (CNPq, grant 311867/2023-5).

REFERENCES

- [1] Teresa Kwamboka Abuya, Richard Maina Rimiru, and George Onyango Okeyo. 2023. An Image Denoising Technique Using Wavelet-Anisotropic Gaussian Filter-Based Denoising Convolutional Neural Network for CT Images. *Applied Sciences* 13, 21 (Nov 2023), 12069. <https://doi.org/10.3390/app132112069>
- [2] Lina Achaji, Julien Moreau, Thibault Fouqueray, Francois Aioun, and Francois Charpillet. 2022. Is attention to bounding boxes all you need for pedestrian action prediction?. In *2022 IEEE Intelligent Vehicles Symposium (IV)*. IEEE Press, Aachen, Germany, 895–902. <https://doi.org/10.1109/IV51971.2022.9827084>
- [3] Pranav Adarsh, Pratibha Rathi, and Manoj Kumar. 2020. YOLO v3-Tiny: Object Detection and Recognition using one stage improved model. In *2020 6th International Conference on Advanced Computing and Communication Systems (ICACCS)*. IEEE, Piscataway, New Jersey, USA, 687–694. <https://doi.org/10.1109/ICACCS48705.2020.9074315>
- [4] Sarfraz Ahmed, M. Nazmul Huda, Sujan Rajbhandari, Chitta Saha, Mark Elshaw, and Stratis Kanarachos. 2019. Pedestrian and Cyclist Detection and Intent Estimation for Autonomous Vehicles: A Survey. *Applied Sciences* 9, 11 (2019). <https://doi.org/10.3390/app9112335>
- [5] Alexandre Alahi, Kratharth Goel, Vignesh Ramanathan, Alexandre Robicquet, Li Fei-Fei, and Silvio Savarese. 2016. Social LSTM: Human Trajectory Prediction in Crowded Spaces. In *2016 IEEE Conference on Computer Vision and Pattern Recognition (CVPR)*. IEEE, Las Vegas, USA, 961–971. <https://doi.org/10.1109/CVPR.2016.110>
- [6] Abdulrahman A. Alaqeel, Abdullah Alburadi, Adib Y. Nashashibi, Kamal Sarabandi, and Hussein Shaman. 2023. Detection and Identification of Pedestrians and Bicyclists Using J-Band Automotive Radars. In *IGARSS 2023 - 2023 IEEE International Geoscience and Remote Sensing Symposium*. IEEE, Pasadena, CA, USA, 6157–6159. <https://doi.org/10.1109/IGARSS52108.2023.10282747>
- [7] Hesham Alghodhaifi and Sridhar Lakshmanan. 2023. Holistic Spatio-Temporal Graph Attention for Trajectory Prediction in Vehicle–Pedestrian Interactions. *Sensors* 23, 17 (2023), 7361. <https://doi.org/10.3390/s23177361>
- [8] Mina Alibeigi, William Ljungbergh, Adam Tonderski, Georg Hess, Adam Lilja, Carl Lindstrom, Daria Motorniuk, Junsheng Fu, Jenny Widahl, and Christoffer Petersson. 2023. Zenseact Open Dataset: A large-scale and diverse multimodal dataset for autonomous driving. In *Proceedings of the IEEE/CVF International Conference on Computer Vision*. IEEE, Montreal, Canada, 20121–20131. <https://doi.org/10.1109/ICCV51070.2023.01846>
- [9] Javad Amirian, Jean-Bernard Hayet, and Julien Pettr . 2019. Social Ways: Learning Multi-Modal Distributions of Pedestrian Trajectories With GANs. In *2019 IEEE/CVF Conference on Computer Vision and Pattern Recognition Workshops (CVPRW)*. IEEE, Long Beach, CA, USA, 2964–2972. <https://doi.org/10.1109/CVPRW.2019.00359>
- [10] Jose Javier Anaya, Pierre Merdrignac, Oyunchimeg Shagdar, Fawzi Nashashibi, and Jose E. Naranjo. 2014. Vehicle to pedestrian communications for protection of vulnerable road users. In *2014 IEEE Intelligent Vehicles Symposium Proceedings*. IEEE, Dearborn, MI, USA, 1037–1042. <https://doi.org/10.1109/IVS.2014.6856553>
- [11] Kumar Apurv, Renran Tian, and Rini Sherony. 2021. Detection of E-scooter Riders in Naturalistic Scenes. <https://doi.org/10.48550/ARXIV.2111.14060>
- [12] Giuseppe Araniti, Claudia Campolo, Massimo Condoluci, Antonio Iera, and Antonella Molinaro. 2013. LTE for Vehicular Networking: A Survey. *IEEE Communications Magazine* 51 (05 2013), 148–157. <https://doi.org/10.1109/MCOM.2013.6515060>
- [13] Fabio Arena and Giovanni Pau. 2019. An Overview of Vehicular Communications. *Future Internet* 11, 2 (Jan. 2019), 27. <https://doi.org/10.3390/fi11020027>
- [14] Eduardo Arnold, Sajjad Mozaffari, and Mehrdad Dianati. 2021. Fast and Robust Registration of Partially Overlapping Point Clouds. *IEEE Robotics and Automation Letters* 7, 2 (2021), 1–8. <https://doi.org/10.1109/LRA.2021.3137888>
- [15] Leyre Artal-Villa, Ahmed Hussein, and Cristina Olaverri-Monreal. 2019. Extension of the 3DCoAutoSim to Simulate Vehicle and Pedestrian Interaction based on SUMO and Unity 3D. In *2019 IEEE Intelligent Vehicles Symposium (IV)*. IEEE, Paris, France, 885–890. <https://doi.org/10.1109/IVS.2019.8814253>
- [16] Leyre Artal-Villa and Cristina Olaverri-Monreal. 2019. Vehicle-Pedestrian Interaction in SUMO and Unity3D. In *New Knowledge in Information Systems and Technologies*,  lvaro Rocha, Hojjat Adeli, Luis Paulo Reis, and Sandra Costanzo (Eds.). Vol. 931. Springer International Publishing, Cham, 198–207. https://doi.org/10.1007/978-3-030-16184-2_20 Series Title: Advances in Intelligent Systems and Computing.
- [17] Huthaifa I. Ashqar, Mohammed Elhenawy, Mahmoud Masoud, Andry Rakotonirainy, and Hesham A. Rakha. 2019. Vulnerable Road User Detection Using Smartphone Sensors and Recurrence Quantification Analysis. In *2019 IEEE Intelligent Transportation Systems Conference (ITSC)*. IEEE, Auckland, New Zealand, 1054–1059. <https://doi.org/10.1109/ITSC.2019.8917520>
- [18] Sunidhi Ashtekar, Suraj Dhalwar, and Anuradha Pasupathy. 2021. Computer Vision Based Vulnerable Road Users Hand Signal Recognition. In *2021 Third International Conference on Inventive Research in Computing Applications (ICIRCA)*. IEEE, Coimbatore, India, 1334–1339. <https://doi.org/10.1109/ICIRCA51532.2021.9545005>
- [19] Kheireddine Aziz, Eddy De Greef, Maxim Rykunov, Andr  Bourdoux, and Hichem Sahli. 2020. Radar-camera Fusion for Road Target Classification. In *2020 IEEE Radar Conference (RadarConf20)*. IEEE, Florence, Italy, 1–6. <https://doi.org/10.1109/RadarConf2043947.2020.9266510>
- [20] Hern n Badino, Uwe Franke, and David Pfeiffer. 2009. The Stixel World - A Compact Medium Level Representation of the 3D-World. In *Pattern Recognition*, Joachim Denzler, Gunther Notni, and Herbert S  fe (Eds.). Springer Berlin Heidelberg, Berlin, Heidelberg, 51–60. https://doi.org/10.1007/978-3-642-03798-6_6
- [21] Minjin Baek, Donggi Jeong, Dongho Choi, and Sangsun Lee. 2020. Vehicle Trajectory Prediction and Collision Warning via Fusion of Multisensors and Wireless Vehicular Communications. *Sensors* 20, 1 (2020), 288. <https://doi.org/10.3390/s20010288>

- [22] Mehrdad Bagheri, Matti Siekkinen, and Jukka K. Nurminen. 2014. Cellular-based vehicle to pedestrian (V2P) adaptive communication for collision avoidance. In *2014 International Conference on Connected Vehicles and Expo (ICCVE)*. IEEE, Vienna, Austria, 450–456. <https://doi.org/10.1109/ICCVE.2014.7297588>
- [23] Dan Barnes, Matthew Gadd, Paul Murcutt, Paul Newman, and Ingmar Posner. 2020. The oxford radar robotcar dataset: A radar extension to the oxford robotcar dataset. In *2020 IEEE International Conference on Robotics and Automation (ICRA)*. IEEE, Paris, France, 6433–6438. <https://doi.org/10.1109/ICRA40945.2020.9196884>
- [24] Federico Bartoli, Giuseppe Lisanti, Lamberto Ballan, and Alberto Del Bimbo. 2018. Context-Aware Trajectory Prediction. In *2018 24th International Conference on Pattern Recognition (ICPR)*. IEEE, Beijing, China, 1941–1946. <https://doi.org/10.1109/ICPR.2018.8545447>
- [25] Mohammad Beg and Muhammad Ismail. 2024. Investigation of collision estimation with vehicle and pedestrian using CARLA simulation software. *Journal of Mechanical Engineering and Sciences* 18, 1 (03 2024), 9949–9958. <https://doi.org/10.15282/jmes.18.1.2024.11.0786>
- [26] J. Behley, M. Garbade, A. Milioto, J. Quenzel, S. Behnke, C. Stachniss, and J. Gall. 2019. SemanticKITTI: A Dataset for Semantic Scene Understanding of LiDAR Sequences. In *Proc. of the IEEE/CVF International Conf. on Computer Vision (ICCV)*. IEEE, Seoul, Korea (South), 9296–9306. <https://doi.org/10.1109/ICCV.2019.00939>
- [27] Michael Behrisch, Laura Bieker, Jakob Erdmann, and Daniel Krajzewicz. 2011. SUMO – Simulation of Urban MObility: An Overview. In *Proceedings of SIMUL 2011, The Third International Conference on Advances in System Simulation*. ThinkMind, Barcelona, Spain, 55–60. <https://elib.dlr.de/71460/>
- [28] Salaheddine Bendak, Asayel M. Alnaqbi, Muna Y. Alzarooni, Sara M. Aljanaahi, and Shaikha J. Alsuwaidi. 2021. Factors affecting pedestrian behaviors at signalized crosswalks: An empirical study. *Journal of Safety Research* 76 (2021), 269–275. <https://doi.org/10.1016/j.jsr.2020.12.019>
- [29] M. Bertozzi, A. Broggi, M. Felisa, G. Vezzoni, and M. Del Rose. 2006. Low-level Pedestrian Detection by means of Visible and Far Infra-red Tetra-vision. In *2006 IEEE Intelligent Vehicles Symposium*. IEEE, Meguro-Ku, Japan, 231–236. <https://doi.org/10.1109/IVS.2006.1689633>
- [30] Alex Bewley, Zongyuan Ge, Lionel Ott, Fabio Ramos, and Ben Uppcroft. 2016. Simple online and realtime tracking. In *2016 IEEE International Conference on Image Processing (ICIP)*. IEEE, Phoenix, AZ, USA, 3464–3468. <https://doi.org/10.1109/ICIP.2016.7533003>
- [31] Bizzam Murali Bharadhwaj and Binoy B Nair. 2022. Deep Learning-based 3D Object Detection Using LiDAR and Image Data Fusion. In *2022 IEEE 19th India Council International Conference (INDICON)*. IEEE, Kochi, India, 1–6. <https://doi.org/10.1109/INDICON56171.2022.10040030>
- [32] Maarten Bieshaar, Malte Depping, Jan Schneegans, and Bernhard Sick. 2018. Starting Movement Detection of Cyclists Using Smart Devices. In *2018 IEEE 5th International Conference on Data Science and Advanced Analytics (DSAA)*. IEEE, Turin, Italy, 313–322. <https://doi.org/10.1109/DSAA.2018.00042>
- [33] Maarten Bieshaar, Stefan Zernetsch, Malte Depping, Bernhard Sick, and Konrad Doll. 2017. Cooperative starting intention detection of cyclists based on smart devices and infrastructure. In *2017 IEEE 20th International Conference on Intelligent Transportation Systems (ITSC)*. IEEE, Yokohama, Japan, 1–8. <https://doi.org/10.1109/ITSC.2017.8317691>
- [34] Maarten Bieshaar, Stefan Zernetsch, Andreas Hubert, Bernhard Sick, and Konrad Doll. 2018. Cooperative Starting Movement Detection of Cyclists Using Convolutional Neural Networks and a Boosted Stacking Ensemble. *IEEE Transactions on Intelligent Vehicles* 3, 4 (Dec. 2018), 534–544. <https://doi.org/10.1109/TIV.2018.2873900>
- [35] Ariyan Bighashdel and Gijs Dubbelman. 2019. A Survey on Path Prediction Techniques for Vulnerable Road Users: From Traditional to Deep-Learning Approaches. In *2019 IEEE Intelligent Transportation Systems Conference (ITSC)*. IEEE, Auckland, New Zealand, 1039–1046. <https://doi.org/10.1109/ITSC.2019.8917053>
- [36] Mario Bijelic, Tobias Gruber, Fahim Mannan, Florian Kraus, Werner Ritter, Klaus Dietmayer, and Felix Heide. 2020. Seeing Through Fog Without Seeing Fog: Deep Multimodal Sensor Fusion in Unseen Adverse Weather. In *The IEEE/CVF Conference on Computer Vision and Pattern Recognition (CVPR)*. IEEE, Seattle, WA, USA, 11682–11692. <https://doi.org/10.1109/CVPR42600.2020.01170>
- [37] Victor J. Blue and Jeffrey L. Adler. 2001. Cellular automata microsimulation for modeling bi-directional pedestrian walkways. *Transportation Research Part B: Methodological* 35, 3 (2001), 293–312. [https://doi.org/10.1016/S0191-2615\(99\)00052-1](https://doi.org/10.1016/S0191-2615(99)00052-1)
- [38] Alexey Bochkovskiy, Chien-Yao Wang, and Hong-Yuan Mark Liao. 2020. YOLOv4: Optimal Speed and Accuracy of Object Detection. <https://doi.org/10.48550/ARXIV.2004.10934>
- [39] Julian Bock, Robert Krajewski, Tobias Moers, Steffen Runde, Lennart Vater, and Lutz Eckstein. 2020. The inD Dataset: A Drone Dataset of Naturalistic Road User Trajectories at German Intersections. In *2020 IEEE Intelligent Vehicles Symposium (IV)*. IEEE, Las Vegas, NV, USA, 1929–1934. <https://doi.org/10.1109/IV47402.2020.9304839>
- [40] Markus Braun, Sebastian Krebs, Fabian Flohr, and Dariu M. Gavrila. 2019. EuroCity Persons: A Novel Benchmark for Person Detection in Traffic Scenes. *IEEE Transactions on Pattern Analysis and Machine Intelligence* 41, 8 (2019), 1844–1861. <https://doi.org/10.1109/TPAMI.2019.2897684>
- [41] Markus Braun, Qing Rao, Yikang Wang, and Fabian Flohr. 2016. Pose-RCNN: Joint object detection and pose estimation using 3D object proposals. In *2016 IEEE 19th International Conference on Intelligent Transportation Systems (ITSC)*. IEEE, Rio de Janeiro, Brazil, 1546–1551. <https://doi.org/10.1109/ITSC.2016.7795763>
- [42] P. Burt and E. Adelson. 1983. The Laplacian Pyramid as a Compact Image Code. *IEEE Transactions on Communications* 31, 4 (1983), 532–540. <https://doi.org/10.1109/TCOM.1983.1095851>
- [43] Holger Caesar, Varun Bankiti, Alex H Lang, Sourabh Vora, Venice Erin Liong, Qiang Xu, Anush Krishnan, Yu Pan, Giancarlo Baldan, and Oscar Beijbom. 2020. nuScenes: A Multimodal Dataset for Autonomous Driving. In *Proceedings of the IEEE/CVF conference on computer vision and pattern recognition*. IEEE, Seattle, WA, USA, 11621–11631. <https://doi.org/10.1109/CVPR42600.2020.01164>

- [44] Panpan Cai, Yiyuan Lee, Yuanfu Luo, and David Hsu. 2020. SUMMIT: A Simulator for Urban Driving in Massive Mixed Traffic. In *2020 IEEE International Conference on Robotics and Automation (ICRA)*. IEEE, Paris, France, 4023–4029. <https://doi.org/10.1109/ICRA40945.2020.9197228>
- [45] Emmanuel Candès, Laurent Demanet, David Donoho, and Lexing Ying. 2006. Fast Discrete Curvelet Transforms. *Multiscale Modeling & Simulation* 5, 3 (2006), 861–899. <https://doi.org/10.1137/05064182X>
- [46] Jiale Cao, Yanwei Pang, Jin Xie, Fahad Shahbaz Khan, and Ling Shao. 2021. From handcrafted to deep features for pedestrian detection: A survey. *IEEE transactions on pattern analysis and machine intelligence* 44, 9 (2021), 4913–4934.
- [47] Carlos Henrique Ribeiro de Carvalho and Erivelton Pires Guedes. 2023. *Balanço da primeira década de ação pela segurança no trânsito no Brasil e perspectivas para a segunda década*. Nota Técnica 42. Instituto de Pesquisa Econômica Aplicada (Ipea), Brasília, DF.
- [48] Novel Certad, Enrico del Re, Helena Korndörfer, Gregory Schröder, Walter Morales-Alvarez, Sebastian Tschernuth, Delgermaa Gankhuyag, Luigi del Re, and Cristina Olaverri-Monreal. 2024. Interaction of Autonomous and Manually Controlled Vehicles Multiscenario Vehicle Interaction Dataset. *IEEE Intelligent Transportation Systems Magazine* (2024), 2–16. <https://doi.org/10.1109/ITS.2024.3378114>
- [49] Daewoong Cha, Sohee Jeong, Minwoo Yoo, Jiyong Oh, and Dongseog Han. 2021. Multi-Input Deep Learning Based FMCW Radar Signal Classification. *Electronics* 10, 10 (2021), 1144. <https://doi.org/10.3390/electronics10101144>
- [50] Ming-Fang Chang, John Lambert, Patsorn Sangkloy, Jagjeet Singh, Slawomir Bak, Andrew Hartnett, Dequan Wang, Peter Carr, Simon Lucey, Deva Ramanan, et al. 2019. Argoverse: 3D Tracking and Forecasting with Rich Maps. In *Proceedings of the IEEE/CVF Conference on Computer Vision and Pattern Recognition*. IEEE, Long Beach, CA, USA, 8748–8757. <https://doi.org/10.1109/CVPR.2019.00895>
- [51] Hao Chen, Yinhua Liu, Chuan Hu, and Xi Zhang. 2023. Vulnerable Road User Trajectory Prediction for Autonomous Driving Using a Data-Driven Integrated Approach. *IEEE Transactions on Intelligent Transportation Systems* 24, 7 (2023), 7306–7317. <https://doi.org/10.1109/ITS.2023.3254809>
- [52] Simiao Chen, Michael Kuhn, Klaus Prettnner, and David E Bloom. 2019. The global macroeconomic burden of road injuries: estimates and projections for 166 countries. *The Lancet Planetary Health* 3, 9 (2019), e390–e398. [https://doi.org/10.1016/S2542-5196\(19\)30170-6](https://doi.org/10.1016/S2542-5196(19)30170-6)
- [53] Tina Chen and Renran Tian. 2021. A Survey on Deep-Learning Methods for Pedestrian Behavior Prediction from the Egocentric View. In *2021 IEEE International Intelligent Transportation Systems Conference (ITSC)*. IEEE, Indianapolis, IN, USA, 1898–1905. <https://doi.org/10.1109/ITSC48978.2021.9565041>
- [54] Yung-Yao Chen, Guan-Yi Li, Sin-Ye Jhong, Ping-Han Chen, Chiung-Cheng Tsai, Po-Han Chen, et al. 2020. Nighttime pedestrian detection based on thermal imaging and convolutional neural networks. *Sensors and Materials* 32, 10 (2020), 3157–3167. <https://doi.org/10.18494/SAM.2020.2838>
- [55] Bang Cheng, Xin Xu, Yujun Zeng, Junkai Ren, and Seul Jung. 2018. Pedestrian trajectory prediction via the Social-Grid LSTM model. *The Journal of Engineering* 2018, 16 (2018), 1468–1474. <https://doi.org/10.1049/joe.2018.8316>
- [56] Hao Cheng and Monika Sester. 2018. Modeling Mixed Traffic in Shared Space Using LSTM with Probability Density Mapping. In *2018 21st International Conference on Intelligent Transportation Systems (ITSC)*. IEEE, Maui, HI, USA, 3898–3904. <https://doi.org/10.1109/ITSC.2018.8569757>
- [57] Hangil Choi, Seungryong Kim, Kihong Park, and Kwanghoon Sohn. 2016. Multi-spectral pedestrian detection based on accumulated object proposal with fully convolutional networks. In *2016 23rd International Conference on Pattern Recognition (ICPR)*. IEEE, Cancun, Mexico, 621–626. <https://doi.org/10.1109/ICPR.2016.7899703>
- [58] Marie-Soleil Cloutier, Ugo Lachapelle, Andrée-Anne d’Amours-Ouellet, Jacques Bergeron, Sébastien Lord, and Juan Torres. 2017. “Outta My Way!” Individual and Environmental Correlates of Interactions between Pedestrians and Vehicles during Street Crossings. *Accident Analysis & Prevention* 104 (July 2017), 36–45. <https://doi.org/10.1016/j.aap.2017.04.015>
- [59] Sebastian Cygert and Andrzej Czyżewski. 2020. Toward Robust Pedestrian Detection With Data Augmentation. *IEEE Access* 8 (2020), 136674–136683. <https://doi.org/10.1109/ACCESS.2020.3011356>
- [60] Phillip Czech, Markus Braun, Ulrich Kreßel, and Bin Yang. 2023. Behavior-Aware Pedestrian Trajectory Prediction in Ego-Centric Camera Views with Spatio-Temporal Ego-Motion Estimation. *Machine Learning and Knowledge Extraction* 5, 3 (2023), 957–978. <https://doi.org/10.3390/make5030050>
- [61] Jifeng Dai, Yi Li, Kaiming He, and Jian Sun. 2016. R-FCN: object detection via region-based fully convolutional networks. In *Proceedings of the 30th International Conference on Neural Information Processing Systems (Barcelona, Spain) (NIPS’16)*. Curran Associates Inc., Red Hook, NY, USA, 379–387. <https://doi.org/10.5555/3157096.3157139>
- [62] N. Dalal and B. Triggs. 2005. Histograms of oriented gradients for human detection. In *2005 IEEE Computer Society Conference on Computer Vision and Pattern Recognition (CVPR’05)*, Vol. 1. IEEE, San Diego, CA, USA, 886–893 vol. 1. <https://doi.org/10.1109/CVPR.2005.177>
- [63] G. D’Amico, A. Amodeo, I. Mattis, V. Freudenthaler, and G. Pappalardo. 2016. EARLINET Single Calculus Chain—technical—Part 1: Pre-processing of raw lidar data. *Atmospheric Measurement Techniques* 9, 2 (2016), 491–507. <https://doi.org/10.5194/amt-9-491-2016>
- [64] Klaus David and Alexander Flach. 2010. CAR-2-X and Pedestrian Safety. *IEEE Vehicular Technology Magazine* 5, 1 (2010), 70–76. <https://doi.org/10.1109/MVT.2009.935536>
- [65] Thales Teixeira De Almeida, José Geraldo Ribeiro Júnior, Miguel Elias M. Campista, and Luís Henrique M. K. Costa. 2020. Wi-Fi Direct Performance Evaluation for V2P Communications. *Journal of Sensor and Actuator Networks* 9, 2 (June 2020), 28. <https://doi.org/10.3390/jsan9020028>
- [66] Fabian de Ponte Müller, Martin Schmidhammer, and Stephan Sand. 2023. Radio-Based Sensing in Vehicular Environments: Robust Localization and Tracking of VRUs. In *2023 IEEE 97th Vehicular Technology Conference (VTC2023-Spring)*. IEEE, Florence, Italy, 1–6. <https://doi.org/10.1109/VTC2023-Spring57618.2023.10201101>
- [67] Saied K. Dehkordi and Giuseppe Caire. 2021. Making Vulnerable Road Users More Visible to Radar: A Communications Inspired Approach. In *2021 21st International Radar Symposium (IRS)*. IEEE, Berlin, Germany, 1–9. <https://doi.org/10.23919/IRS51887.2021.9466197>

- [68] Aydin Demircioğlu. 2022. The effect of preprocessing filters on predictive performance in radiomics. *European Radiology Experimental* 6, 1 (2022), 40. <https://doi.org/10.1186/s41747-022-00294-w>
- [69] Martin Dimitrievski, David Van Hamme, Peter Veelaert, and Wilfried Philips. 2020. Cooperative multi-sensor tracking of vulnerable road users in the presence of missing detections. *Sensors* 20, 17 (2020), 4817. <https://doi.org/10.3390/s20174817>
- [70] Piotr Dollar, Christian Wojek, Bernt Schiele, and Pietro Perona. 2009. Pedestrian detection: A benchmark. In *2009 IEEE Conference on Computer Vision and Pattern Recognition*. IEEE, Miami, FL, USA, 304–311. <https://doi.org/10.1109/CVPR.2009.5206631>
- [71] Piotr Dollár, Ron Appel, Serge Belongie, and Pietro Perona. 2014. Fast Feature Pyramids for Object Detection. *IEEE Transactions on Pattern Analysis and Machine Intelligence* 36, 8 (2014), 1532–1545. <https://doi.org/10.1109/TPAMI.2014.2300479>
- [72] Alexey Dosovitskiy, German Ros, Felipe Codevilla, Antonio Lopez, and Vladlen Koltun. 2017. CARLA: An Open Urban Driving Simulator. arXiv:1711.03938 [cs.LG]
- [73] Lixuan Du, Rongyu Zhang, and Xiaotian Wang. 2020. Overview of two-stage object detection algorithms. *Journal of Physics: Conference Series* 1544, 1 (may 2020), 012033. <https://doi.org/10.1088/1742-6596/1544/1/012033>
- [74] Yunhao Du, Zhicheng Zhao, Yang Song, Yanyun Zhao, Fei Su, Tao Gong, and Hongying Meng. 2023. StrongSORT: Make DeepSORT Great Again. *IEEE Transactions on Multimedia* 25 (2023), 8725–8737. <https://doi.org/10.1109/TMM.2023.3240881>
- [75] Yao Duan, Chuanchuan Yang, Hao Chen, Weizhen Yan, and Hongbin Li. 2021. Low-complexity point cloud denoising for LiDAR by PCA-based dimension reduction. *Optics Communications* 482 (2021), 126567. <https://doi.org/10.1016/j.optcom.2020.126567>
- [76] Anand Dubey, Jonas Fuchs, Torsten Reissland, Robert Weigel, and Fabian Lurz. 2020. Uncertainty analysis of deep neural network for classification of vulnerable road users using micro-doppler. In *2020 IEEE Topical Conference on Wireless Sensors and Sensor Networks (WiSNeT)*. IEEE, IEEE, San Antonio, TX, USA, 23–26. <https://doi.org/10.1109/WiSNeT46826.2020.9037574>
- [77] Scott Ettinger, Shuyang Cheng, Benjamin Caine, Chenxi Liu, Hang Zhao, Sabeek Pradhan, Yuning Chai, Ben Sapp, Charles R Qi, Yin Zhou, et al. 2021. Large scale interactive motion forecasting for autonomous driving: The waymo open motion dataset. In *Proceedings of the IEEE/CVF International Conference on Computer Vision*. IEEE, Montreal, QC, Canada, 9710–9719. <https://doi.org/10.1109/ICCV48922.2021.00957>
- [78] D Evans and Paul Norman. 1999. Understanding pedestrians' road crossing decisions: An application of the theory of planned behaviour. *Health education research* 13 (01 1999), 481–9. <https://doi.org/10.1093/her/13.4.481-a>
- [79] Jianwu Fang, Fan Wang, Jianru Xue, and Tat-Seng Chua. 2024. Behavioral Intention Prediction in Driving Scenes: A Survey. *IEEE Transactions on Intelligent Transportation Systems* (2024), 1–22. <https://doi.org/10.1109/TITS.2024.3374342>
- [80] Jianwu Fang, Dingxin Yan, Jiahuan Qiao, Jianru Xue, and Hongkai Yu. 2021. DADA: Driver Attention Prediction in Driving Accident Scenarios. *IEEE Transactions on Intelligent Transportation Systems* PP (01 2021), 1–13. <https://doi.org/10.1109/TITS.2020.3044678>
- [81] Zhijie Fang and Antonio M. López. 2020. Intention Recognition of Pedestrians and Cyclists by 2D Pose Estimation. *IEEE Transactions on Intelligent Transportation Systems* 21, 11 (2020), 4773–4783. <https://doi.org/10.1109/TITS.2019.2946642>
- [82] Zhijie Fang, David Vázquez, and Antonio M. López. 2017. On-Board Detection of Pedestrian Intentions. *Sensors* 17, 10 (2017), 2193. <https://doi.org/10.3390/s17102193>
- [83] Jamil Fayyad, Mohammad A. Jaradat, Dominique Gruyer, and Homayoun Najjaran. 2020. Deep Learning Sensor Fusion for Autonomous Vehicle Perception and Localization: A Review. *Sensors* 20, 15 (2020), 4220. <https://doi.org/10.3390/s20154220>
- [84] Di Feng, Christian Haase-Schütz, Lars Rosenbaum, Heinz Hertlein, Claudius Glaeser, Fabian Timm, Werner Wiesbeck, and Klaus Dietmayer. 2020. Deep Multi-Modal Object Detection and Semantic Segmentation for Autonomous Driving: Datasets, Methods, and Challenges. *IEEE Transactions on Intelligent Transportation Systems* 22, 3 (2020), 1341–1360. <https://doi.org/10.1109/TITS.2020.2972974>
- [85] Yan Feng, Tingsheng Zhang, Abhishek Pratap Sah, Lei Han, and Zutao Zhang. 2021. Using Appearance to Predict Pedestrian Trajectories Through Disparity-Guided Attention and Convolutional LSTM. *IEEE Transactions on Vehicular Technology* 70, 8 (2021), 7480–7494. <https://doi.org/10.1109/TVT.2021.3094678>
- [86] Jaime B Fernandez, Suzanne Little, and Noel E O'Connor. 2023. Moving Object Path Prediction in Traffic Scenes Using Contextual Information. *Engineering Proceedings* 39, 1 (2023), 54.
- [87] Tharindu Fernando, Simon Denman, Sridha Sridharan, and Clinton Fookes. 2018. Soft + Hardwired attention: An LSTM framework for human trajectory prediction and abnormal event detection. *Neural Networks* 108 (2018), 466–478. <https://doi.org/10.1016/j.neunet.2018.09.002>
- [88] J. Ferryman and A. Shahrokni. 2009. PETS2009: Dataset and challenge. In *2009 Twelfth IEEE International Workshop on Performance Evaluation of Tracking and Surveillance*. IEEE, Snowbird, UT, USA, 1–6. <https://doi.org/10.1109/PETS-WINTER.2009.5399556>
- [89] F.B. Flohr. 2018. *Vulnerable road user detection and orientation estimation for context-aware automated driving*. PhD thesis. University of Amsterdam. <https://pure.uva.nl/ws/files/28349594/Thesis.pdf>
- [90] Fabian Flohr, Dariu Gavrilă, et al. 2013. PedCut: an iterative framework for pedestrian segmentation combining shape models and multiple data cues. In *Proceedings of the British Machine Vision Conference (BMVC)*. BMVA Press, Bristol, United Kingdom, 66.1–66.11.
- [91] Minoru Fukui and Yoshihiro Ishibashi. 1999. Self-organized phase transitions in cellular automaton models for pedestrians. *Journal of the physical society of Japan* 68, 8 (1999), 2861–2863. <https://doi.org/10.1143/JPSJ.68.2861>
- [92] Rikke Gade and Thomas B. Moeslund. 2013. Thermal cameras and applications: a survey. *Machine Vision and Applications* 25, 1 (Nov. 2013), 245–262. <https://doi.org/10.1007/s00138-013-0570-5>
- [93] Jonah Gamba. 2020. *Radar signal processing for autonomous driving*. Signals and Communication Technology, Vol. 1456. Springer, Singapore. <https://doi.org/10.1007/978-981-13-9193-4>

- [94] T. Gandhi and M.M. Trivedi. 2007. Pedestrian Protection Systems: Issues, Survey, and Challenges. *IEEE Transactions on Intelligent Transportation Systems* 8, 3 (Sept. 2007), 413–430. <https://doi.org/10.1109/TITS.2007.903444>
- [95] HuanZhi Gao and BeiJi Zou. 2012. Algorithms of image fusion based on wavelet transform. In *2012 International Conference on Image Analysis and Signal Processing*. IEEE, Huangzhou, China, 1–4. <https://doi.org/10.1109/IASP.2012.6425049>
- [96] Dietrich Garbrecht. 1973. Describing pedestrian and car trips by transition matrices. *Traffic Quarterly* 27, 1 (1973), 89–109.
- [97] Andreas Geiger, Philip Lenz, Christoph Stiller, and Raquel Urtasun. 2013. Vision meets Robotics: The KITTI Dataset. *International Journal of Robotics Research (IJRR)* 32, 11 (2013), 1231–1237. <https://doi.org/10.1177/0278364913491297>
- [98] Joseph Gesnoui, Steve Pechberti, Bogdan Stanculescu, and Fabien Moutarde. 2022. Assessing Cross-dataset Generalization of Pedestrian Crossing Predictors. In *2022 IEEE Intelligent Vehicles Symposium (IV)*. IEEE, Aachen, Germany, 419–426. <https://doi.org/10.1109/IV51971.2022.9827083>
- [99] Iyad H. Ghaith, Aseel Rawashdeh, and Shadi Al Zubi. 2021. Transfer Learning in Data Fusion at Autonomous Driving. In *2021 International Conference on Information Technology (ICIT)*. IEEE, Amman, Jordan, 714–718. <https://doi.org/10.1109/ICIT52682.2021.9491721>
- [100] Mehdi Ghaee, Masoomeh Khalili, Mehdi Teimouri, and Mohammad Mahdi Bejani. 2020. Roadside acoustic sensors to support vulnerable pedestrians via their smartphones. *AUT Journal of Mathematics and Computing* 1, 2 (2020), 135–143. <https://doi.org/10.22060/ajmc.2019.15479.1017>
- [101] Ross Girshick, Jeff Donahue, Trevor Darrell, and Jitendra Malik. 2014. Rich Feature Hierarchies for Accurate Object Detection and Semantic Segmentation. In *2014 IEEE Conference on Computer Vision and Pattern Recognition*. IEEE, Columbus, OH, USA, 580–587. <https://doi.org/10.1109/CVPR.2014.81>
- [102] Francesco Giuliani, Irtiza Hasan, Marco Cristani, and Fabio Galasso. 2021. Transformer Networks for Trajectory Forecasting. In *2020 25th International Conference on Pattern Recognition (ICPR)*. IEEE, Milan, Italy, 10335–10342. <https://doi.org/10.1109/ICPR48806.2021.9412190>
- [103] Mahsa Golchoubian, Moojan Ghafurian, Kerstin Dautenhahn, and Nasser Lashgarian Azad. 2023. Pedestrian Trajectory Prediction in Pedestrian-Vehicle Mixed Environments: A Systematic Review. *IEEE Transactions on Intelligent Transportation Systems* 24, 11 (2023), 11544–11567. <https://doi.org/10.1109/TITS.2023.3291196>
- [104] Michael Goldhammer, Sebastian Köhler, Stefan Zernetsch, Konrad Doll, Bernhard Sick, and Klaus Dietmayer. 2020. Intentions of Vulnerable Road Users—Detection and Forecasting by Means of Machine Learning. *IEEE Transactions on Intelligent Transportation Systems* 21, 7 (July 2020), 3035–3045. <https://doi.org/10.1109/TITS.2019.2923319>
- [105] Michael Goldhammer, Sebastian Köhler, Konrad Doll, and Bernhard Sick. 2015. Camera based pedestrian path prediction by means of polynomial least-squares approximation and multilayer perceptron neural networks. In *2015 SAI Intelligent Systems Conference (IntelliSys)*. IEEE, London, United Kingdom, 390–399. <https://doi.org/10.1109/IntelliSys.2015.7361171>
- [106] Rodrigo Pérez González. 2021. *Deep Learning Methods for Automotive Radar Signal Processing*. Cuvillier Verlag, Göttingen, Germany.
- [107] Alejandro González, Zhijie Fang, Yainuvis Socarras, Joan Serrat, David Vázquez, Jiaolong Xu, and Antonio M. López. 2016. Pedestrian Detection at Day/Night Time with Visible and FIR Cameras: A Comparison. *Sensors* 16, 6 (2016), 820. <https://doi.org/10.3390/s16060820>
- [108] Fábio Gonçalves, Bruno Ribeiro, João Santos, Oscar Gama, Francisco Castro, João Fernandes, António Costa, Bruno Dias, Maria João Nicolau, Joaquim Macedo, and Alexandre Santos. 2022. Enhancing VRUs Safety with V2P communications: an experiment with hidden pedestrians on a crosswalk. In *2022 14th International Congress on Ultra Modern Telecommunications and Control Systems and Workshops (ICUMT)*. IEEE, Valencia, Spain, 96–103. <https://doi.org/10.1109/ICUMT57764.2022.9943508>
- [109] Tobias Gruber, Frank Julca-Aguilar, Mario Bijelic, and Felix Heide. 2019. Gated2Depth: Real-Time Dense Lidar From Gated Images. In *The IEEE International Conference on Computer Vision (ICCV)*. IEEE, Seoul, Korea (South), 1506–1516. <https://doi.org/10.1109/ICCV.2019.00159>
- [110] Francisco Guayante, Arnoldo Diaz-Ramirez, and Pedro Mejia-Alvarez. 2014. Detection of Vulnerable Road Users in Smart Cities. In *2014 Eighth International Conference on Next Generation Mobile Apps, Services and Technologies*. IEEE, Oxford, United Kingdom, 307–312. <https://doi.org/10.1109/NGMAST.2014.60>
- [111] Juan Guerrero-Ibañez, Juan Contreras-Castillo, Ismael Amezcua-Valdovinos, and Angelica Reyes-Muñoz. 2023. Assistive Self-Driving Car Networks to Provide Safe Road Ecosystems for Disabled Road Users. *Machines* 11, 10 (Oct. 2023), 967. <https://doi.org/10.3390/machines11100967>
- [112] Agrim Gupta, Justin Johnson, Li Fei-Fei, Silvio Savarese, and Alexandre Alahi. 2018. Social GAN: Socially Acceptable Trajectories with Generative Adversarial Networks. In *2018 IEEE/CVF Conference on Computer Vision and Pattern Recognition*. IEEE, Salt Lake City, UT, USA, 2255–2264. <https://doi.org/10.1109/CVPR.2018.00240>
- [113] Rodrigo Gutierrez, Felipe Arango, Carlos Gómez-Huélamo, Luis Bergasa, Rafael Barea, and Javier Araluce. 2021. Validation Method of a Self-Driving Architecture for Unexpected Pedestrian Scenario in CARLA Simulator. In *2021 IEEE Intelligent Vehicles Symposium (IV)*. IEEE, Nagoya, Japan, 1144–1149. <https://doi.org/10.1109/IV48863.2021.9575884>
- [114] Carlos Gómez-Huélamo, Javier Del Egidio, Luis M. Bergasa, Rafael Barea, Elena López-Guillén, Felipe Arango, Javier Araluce, and Joaquín López. 2022. Train here, drive there: ROS based end-to-end autonomous-driving pipeline validation in CARLA simulator using the NHTSA typology. *Multimedia Tools and Applications* 81, 3 (Jan. 2022), 4213–4240. <https://doi.org/10.1007/s11042-021-11681-7>
- [115] A. Górski, P. Guzal, I. Namiotko, A. Wędołowska, M. Włoszczyńska, and J. Rumiński. 2022. AITP - AI Thermal Pedestrians Dataset. In *2022 15th International Conference on Human System Interaction (HSI)*. IEEE, Melbourne, Australia, 1–4. <https://doi.org/10.1109/HSI55341.2022.9869478>
- [116] Farah Abu Hamad, Rama Hasiba, Deema Shahwan, and Huthaifa I Ashqar. 2023. How Do Drivers Behave at Roundabouts in a Mixed Traffic? A Case Study Using Machine Learning. [arXiv:arXiv:2309.13442](https://arxiv.org/abs/2309.13442) [cs.LG]
- [117] Leroy F. Henderson. 1971. The statistics of crowd fluids. *Nature* 229, 5284 (Feb 1971), 381–383. <https://doi.org/10.1038/229381a0>

- [118] Leroy F. Henderson. 1974. On the fluid mechanics of human crowd motion. *Transportation research* 8, 6 (1974), 509–515. [https://doi.org/10.1016/0041-1647\(74\)90027-6](https://doi.org/10.1016/0041-1647(74)90027-6)
- [119] Manuel Hetzel, Hannes Reichert, Günther Reitberger, Erich Fuchs, Konrad Doll, and Bernhard Sick. 2023. The IMPTC Dataset: An Infrastructural Multi-Person Trajectory and Context Dataset. In *2023 IEEE Intelligent Vehicles Symposium (IV)*. IEEE, IEEE, Anchorage, AK, USA, 1–7. <https://doi.org/10.1109/IV55152.2023.10186776>
- [120] Julian Hine. 1996. Pedestrian travel experiences: Assessing the impact of traffic on behaviour and perceptions of safety using an in-depth interview technique. *Journal of Transport Geography* 4, 3 (1996), 179–199. [https://doi.org/10.1016/0966-6923\(96\)00003-8](https://doi.org/10.1016/0966-6923(96)00003-8)
- [121] Kazumasa Hirai and K Tarui. 1975. A simulation of the behavior of a crowd in panic. In *Proceedings of the 1975 International Conference on Cybernetics and Society*. IEEE, San Francisco, CA, USA, 409–411.
- [122] Carol Holland and Ros Hill. 2010. Gender differences in factors predicting unsafe crossing decisions in adult pedestrians across the lifespan: A simulation study. *Accident Analysis & Prevention* 42, 4 (July 2010), 1097–1106. <https://doi.org/10.1016/j.aap.2009.12.023>
- [123] Jia Huang, Alvika Gautam, Junghun Choi, and Srikanth Saripalli. 2023. WiDEVIEW: An UltraWideBand and Vision Dataset for Deciphering Pedestrian-Vehicle Interactions. arXiv:2309.16057 [cs.RO]
- [124] Lei Huang, Jihui Zhuang, Xiaoming Cheng, Riming Xu, and Hongjie Ma. 2021. STI-GAN: Multimodal Pedestrian Trajectory Prediction Using Spatiotemporal Interactions and a Generative Adversarial Network. *IEEE Access* 9 (2021), 50846–50856. <https://doi.org/10.1109/ACCESS.2021.3069134>
- [125] Renhao Huang, Hao Xue, Maurice Pagnucco, Flora Salim, and Yang Song. 2023. Multimodal Trajectory Prediction: A Survey. arXiv:2302.10463 [cs.RO]
- [126] Siyu Huang, Xi Li, Zhongfei Zhang, Zhouzhou He, Fei Wu, Wei Liu, Jinhui Tang, and Yueting Zhuang. 2016. Deep Learning Driven Visual Path Prediction From a Single Image. *IEEE Transactions on Image Processing* 25, 12 (2016), 5892–5904. <https://doi.org/10.1109/TIP.2016.2613686>
- [127] Afzal Hussain, Haad Shakeel, Faizan Hussain, Nasir Uddin, and Turab Ghouri. 2020. Unity Game Development Engine: A Technical Survey. *University of Sindh Journal of Information and Communication Technology* 4 (10 2020).
- [128] Ahmed Hussein, Fernando García, José Maria Armingol, and Cristina Olaverri-Monreal. 2016. P2V and V2P communication for Pedestrian warning on the basis of Autonomous Vehicles. In *2016 IEEE 19th International Conference on Intelligent Transportation Systems (ITSC)*. IEEE, Rio de Janeiro, Brazil, 2034–2039. <https://doi.org/10.1109/ITSC.2016.7795885>
- [129] Soonmin Hwang, Jaesik Park, Namil Kim, Yukyung Choi, and In So Kweon. 2015. Multispectral pedestrian detection: Benchmark dataset and baseline. In *Proceedings of IEEE Conference on Computer Vision and Pattern Recognition (CVPR)*. IEEE, Boston, MA, USA, 1037–1045. <https://doi.org/10.1109/CVPR.2015.7298706>
- [130] Boris Ivanovic and Marco Pavone. 2019. The Trajectron: Probabilistic Multi-Agent Trajectory Modeling With Dynamic Spatiotemporal Graphs. In *2019 IEEE/CVF International Conference on Computer Vision (ICCV)*. IEEE, Seoul, Korea (South), 2375–2384. <https://doi.org/10.1109/ICCV.2019.00246>
- [131] Xinyu Jia, Chuang Zhu, Minzhen Li, Wenqi Tang, and Wenli Zhou. 2021. LLVIP: A visible-infrared paired dataset for low-light vision. In *Proceedings of the IEEE/CVF international conference on computer vision*. IEEE, Montreal, BC, Canada, 3496–3504. <https://doi.org/10.1109/ICCVW54120.2021.00389>
- [132] Yanbo Jia and David Cebon. 2018. Measuring the motion of vulnerable road users relative to moving HGVs. *IEEE Transactions on Intelligent Transportation Systems* 20, 4 (2018), 1404–1415. <https://doi.org/10.1109/TITS.2018.2849019>
- [133] Mario Ilic Johanna Vogt and Klaus Bogenberger. 2023. A mobile mapping solution for VRU Infrastructure monitoring via low-cost LiDAR-sensors. *Journal of Location Based Services* 17, 4 (2023), 389–411. <https://doi.org/10.1080/17489725.2023.2238660>
- [134] Ahmad Kabil, Khaled Rabieh, Faisal Kaleem, and Marianne A. Azer. 2022. Vehicle to Pedestrian Systems: Survey, Challenges and Recent Trends. *IEEE Access* 10 (2022), 123981–123994. <https://doi.org/10.1109/ACCESS.2022.3224772>
- [135] Susanna Kaiser, Pierre Baudet, Ni Zhu, and Valérie Renaudin. 2023. Investigations on Pedestrian Long-Term Trajectory Prediction Based on AI and Environmental Maps. In *2023 IEEE/ION Position, Location and Navigation Symposium (PLANS)*. IEEE, Monterey, CA, USA, 858–866. <https://doi.org/10.1109/PLANS53410.2023.10139946>
- [136] Ioannis Karamouzas, Brian Skinner, and Stephen J Guy. 2014. Universal power law governing pedestrian interactions. *Physical Review Letters* 113, 23 (Dec 2014), 238701. <https://doi.org/10.1103/PhysRevLett.113.238701>
- [137] Andreas Keler, Patrick Malcolm, Georgios Grigoropoulos, Seyed Abdollah Hosseini, Heather Kathis, Fritz Busch, and Klaus Bogenberger. 2021. Data-Driven Scenario Specification for AV–VRU Interactions at Urban Roundabouts. *Sustainability* 13, 15 (July 2021), 8281. <https://doi.org/10.3390/su13158281>
- [138] Giseop Kim, Yeong Sang Park, Younghun Cho, Jinyong Jeong, and Ayoung Kim. 2020. MulRan: Multimodal Range Dataset for Urban Place Recognition. In *2020 IEEE International Conference on Robotics and Automation (ICRA)*. IEEE, Paris, France, 6246–6253. <https://doi.org/10.1109/ICRA40945.2020.9197298>
- [139] Jong Hyun Kim, Ganbayar Batchuluun, and Kang Ryoung Park. 2018. Pedestrian detection based on faster R-CNN in nighttime by fusing deep convolutional features of successive images. *Expert Systems with Applications* 114 (2018), 15–33. <https://doi.org/10.1016/j.eswa.2018.07.020>
- [140] Sebastian Kohler, Michael Goldhammer, Klaus Zindler, Konrad Doll, and Klaus Dietmeyer. 2015. Stereo-Vision-Based Pedestrian’s Intention Detection in a Moving Vehicle. In *2015 IEEE 18th International Conference on Intelligent Transportation Systems*. IEEE, Gran Canaria, Spain, 2317–2322. <https://doi.org/10.1109/ITSC.2015.374>
- [141] H Kolk, E Tomasch, M Habert, M Fellendorf, A Moser, M Rüther, and L Mohr. 2018. Active safety effectiveness assessment by combination of traffic flow simulation and crash-simulation. In *8th International Conference ESAR - Expert Symposium on Accident Research*. ESAR, Hannover, Germany.
- [142] Seung-Hyun Kong, Dong-Hee Paek, and Sangjae Cho. 2023. RTNH+: Enhanced 4D Radar Object Detection Network using Combined CFAR-based Two-level Preprocessing and Vertical Encoding. arXiv:2310.17659 [eess.SP]

- [143] Raphael Korbmaier, Huu-Tu Dang, and Antoine Tordeux. 2024. Predicting pedestrian trajectories at different densities: A multi-criteria empirical analysis. *Physica A: Statistical Mechanics and its Applications* 634 (2024), 129440. <https://doi.org/10.1016/j.physa.2023.129440>
- [144] Raphael Korbmaier and Antoine Tordeux. 2022. Review of Pedestrian Trajectory Prediction Methods: Comparing Deep Learning and Knowledge-Based Approaches. *IEEE Transactions on Intelligent Transportation Systems* 23, 12 (Dec. 2022), 24126–24144. <https://doi.org/10.1109/ITITS.2022.3205676>
- [145] Iuliia Kotseruba, Amir Rasouli, and John K. Tsotsos. 2020. Do They Want to Cross? Understanding Pedestrian Intention for Behavior Prediction. In *2020 IEEE Intelligent Vehicles Symposium (IV)*. IEEE, Las Vegas, NV, USA, 1688–1693. <https://doi.org/10.1109/IV47402.2020.9304591>
- [146] Robert Krajewski, Tobias Moers, Julian Bock, Lennart Vater, and Lutz Eckstein. 2020. The roundD Dataset: A Drone Dataset of Road User Trajectories at Roundabouts in Germany. In *2020 IEEE 23rd International Conference on Intelligent Transportation Systems (ITSC)*. IEEE, Rhodes, Greece, 1–6. <https://doi.org/10.1109/ITSC45102.2020.9294728>
- [147] Rajalakshmi Krishnamurthi, Adarsh Kumar, Dhanalekshmi Gopinathan, Anand Nayyar, and Basit Qureshi. 2020. An Overview of IoT Sensor Data Processing, Fusion, and Analysis Techniques. *Sensors* 20, 21 (2020), 6076. <https://doi.org/10.3390/s20216076>
- [148] Deepak Kumar Jain, Xudong Zhao, Salvador Garcia, and Subramani Neelakandan. 2024. Robust multi-modal pedestrian detection using deep convolutional neural network with ensemble learning model. *Expert Systems with Applications* 249 (2024), 123527. <https://doi.org/10.1016/j.eswa.2024.123527>
- [149] Akhil Kurup and Jeremy Bos. 2021. DSOR: A Scalable Statistical Filter for Removing Falling Snow from LiDAR Point Clouds in Severe Winter Weather. *arXiv:2109.07078*
- [150] Daniel König, Michael Adam, Christian Jarvers, Georg Layher, Heiko Neumann, and Michael Teutsch. 2017. Fully Convolutional Region Proposal Networks for Multispectral Person Detection. In *2017 IEEE Conference on Computer Vision and Pattern Recognition Workshops (CVPRW)*. IEEE, Honolulu, HI, USA, 243–250. <https://doi.org/10.1109/CVPRW.2017.36>
- [151] A. Lazaro, R. Villarino, M. Lazaro, and D. Girbau. 2023. Detection of Vulnerable Road Users based on Spread Spectrum Modulated Millimeter Wave Tags. In *2023 53rd European Microwave Conference (EuMC)*. IEEE, Berlin, Germany, 604–607. <https://doi.org/10.23919/EuMC58039.2023.10290667>
- [152] Namhoon Lee, Wongun Choi, Paul Vernaza, Christopher B. Choy, Philip H. S. Torr, and Manmohan Chandraker. 2017. DESIRE: Distant Future Prediction in Dynamic Scenes with Interacting Agents. In *2017 IEEE Conference on Computer Vision and Pattern Recognition (CVPR)*. IEEE, Honolulu, HI, USA, 2165–2174. <https://doi.org/10.1109/CVPR.2017.233>
- [153] Henrietta Lengyel, Shaiykbekova Maral, Sherkan Kerebekov, Zsolt Szalay, and Árpád Török. 2023. Modelling and Simulating Automated Vehicular Functions in Critical Situations—Application of a Novel Accident Reconstruction Concept. *Vehicles* 5, 1 (Feb. 2023), 266–285. <https://doi.org/10.3390/vehicles5010015>
- [154] Alon Lerner, Yiorgos Chrysanthou, and Dani Lischinski. 2007. Crowds by Example. *Computer Graphics Forum* 26, 3 (2007), 655–664. <https://doi.org/10.1111/j.1467-8659.2007.01089.x>
- [155] Chengyang Li, Dan Song, Ruofeng Tong, and Min Tang. 2019. Illumination-aware faster R-CNN for robust multispectral pedestrian detection. *Pattern Recognition* 85 (2019), 161–171. <https://doi.org/10.1016/j.patcog.2018.08.005>
- [156] Guofa Li, Shengbo Eben Li, Ruobing Zou, Yuan Liao, and Bo Cheng. 2019. Detection of road traffic participants using cost-effective arrayed ultrasonic sensors in low-speed traffic situations. *Mechanical Systems and Signal Processing* 132 (2019), 535–545. <https://doi.org/10.1016/j.ymssp.2019.07.009>
- [157] H. Li, J. Chang, F. Xu, Z. Liu, Z. Yang, L. Zhang, S. Zhang, R. Mao, X. Dou, and B. Liu. 2019. Efficient Lidar Signal Denoising Algorithm Using Variational Mode Decomposition Combined with a Whale Optimization Algorithm. *Remote Sensing* 11, 2 (2019), 126. <https://doi.org/10.3390/rs11020126>
- [158] Haoming Li, Yu Xiang, Haodong Xu, and Wenying Wang. 2023. Pedestrian Recognition with Radar Data-Enhanced Deep Learning Approach Based on Micro-Doppler Signatures. In *2023 IEEE 35th International Conference on Tools with Artificial Intelligence (ICTAI)*. IEEE, IEEE, Atlanta, GA, USA, 437–443. <https://doi.org/10.1109/ICTAI59109.2023.00070>
- [159] Jiachen Li, Hengbo Ma, and Masayoshi Tomizuka. 2019. Conditional Generative Neural System for Probabilistic Trajectory Prediction. In *2019 IEEE/RSJ International Conference on Intelligent Robots and Systems (IROS)*. IEEE, Macau, China, 6150–6156. <https://doi.org/10.1109/IROS40897.2019.8967822>
- [160] Xiaofei Li, Fabian Flohr, Yue Yang, Hui Xiong, Markus Braun, Shuyue Pan, Keqiang Li, and Darius M. Gavrila. 2016. A new benchmark for vision-based cyclist detection. In *2016 IEEE Intelligent Vehicles Symposium (IV)*. IEEE, IEEE, Gothenburg, Sweden, 1028–1033. <https://doi.org/10.1109/IVS.2016.7535515>
- [161] Yiming Li, Dekun Ma, Ziyun An, Zixun Wang, Yiqi Zhong, Siheng Chen, and Chen Feng. 2022. V2X-Sim: Multi-Agent Collaborative Perception Dataset and Benchmark for Autonomous Driving. *IEEE Robotics and Automation Letters* 7, 4 (2022), 10914–10921. <https://doi.org/10.1109/LRA.2022.3192802>
- [162] Yan Li, Kai Zeng, and Tao Shen. 2023. CenterTransFuser: radar point cloud and visual information fusion for 3D object detection. *EURASIP Journal on Advances in Signal Processing* 2023, 1 (2023), 7.
- [163] Junwei Liang, Lu Jiang, Juan Carlos Niebles, Alexander Hauptmann, and Li Fei-Fei. 2019. Peeking Into the Future: Predicting Future Person Activities and Locations in Videos. In *2019 IEEE/CVF Conference on Computer Vision and Pattern Recognition Workshops (CVPRW)*. IEEE, Long Beach, CA, USA, 2960–2963. <https://doi.org/10.1109/CVPRW.2019.00358>
- [164] Martin Liebner, Felix Klanner, and Christoph Stiller. 2013. Active safety for vulnerable road users based on smartphone position data. In *2013 IEEE Intelligent Vehicles Symposium (IV)*. IEEE, Gold Coast, QLD, Australia, 256–261. <https://doi.org/10.1109/IVS.2013.6629479>
- [165] Jingjing Liu, Shaoting Zhang, Shu Wang, and Dimitris N. Metaxas. 2016. Multispectral Deep Neural Networks for Pedestrian Detection. <https://doi.org/10.48550/ARXIV.1611.02644>

- [166] Qiao Liu, Zhenyu He, Xin Li, and Yuan Zheng. 2020. PTB-TIR: A Thermal Infrared Pedestrian Tracking Benchmark. *IEEE Transactions on Multimedia* 22, 3 (2020), 666–675. <https://doi.org/10.1109/TMM.2019.2932615>
- [167] Shuning Liu, Yan Su, Bin Zhou, Shun Dai, Wei Yan, Yuxi Li, Zongyu Zhang, Wei Du, and Chunlai Li. 2023. Data Pre-Processing and Signal Analysis of Tianwen-1 Rover Penetrating Radar. *Remote Sensing* 15, 4 (2023), 966. <https://doi.org/10.3390/rs15040966>
- [168] Wei Liu, Dragomir Anguelov, Dumitru Erhan, Christian Szegedy, Scott Reed, Cheng-Yang Fu, and Alexander C. Berg. 2016. SSD: Single Shot MultiBox Detector. In *Computer Vision – ECCV 2016*, Bastian Leibe, Jiri Matas, Nicu Sebe, and Max Welling (Eds.). Springer International Publishing, Cham, 21–37. https://doi.org/10.1007/978-3-319-46448-0_2
- [169] Weijie Liu, Shintaro Muramatsu, and Yoshiyuki Okubo. 2018. Cooperation of V2I/P2I Communication and Roadside Radar Perception for the Safety of Vulnerable Road Users. In *2018 16th International Conference on Intelligent Transportation Systems Telecommunications (ITST)*. IEEE, Lisboa, Portugal, 1–7. <https://doi.org/10.1109/ITST.2018.8566704>
- [170] Silas Lobo, Andreas Festag, and Christian Facchi. 2022. Enhancing the Safety of Vulnerable Road Users: Messaging Protocols for V2X Communication. In *2022 IEEE 96th Vehicular Technology Conference (VTC2022-Fall)*. IEEE, London, United Kingdom, 1–7. <https://doi.org/10.1109/VTC2022-Fall57202.2022.10012775>
- [171] Gunnar G Løvås. 1994. Modeling and simulation of pedestrian traffic flow. *Transportation Research Part B: Methodological* 28, 6 (1994), 429–443. [https://doi.org/10.1016/0191-2615\(94\)90013-2](https://doi.org/10.1016/0191-2615(94)90013-2)
- [172] Qiong Lu, Tamás Tettamanti, Dániel Hörcher, and István Varga. 2020. The impact of autonomous vehicles on urban traffic network capacity: an experimental analysis by microscopic traffic simulation. *Transportation Letters* 12, 8 (Sept. 2020), 540–549. <https://doi.org/10.1080/19427867.2019.1662561>
- [173] Qiulin Ma, Qi Zou, Yaping Huang, and Nan Wang. 2021. Dynamic pedestrian trajectory forecasting with LSTM-based Delaunay triangulation. *Applied Intelligence* 52, 3 (June 2021), 3018–3028. <https://doi.org/10.1007/s10489-021-02562-5>
- [174] Wei-Chiu Ma, De-An Huang, Namhoon Lee, and Kris M. Kitani. 2017. Forecasting Interactive Dynamics of Pedestrians with Fictitious Play. In *2017 IEEE Conference on Computer Vision and Pattern Recognition (CVPR)*. IEEE, Honolulu, HI, USA, 4636–4644. <https://doi.org/10.1109/CVPR.2017.493>
- [175] Will Maddern, Geoff Pascoe, Chris Linegar, and Paul Newman. 2017. 1 Year, 1000km: The Oxford RobotCar Dataset. *The International Journal of Robotics Research (IJRR)* 36, 1 (2017), 3–15. <https://doi.org/10.1177/0278364916679498>
- [176] B.R. Mahafza. 2016. *Radar Signal Analysis and Processing Using MATLAB*. CRC Press, New York, NY, USA.
- [177] Osama Makansi, Özgün Çiçek, Kevin Buchicchio, and Thomas Brox. 2020. Multimodal Future Localization and Emergence Prediction for Objects in Egocentric View With a Reachability Prior. In *2020 IEEE/CVF Conference on Computer Vision and Pattern Recognition (CVPR)*. IEEE, Seattle, WA, USA, 4353–4362. <https://doi.org/10.1109/CVPR42600.2020.00441>
- [178] Abdelhamid Mammeri, Abdul Jabbar Siddiqui, Yiheng Zhao, and Barry Pekilis. 2020. Vulnerable Road Users Detection Based on Convolutional Neural Networks. In *2020 International Symposium on Networks, Computers and Communications (ISNCC)*. IEEE, Montreal, QC, Canada, 1–6. <https://doi.org/10.1109/ISNCC49221.2020.9297332>
- [179] Huynh Manh and Gita Alagband. 2019. Scene-LSTM: A Model for Human Trajectory Prediction. arXiv:1808.04018 [cs.CV]
- [180] Patrick Mannion. 2019. Vulnerable road user detection: state-of-the-art and open challenges. arXiv:1902.03601 [cs.CV]
- [181] Jiageng Mao, Minzhe Niu, Chenhan Jiang, Hanxue Liang, Jingheng Chen, Xiaodan Liang, Yamin Li, Chaoqiang Ye, Wei Zhang, Zhenguo Li, Jie Yu, Hang Xu, and Chunjing Xu. 2021. One Million Scenes for Autonomous Driving: ONCE Dataset. arXiv:2106.11037 [cs.CV]
- [182] Ruiqing Mao, Jingyu Guo, Yuxuan Jia, Yuxuan Sun, Sheng Zhou, and Zhisheng Niu. 2023. DOLPHINS: Dataset for Collaborative Perception enabled Harmonious and Interconnected Self-driving. In *Proceedings of the Asian Conference on Computer Vision (ACCV)*. Springer Nature Switzerland, Cham, 495–511. https://doi.org/10.1007/978-3-031-26348-4_29
- [183] Mahdi Boloursaz Mashhadi, Mikolaj Jankowski, Tze-Yang Tung, Szymon Kobus, and Deniz Gündüz. 2021. Federated mmWave Beam Selection Utilizing LIDAR Data. *IEEE Wireless Communications Letters* 10, 10 (2021), 2269–2273. <https://doi.org/10.1109/LWC.2021.3099136>
- [184] Daniel Meissner, Stephan Reuter, and Klaus Dietmayer. 2012. Real-time detection and tracking of pedestrians at intersections using a network of laserscanners. In *2012 IEEE Intelligent Vehicles Symposium*. IEEE, Madrid, Spain, 630–635. <https://doi.org/10.1109/IVS.2012.6232226>
- [185] Qianhui Men and Hubert P.H. Shum. 2022. PyTorch-based implementation of label-aware graph representation for multi-class trajectory prediction. *Software Impacts* 11 (2022), 100201. <https://doi.org/10.1016/j.simpa.2021.100201>
- [186] Michael Meyer and Georg Kusch. 2019. Automotive Radar Dataset for Deep Learning Based 3D Object Detection. In *2019 16th European Radar Conference (EuRAD)*. IEEE, Paris, France, 129–132.
- [187] Kristian Micko, Peter Papcun, and Iveta Zolotova. 2023. Review of IoT sensor systems used for monitoring the road infrastructure. *Sensors* 23, 9 (2023), 4469. <https://doi.org/10.3390/s23094469>
- [188] Topi Miekka, Pasi Pyykönen, Matti Kutila, and Arto Kyttinen. 2021. LiDAR system benchmarking for VRU detection in heavy goods vehicle blind spots. In *2021 IEEE 17th International Conference on Intelligent Computer Communication and Processing (ICCP)*. IEEE, Cluj-Napoca, Romania, 299–303. <https://doi.org/10.1109/ICCP53602.2021.9733448>
- [189] Abdullallah Mohamed, Kun Qian, Mohamed Elhoseiny, and Christian Claudel. 2020. Social-STGCNN: A Social Spatio-Temporal Graph Convolutional Neural Network for Human Trajectory Prediction. In *2020 IEEE/CVF Conference on Computer Vision and Pattern Recognition (CVPR)*. IEEE, Seattle, WA, USA, 14412–14420. <https://doi.org/10.1109/CVPR42600.2020.01443>
- [190] Ali Mohammadi, Giulio Bianchi Piccinini, and Marco Dozza. 2023. How do cyclists interact with motorized vehicles at unsignalized intersections? Modeling cyclists' yielding behavior using naturalistic data. *Accident Analysis & Prevention* 190 (Sept. 2023), 107156. <https://doi.org/10.1016/j.aap.2023.107156>

2023.107156

- [191] Somayeh Mokhtari, Ghasem Mirjalily, Cristiano M. Silva, João Fernando M Sarubbi, and José Marcos Silva Nogueira. 2020. The Deployment of Roadside Units in Vehicular Networks Based on the V2I Connection Duration. In *2020 16th International Conference on Wireless and Mobile Computing, Networking and Communications (WiMob)*. IEEE, Thessaloniki, Greece, 1–6. <https://doi.org/10.1109/WiMob50308.2020.9253436>
- [192] Santiago Montiel-Marín, Ángel Llamazares, Miguel Antunes, Pedro A. Revenga, and Luis M. Bergasa. 2024. Point Cloud Painting for 3D Object Detection with Camera and Automotive 3+1D RADAR Fusion. *Sensors* 24, 4 (2024), 1244. <https://doi.org/10.3390/s24041244>
- [193] Michel Morold, Quang-Huy Nguyen, Marek Bachmann, Klaus David, and Falko Dressler. 2020. Requirements on Delay of VRU Context Detection for Cooperative Collision Avoidance. In *2020 IEEE 92nd Vehicular Technology Conference (VTC2020-Fall)* (Victoria, BC, Canada). IEEE, Victoria, BC, Canada, 1–5. <https://doi.org/10.1109/VTC2020-Fall49728.2020.9348627>
- [194] Sifatul Mostafi, Weimin Zhao, Sittichai Sukreep, Khalid Elgazzar, and Akramul Azim. 2022. Real-Time Jaywalking Detection and Notification System using Deep Learning and Multi-Object Tracking. In *GLOBECOM 2022 - 2022 IEEE Global Communications Conference*. IEEE, Rio de Janeiro, Brazil, 1164–1168. <https://doi.org/10.1109/GLOBECOM48099.2022.10000957>
- [195] Mehdi Moussaïd, Dirk Helbing, and Guy Theraulaz. 2011. How simple rules determine pedestrian behavior and crowd disasters. *Proceedings of the National Academy of Sciences* 108, 17 (2011), 6884–6888. <https://doi.org/10.1073/pnas.1016507108>
- [196] Tewodros Legesse Muneia, Yalew Zelalem Jembre, Halefom Tekle Weldegebriel, Longbiao Chen, Chenxi Huang, and Chenhui Yang. 2020. The Progress of Human Pose Estimation: A Survey and Taxonomy of Models Applied in 2D Human Pose Estimation. *IEEE Access* 8 (2020), 133330–133348. <https://doi.org/10.1109/ACCESS.2020.3010248>
- [197] Masakuni Muramatsu, Tunemasa Irie, and Takashi Nagatani. 1999. Jamming transition in pedestrian counter flow. *Physica A: Statistical Mechanics and its Applications* 267, 3-4 (1999), 487–498. [https://doi.org/10.1016/S0378-4371\(99\)00018-7](https://doi.org/10.1016/S0378-4371(99)00018-7)
- [198] David Murcia-Gómez, Ignacio Rojas-Valenzuela, and Olga Valenzuela. 2022. Impact of Image Preprocessing Methods and Deep Learning Models for Classifying Histopathological Breast Cancer Images. *Applied Sciences* 12, 22 (2022), 11375. <https://doi.org/10.3390/app122211375>
- [199] Leonardo Novicki Neto, Fabio Reway, Yuri Poledna, Maikol Funk Drechsler, Eduardo Parente Ribeiro, Werner Huber, and Christian Icking. 2023. TWICE Dataset: Digital Twin of Test Scenarios in a Controlled Environment. *arXiv:2310.03895*
- [200] Nishant Nikhil and Brendan Tran Morris. 2019. Convolutional Neural Network for Trajectory Prediction. In *Computer Vision – ECCV 2018 Workshops*, Laura Leal-Taixé and Stefan Roth (Eds.). Springer-Verlag, Berlin, Heidelberg, 186–196. https://doi.org/10.1007/978-3-030-11015-4_16
- [201] World Health Organization. 2023. *Global status report on road safety 2023*. World Health Organization, Geneva, Switzerland. ix, 81 p. pages.
- [202] Andras Palffy, Ewoud Pool, Srimannarayana Baratam, Julian Kooij, and Dariu Gavrilă. 2022. Multi-class Road User Detection with 3+1D Radar in the View-of-Delft Dataset. *IEEE Robotics and Automation Letters* 7, 2 (2022), 4961–4968. <https://doi.org/10.1109/LRA.2022.3147324>
- [203] Yancheng Pan, Biao Gao, Jilin Mei, Sibao Geng, Chengkun Li, and Huijing Zhao. 2020. SemanticPOSS: A Point Cloud Dataset with Large Quantity of Dynamic Instances. In *2020 IEEE Intelligent Vehicles Symposium (IV)*. IEEE, Las Vegas, NV, USA, 687–693. <https://doi.org/10.1109/IV47402.2020.9304596>
- [204] Eleonora Papadimitriou, Sylvain Lassarre, and George Yannis. 2017. Human factors of pedestrian walking and crossing behaviour. *Transportation Research Procedia* 25 (2017), 2002–2015. <https://doi.org/10.1016/j.trpro.2017.05.396> World Conference on Transport Research - WCTR 2016 Shanghai. 10-15 July 2016.
- [205] Sébastien Paris, Julien Pettré, and Stéphane Donikian. 2007. Pedestrian Reactive Navigation for Crowd Simulation: a Predictive Approach. *Computer Graphics Forum* 26, 3 (2007), 665–674. <https://doi.org/10.1111/j.1467-8659.2007.01090.x>
- [206] Kihong Park, Seungryong Kim, and Kwanghoon Sohn. 2018. Unified multi-spectral pedestrian detection based on probabilistic fusion networks. *Pattern Recognition* 80 (2018), 143–155. <https://doi.org/10.1016/j.patcog.2018.03.007>
- [207] Paola Passalacqua, Tien Do Trung, Efi Foufoula-Georgiou, Guillermo Sapiro, and William E. Dietrich. 2010. A geometric framework for channel network extraction from lidar: Nonlinear diffusion and geodesic paths. *Journal of Geophysical Research: Earth Surface* 115, F1 (2010), F01002. <https://doi.org/10.1029/2009JF001254>
- [208] Stefano Pellegrini, Andreas Ess, Konrad Schindler, and Luc Van Gool. 2009. You’ll never walk alone: Modeling social behavior for multi-target tracking. In *2009 IEEE 12th International Conference on Computer Vision*. IEEE, Kyoto, Japan, 261–268. <https://doi.org/10.1109/ICCV.2009.5459260>
- [209] Mark Pfeiffer, Giuseppe Paolo, Hannes Sommer, Juan Nieto, Rol Siegwart, and Cesar Cadena. 2018. A Data-driven Model for Interaction-Aware Pedestrian Motion Prediction in Object Cluttered Environments. In *2018 IEEE International Conference on Robotics and Automation (ICRA)*. IEEE, Brisbane, QLD, Australia, 5921–5928. <https://doi.org/10.1109/ICRA.2018.8461157>
- [210] Andreas Pfeuffer and Klaus Dietmayer. 2018. Optimal Sensor Data Fusion Architecture for Object Detection in Adverse Weather Conditions. In *2018 21st International Conference on Information Fusion (FUSION)*. IEEE, Cambridge, United Kingdom, 1–8. <https://doi.org/10.23919/ICIF.2018.8455757>
- [211] M. Piccardi. 2004. Background subtraction techniques: a review. In *2004 IEEE International Conference on Systems, Man and Cybernetics*, Vol. 4. IEEE, The Hague, Netherlands, 3099–3104. <https://doi.org/10.1109/ICSMC.2004.1400815>
- [212] Ewoud A. I. Pool, Julian F. P. Kooij, and Dariu M. Gavrilă. 2017. Using road topology to improve cyclist path prediction. In *2017 IEEE Intelligent Vehicles Symposium (IV)*. IEEE, Los Angeles, CA, USA, 289–296. <https://doi.org/10.1109/IVS.2017.7995734>
- [213] Danut Ovidiu Pop, Alexandrina Rogozan, Clement Chatelain, Fawzi Nashashibi, and Abdelaziz Bensrhair. 2019. Multi-Task Deep Learning for Pedestrian Detection, Action Recognition and Time to Cross Prediction. *IEEE Access* 7 (2019), 149318–149327. <https://doi.org/10.1109/ACCESS.2019.2944792>

- [214] Raúl Quintero Mínguez, Ignacio Parra Alonso, David Fernández-Llorca, and Miguel Ángel Sotelo. 2019. Pedestrian Path, Pose, and Intention Prediction Through Gaussian Process Dynamical Models and Pedestrian Activity Recognition. *IEEE Transactions on Intelligent Transportation Systems* 20, 5 (2019), 1803–1814. <https://doi.org/10.1109/TITS.2018.2836305>
- [215] Thierry Ranchin and Lucien Wald. 1993. The wavelet transform for the analysis of remotely sensed images. *International Journal of Remote Sensing* 14, 3 (1993), 615–619. <https://doi.org/10.1080/01431169308904362>
- [216] Amir Rasouli, Iuliia Kotseruba, Toni Kunic, and John K. Tsotsos. 2019. PIE: A Large-Scale Dataset and Models for Pedestrian Intention Estimation and Trajectory Prediction. In *Proceedings of the IEEE/CVF International Conference on Computer Vision*. IEEE, Seoul, Korea (South), 6262–6271. <https://doi.org/10.1109/ICCV.2019.00636>
- [217] Amir Rasouli, Iuliia Kotseruba, and John K. Tsotsos. 2017. Are They Going to Cross? A Benchmark Dataset and Baseline for Pedestrian Crosswalk Behavior. In *Proceedings of the IEEE International Conference on Computer Vision Workshops*. IEEE, Venice, Italy, 206–213. <https://doi.org/10.1109/ICCVW.2017.33>
- [218] Amir Rasouli, Iuliia Kotseruba, and John K. Tsotsos. 2019. Pedestrian Action Anticipation using Contextual Feature Fusion in Stacked RNNs. In *Proceedings of the British Machine Vision Conference (BMVC)*, Kirill Sidorov and Yulia Hicks (Eds.). BMVA Press, Wales, Cardiff, 49.1–49.13. <https://doi.org/10.5244/C.33.49>
- [219] Amir Rasouli, Iuliia Kotseruba, and John K. Tsotsos. 2020. Pedestrian Action Anticipation using Contextual Feature Fusion in Stacked RNNs. [arXiv:2005.06582](https://arxiv.org/abs/2005.06582)
- [220] Amir Rasouli and John K. Tsotsos. 2020. Autonomous Vehicles That Interact With Pedestrians: A Survey of Theory and Practice. *IEEE Transactions on Intelligent Transportation Systems* 21, 3 (2020), 900–918. <https://doi.org/10.1109/TITS.2019.2901817>
- [221] Haziq Razali, Taylor Mordan, and Alexandre Alahi. 2021. Pedestrian intention prediction: A convolutional bottom-up multi-task approach. *Transportation Research Part C: Emerging Technologies* 130 (2021), 103259. <https://doi.org/10.1016/j.trc.2021.103259>
- [222] Joseph Redmon, Santosh Divvala, Ross Girshick, and Ali Farhadi. 2016. You Only Look Once: Unified, Real-Time Object Detection. In *2016 IEEE Conference on Computer Vision and Pattern Recognition (CVPR)*. IEEE, Las Vegas, NV, USA, 779–788. <https://doi.org/10.1109/CVPR.2016.91>
- [223] Joseph Redmon and Ali Farhadi. 2017. YOLO9000: Better, Faster, Stronger. In *2017 IEEE Conference on Computer Vision and Pattern Recognition (CVPR)*. IEEE, Honolulu, HI, USA, 6517–6525. <https://doi.org/10.1109/CVPR.2017.690>
- [224] Jimmy Ren, Xiaohao Chen, Jianbo Liu, Wenxiu Sun, Jiahao Pang, Qiong Yan, Yu-Wing Tai, and Li Xu. 2017. Accurate Single Stage Detector Using Recurrent Rolling Convolution. In *2017 IEEE Conference on Computer Vision and Pattern Recognition (CVPR)*. IEEE, Honolulu, HI, USA, 752–760. <https://doi.org/10.1109/CVPR.2017.87>
- [225] S. Ren, K. He, R. Girshick, and J. Sun. 2017. Faster R-CNN: Towards Real-Time Object Detection with Region Proposal Networks. *IEEE Transactions on Pattern Analysis and Machine Intelligence* 39, 06 (jun 2017), 1137–1149. <https://doi.org/10.1109/TPAMI.2016.2577031>
- [226] Angélica Reyes-Muñoz and Juan Guerrero-Ibáñez. 2022. Vulnerable road users and connected autonomous vehicles interaction: A survey. *Sensors* 22, 12 (2022), 4614.
- [227] Bruno Ribeiro, Maria João Nicolau, and Alexandre Santos. 2023. Using Machine Learning on V2X Communications Data for VRU Collision Prediction. *Sensors* 23, 3 (Jan. 2023), 1260. <https://doi.org/10.3390/s23031260>
- [228] Daniela Ridel, Eike Rehder, Martin Lauer, Christoph Stiller, and Denis Wolf. 2018. A Literature Review on the Prediction of Pedestrian Behavior in Urban Scenarios. In *2018 21st International Conference on Intelligent Transportation Systems (ITSC)*. IEEE, Maui, HI, USA, 3105–3112. <https://doi.org/10.1109/ITSC.2018.8569415>
- [229] Patrick Rippl, Johannes Iberle, and Thomas Walter. 2022. Classification of Vulnerable Road Users Based on Spectrogram Autocorrelation Features. In *2021 18th European Radar Conference (EuRAD)*. IEEE, London, United Kingdom, 293–296. <https://doi.org/10.23919/EuRAD50154.2022.9784539>
- [230] Alexandre Robicquet, Amir Sadeghian, Alexandre Alahi, and Silvio Savarese. 2016. Learning Social Etiquette: Human Trajectory Understanding In Crowded Scenes. In *Computer Vision – ECCV 2016*, Vol. 9912. Springer International Publishing, Amsterdam, Netherlands, 549–565. https://doi.org/10.1007/978-3-319-46484-8_33
- [231] Leon Ruddat, Laurenz Reichardt, Nikolas Ebert, and Oliver Wasenmüller. 2024. Sparsity-Robust Feature Fusion for Vulnerable Road-User Detection with 4D Radar. *Applied Sciences* 14, 7 (2024), 2781. <https://doi.org/10.3390/app14072781>
- [232] Andrey Rudenko, Luigi Palmieri, Michael Herman, Kris M Kitani, Dariu M Gavrila, and Kai O Arras. 2020. Human motion trajectory prediction: a survey. *The International Journal of Robotics Research* 39, 8 (2020), 895–935. <https://doi.org/10.1177/0278364920917446> [arXiv:https://doi.org/10.1177/0278364920917446](https://arxiv.org/abs/https://doi.org/10.1177/0278364920917446)
- [233] Amir Sadeghian, Vineet Kosaraju, Ali Sadeghian, Noriaki Hirose, Hamid Rezaatofighi, and Silvio Savarese. 2019. SoPhie: An Attentive GAN for Predicting Paths Compliant to Social and Physical Constraints. In *2019 IEEE/CVF Conference on Computer Vision and Pattern Recognition (CVPR)*. IEEE, Long Beach, CA, USA, 1349–1358. <https://doi.org/10.1109/CVPR.2019.00144>
- [234] Khaled Saleh, Mohammed Hossny, and Saeid Nahavandi. 2017. Early Intent Prediction of Vulnerable Road Users from Visual Attributes Using Multi-Task Learning Network. In *2017 IEEE International Conference on Systems, Man, and Cybernetics (SMC)*. IEEE, Banff, AB, Canada, 3367–3372. <https://doi.org/10.1109/SMC.2017.8123150>
- [235] Khaled Saleh, Mohammed Hossny, and Saeid Nahavandi. 2017. Intent prediction of vulnerable road users from motion trajectories using stacked LSTM network. In *2017 IEEE 20th International Conference on Intelligent Transportation Systems (ITSC)*. IEEE, Yokohama, Japan, 327–332. <https://doi.org/10.1109/ITSC.2017.8317941>

- [236] Khaled Saleh, Mohammed Hossny, and Saeid Nahavandi. 2018. Intent Prediction of Pedestrians via Motion Trajectories Using Stacked Recurrent Neural Networks. *IEEE Transactions on Intelligent Vehicles* 3, 4 (2018), 414–424. <https://doi.org/10.1109/TIV.2018.2873901>
- [237] Khaled Saleh, Mohammed Hossny, and Saeid Nahavandi. 2019. Real-Time Intent Prediction of Pedestrians for Autonomous Ground Vehicles via Spatio-Temporal DenseNet. In *2019 International Conference on Robotics and Automation (ICRA)*. IEEE, Montreal, QC, Canada, 9704–9710. <https://doi.org/10.1109/ICRA.2019.8793991>
- [238] Nicolas Scheiner, Florian Kraus, Nils Appenrodt, Jürgen Dickmann, and Bernhard Sick. 2021. Object detection for automotive radar point clouds – a comparison. *AI Perspectives* 3, 1 (2021), 1–23. <https://doi.org/10.1186/s42467-021-00012-z>
- [239] U. Scheunert, H. Cramer, B. Fardi, and G. Wanielik. 2004. Multi sensor based tracking of pedestrians: a survey of suitable movement models. In *IEEE Intelligent Vehicles Symposium, 2004*. IEEE, Parma, Italy, 774–778. <https://doi.org/10.1109/IVS.2004.1336482>
- [240] D. Schinagl, G. Krispel, C. Fruhwirth-Reisinger, H. Possegger, and H. Bischof. 2023. GACE: Geometry Aware Confidence Enhancement for Black-box 3D Object Detectors on LiDAR-Data. In *2023 IEEE/CVF International Conference on Computer Vision (ICCV)*. IEEE Computer Society, Los Alamitos, CA, USA, 6543–6553. <https://doi.org/10.1109/ICCV51070.2023.00604>
- [241] Jan Schneegans, Jan Eilbrecht, Stefan Zernetsch, Maarten Bieshaar, Konrad Doll, Olaf Stursberg, and Bernhard Sick. 2021. Probabilistic VRU Trajectory Forecasting for Model-Predictive Planning A Case Study: Overtaking Cyclists. In *2021 IEEE Intelligent Vehicles Symposium Workshops (IV Workshops)*. IEEE, Nagoya, Japan, 272–279. <https://doi.org/10.1109/IVWorkshops54471.2021.9669208>
- [242] Nicolas Schneider and Darius M. Gavrilă. 2013. Pedestrian Path Prediction with Recursive Bayesian Filters: A Comparative Study. In *Pattern Recognition*, Joachim Weickert, Matthias Hein, and Bernt Schiele (Eds.). Springer Berlin Heidelberg, Berlin, Heidelberg, 174–183. https://doi.org/10.1007/978-3-642-40602-7_18
- [243] Erik Schuetz and Fabian B. Flohr. 2024. A Review of Trajectory Prediction Methods for the Vulnerable Road User. *Robotics* 13, 1 (Dec 2024), 1. <https://doi.org/10.3390/robotics13010001>
- [244] Andreas Th. Schulz and Rainer Stiefelhausen. 2015. Pedestrian intention recognition using Latent-dynamic Conditional Random Fields. In *2015 IEEE Intelligent Vehicles Symposium (IV)*. IEEE, Seoul, Korea (South), 622–627. <https://doi.org/10.1109/IVS.2015.7225754>
- [245] Ole Schumann, Markus Hahn, Nicolas Scheiner, Fabio Weishaupt, Julius F Tilly, Jürgen Dickmann, and Christian Wöhler. 2021. RadarScenes: A real-world radar point cloud data set for automotive applications. In *2021 IEEE 24th International Conference on Information Fusion (FUSION)*. IEEE, IEEE, Sun City, South Africa, 1–8. <https://doi.org/10.23919/FUSION49465.2021.9627037>
- [246] Andreas Schwind, Willi Hofmann, Sreehari Buddappagari, Ralf Stephan, Reiner S. Thomä, and Matthias A. Hein. 2020. Bi-static Reflectivity Patterns of Vulnerable Road Users in the C-V2X Frequency Range. In *2020 IEEE Radar Conference (RadarConf20)*. IEEE, Florence, Italy, 1–6. <https://doi.org/10.1109/RadarConf2043947.2020.9266284>
- [247] Aline Senart, Marcin Karpinski, Maciej Wieckowski, and Vinny Cahill. 2008. Using Sensor Networks for Pedestrian Detection. In *2008 5th IEEE Consumer Communications and Networking Conference*. IEEE, Las Vegas, NV, USA, 697–701. <https://doi.org/10.1109/ccnc08.2007.160>
- [248] João Victor Bruneti Severino, Alessandro Zimmer, Thomas Brandmeier, and Roberto Zanetti Freire. 2019. Pedestrian recognition using micro Doppler effects of radar signals based on machine learning and multi-objective optimization. *Expert Systems with Applications* 136 (2019), 304–315. <https://doi.org/10.1016/j.eswa.2019.06.048>
- [249] Parag Sewalkar and Jochen Seitz. 2019. Vehicle-to-Pedestrian Communication for Vulnerable Road Users: Survey, Design Considerations, and Challenges. *Sensors* 19, 2 (Jan. 2019), 358. <https://doi.org/10.3390/s19020358>
- [250] Mohammad Sajid Shahriar, Arati K. Kale, and KyungHi Chang. 2023. Cooperative Pedestrian Safety Framework using 5G-NR V2P Communications. In *2023 Fourteenth International Conference on Ubiquitous and Future Networks (ICUFN)*. IEEE, Paris, France, 8–11. <https://doi.org/10.1109/ICUFN57995.2023.10199945>
- [251] Mao Shan, Karan Narula, Stewart Worrall, Yung Fei Wong, Julie Stephany Berrio Perez, Paul Gray, and Eduardo Nebot. 2022. A Novel Probabilistic V2X Data Fusion Framework for Cooperative Perception. In *2022 IEEE 25th International Conference on Intelligent Transportation Systems (ITSC)*. IEEE Press, Macau, China, 2013–2020. <https://doi.org/10.1109/ITSC55140.2022.9922251>
- [252] Devansh Sharma, Tihitina Hade, and Qing Tian. 2024. Comparison Of Deep Object Detectors On A New Vulnerable Pedestrian Dataset. <https://doi.org/10.48550/arXiv.2212.06218> arXiv:2212.06218 [cs.CV]
- [253] Neha Sharma, Chhavi Dhiman, and S. Indu. 2022. Pedestrian Intention Prediction for Autonomous Vehicles: A Comprehensive Survey. *Neurocomputing* 508 (Oct. 2022), 120–152. <https://doi.org/10.1016/j.neucom.2022.07.085>
- [254] Marcel Sheeny, Emanuele De Pellegrin, Saptarshi Mukherjee, Alireza Ahrabian, Sen Wang, and Andrew Wallace. 2021. RADIATE: A Radar Dataset for Automotive Perception in Bad Weather. In *2021 IEEE International Conference on Robotics and Automation (ICRA)*. IEEE, IEEE, Xi'an, China, 1–7. <https://doi.org/10.1109/ICRA48506.2021.9562089>
- [255] Jian Shi, Dongxian Sun, Minh Kieu, Baicang Guo, and Ming Gao. 2023. An enhanced detector for vulnerable road users using infrastructure-sensors-enabled device. *Sensors* 24, 1 (2023), 59. <https://doi.org/10.3390/s24010059>
- [256] Gulbadan Sikander, Shahzad Anwar, Ghassan Husnain, and Sangsoon Lim. 2023. F-ROADNET: Late Fusion-Based Automotive Radar Object Detection. *IEEE Access* 11 (2023), 142893–142902. <https://doi.org/10.1109/ACCESS.2023.3343383>
- [257] Virginia Sisiopiku and Darcin Akin. 2003. Pedestrian behaviors at and perceptions towards various pedestrian facilities: An examination based on observation and survey data. *Transportation Research Part F: Traffic Psychology and Behaviour* 6 (12 2003), 249–274. <https://doi.org/10.1016/j.trf.2003.06.001>

- [258] Rhona Smith. 2010. Directive 2010/41/EU of the European Parliament and of the Council of 7 July 2010. In *Core EU Legislation*. Macmillan Education UK, London, 352–355. https://doi.org/10.1007/978-1-137-54482-7_33
- [259] Achmad Solichin, Agus Harjoko, and Agfianto Eko Putra. 2014. A Survey of Pedestrian Detection in Video. *International Journal of Advanced Computer Science and Applications* 5, 10 (2014), 41–47. <https://doi.org/10.14569/IJACSA.2014.051007>
- [260] Hamin Song, Jieun Cho, Jinsu Ha, Jaehyun Park, and Kichun Jo. 2024. Panoptic-FusionNet: Camera-LiDAR fusion-based point cloud panoptic segmentation for autonomous driving. *Expert Systems with Applications* 251 (2024), 123950. <https://doi.org/10.1016/j.eswa.2024.123950>
- [261] Xiao Song, Kai Chen, Xu Li, Jinghan Sun, Baocun Hou, Yong Cui, Baochang Zhang, Gang Xiong, and Zilie Wang. 2021. Pedestrian Trajectory Prediction Based on Deep Convolutional LSTM Network. *IEEE Transactions on Intelligent Transportation Systems* 22, 6 (2021), 3285–3302. <https://doi.org/10.1109/TITS.2020.2981118>
- [262] Zhihang Song, Zimin He, Xingyu Li, Qiming Ma, Ruibo Ming, Zhiqi Mao, Huaxin Pei, Lihui Peng, Jianming Hu, Danya Yao, and Yi Zhang. 2024. Synthetic Datasets for Autonomous Driving: A Survey. *IEEE Transactions on Intelligent Vehicles* 9, 1 (2024), 1847–1864. <https://doi.org/10.1109/TIV.2023.3331024>
- [263] Tong Su, Yu Meng, and Yan Xu. 2021. Pedestrian Trajectory Prediction via Spatial Interaction Transformer Network. In *2021 IEEE Intelligent Vehicles Symposium Workshops (IV Workshops)*. IEEE, Nagoya, Japan, 154–159. <https://doi.org/10.1109/IVWorkshops54471.2021.9669249>
- [264] Yuchao Su, Jie Du, Yuanman Li, Xia Li, Rongqin Liang, Zhongyun Hua, and Jiantao Zhou. 2022. Trajectory Forecasting Based on Prior-Aware Directed Graph Convolutional Neural Network. *IEEE Transactions on Intelligent Transportation Systems* 23, 9 (2022), 16773–16785. <https://doi.org/10.1109/TITS.2022.3142248>
- [265] Chika Sugimoto, Yasuhisa Nakamura, and Takuya Hashimoto. 2008. Prototype of pedestrian-to-vehicle communication system for the prevention of pedestrian accidents using both 3G wireless and WLAN communication. In *2008 3rd International Symposium on Wireless Pervasive Computing*. IEEE, Santorini, Greece, 764–767. <https://doi.org/10.1109/ISWPC.2008.4556313>
- [266] Zsolt Szalay, Metyas Szalai, Balint Toth, Tamas Tettamanti, and Viktor Tihanyi. 2019. Proof of concept for Scenario-in-the-Loop (SciL) testing for autonomous vehicle technology. In *2019 IEEE International Conference on Connected Vehicles and Expo (ICCVE)*. IEEE, Graz, Austria, 1–5. <https://doi.org/10.1109/ICCVE45908.2019.8965086>
- [267] Amin Tahmasbi-Sarvestani, Hossein Nourkhiz Mahjoub, Yaser P. Fallah, Ehsan Moradi-Pari, and Oubada Abuchaar. 2017. Implementation and Evaluation of a Cooperative Vehicle-to-Pedestrian Safety Application. *IEEE Intelligent Transportation Systems Magazine* 9, 4 (2017), 62–75. <https://doi.org/10.1109/MITS.2017.2743201>
- [268] Hui Yie Teh, Andreas W Kempa-Liehr, and Kevin I-Kai Wang. 2020. Sensor data quality: A systematic review. *Journal of Big Data* 7, 1 (2020), 11. <https://doi.org/10.1186/s40537-020-0285-1>
- [269] Pedro Teixeira, Susana Sargento, Pedro Rito, Miguel Luis, and Francisco Castro. 2023. A Sensing, Communication and Computing Approach for Vulnerable Road Users Safety. *IEEE Access* 11 (2023), 4914–4930. <https://doi.org/10.1109/ACCESS.2023.3235863>
- [270] Fiseha B. Tesema, Hong Wu, Mingjian Chen, Junpeng Lin, William Zhu, and Kaizhu Huang. 2020. Hybrid channel based pedestrian detection. *Neurocomputing* 389 (2020), 1–8. <https://doi.org/10.1016/j.neucom.2019.12.110>
- [271] Jan Thomanek, Holger Lietz, and Gerd Wanielik. 2010. Pixel-based data fusion for a better object detection in automotive applications. In *2010 IEEE International Conference on Intelligent Computing and Intelligent Systems*, Vol. 2. IEEE, Xiamen, China, 385–390. <https://doi.org/10.1109/ICICISYS.2010.5658327>
- [272] Geetam Tiwari, Rahul Goel, and Kavi Bhalla. 2023. *Road Safety in India: Status Report 2023*. Technical Report. Transportation Research & Injury Prevention Centre, Indian Institute of Technology Delhi, New Delhi. <https://tripe.iitd.ac.in>
- [273] Balint Toth and Zsolt Szalay. 2023. Development and Functional Validation Method of the Scenario-in-the-Loop Simulation Control Model Using Co-Simulation Techniques. *Machines* 11, 11 (Nov. 2023), 1028. <https://doi.org/10.3390/machines11111028>
- [274] Ingrid Ullmann, Ronny G. Guendel, Nicolas Christian Kruse, Francesco Fioranelli, and Alexander Yarovoy. 2023. A Survey on Radar-Based Continuous Human Activity Recognition. *IEEE Journal of Microwaves* 3, 3 (2023), 938–950. <https://doi.org/10.1109/JMW.2023.3264494>
- [275] Jur Van den Berg, Ming Lin, and Dinesh Manocha. 2008. Reciprocal velocity obstacles for real-time multi-agent navigation. In *2008 IEEE international conference on robotics and automation*. IEEE, Pasadena, CA, 1928–1935. <https://doi.org/10.1109/ROBOT.2008.4543489>
- [276] András Varga and Rudolf Hornig. 2008. AN OVERVIEW OF THE OMNeT++ SIMULATION ENVIRONMENT. In *Proceedings of the First International ICST Conference on Simulation Tools and Techniques for Communications Networks and Systems (SIMUTOOLS)*. ICST, Marseille, France, 60. <https://doi.org/10.4108/icst.simutools2008.3027>
- [277] Jorge Vargas, Suleiman Alsweiss, Onur Tokar, Rahul Razdan, and Joshua Santos. 2021. An overview of autonomous vehicles sensors and their vulnerability to weather conditions. *Sensors* 21, 16 (2021), 5397. <https://doi.org/10.3390/s21165397>
- [278] Dimitrios Varytimidis, Fernando Alonso-Fernandez, Boris Duran, and Cristofer Englund. 2018. Action and Intention Recognition of Pedestrians in Urban Traffic. In *2018 14th International Conference on Signal-Image Technology & Internet-Based Systems (SITIS)*. IEEE, Las Palmas de Gran Canaria, Spain, 676–682. <https://doi.org/10.1109/SITIS.2018.00109>
- [279] Anirudh Vemula, Katharina Muelling, and Jean Oh. 2018. Social Attention: Modeling Attention in Human Crowds. In *2018 IEEE International Conference on Robotics and Automation (ICRA)*. IEEE, Brisbane, QLD, Australia, 4601–4607. <https://doi.org/10.1109/ICRA.2018.8460504>
- [280] Jo Verhaevert. 2017. Detection of vulnerable road users in blind spots through Bluetooth Low Energy. In *2017 Progress In Electromagnetics Research Symposium - Spring (PIERS)* (St. Petersburg). IEEE, St. Petersburg, Russia, 227–231. <https://doi.org/10.1109/PIERS.2017.8261738>

- [281] Ville Viikari, Mikko Kantanen, Timo Varpula, Antti Lamminen, Ari Alastalo, Tomi Mattila, Heikki Seppä, Pekka Pursula, Jone Saebboe, Shi Cheng, Mustafa Al-Nuaimi, Paul Hallbjörner, and Anders Rydberg. 2009. Technical Solutions for Automotive Intermodulation Radar for Detecting Vulnerable Road Users. In *VTC Spring 2009 - IEEE 69th Vehicular Technology Conference*. IEEE, Barcelona, Spain, 1–5. <https://doi.org/10.1109/VETECS.2009.5073875>
- [282] Viola, Jones, and Snow. 2003. Detecting pedestrians using patterns of motion and appearance. In *Proceedings Ninth IEEE International Conference on Computer Vision*. IEEE, Nice, France, 734–741 vol.2. <https://doi.org/10.1109/ICCV.2003.1238422>
- [283] Benjamin Völz, Karsten Behrendt, Holger Mielenz, Igor Gilitschenski, Roland Siegwart, and Juan Nieto. 2016. A data-driven approach for pedestrian intention estimation. In *2016 IEEE 19th International Conference on Intelligent Transportation Systems (ITSC)*. IEEE, Rio de Janeiro, Brazil, 2607–2612. <https://doi.org/10.1109/ITSC.2016.7795975>
- [284] Chien-Yao Wang, Alexey Bochkovskiy, and Hong-Yuan Mark Liao. 2023. YOLOv7: Trainable Bag-of-Freebies Sets New State-of-the-Art for Real-Time Object Detectors. In *Proceedings of the IEEE/CVF Conference on Computer Vision and Pattern Recognition (CVPR)*. IEEE, Vancouver, BC, Canada, 7464–7475. <https://doi.org/10.1109/CVPR52729.2023.00721>
- [285] Fasheng Wang and Mingyu Lu. 2012. Hamiltonian Monte Carlo estimator for abrupt motion tracking. In *Proceedings of the 21st International Conference on Pattern Recognition (ICPR2012)*. IEEE, Tsukuba, Japan, 3066–3069.
- [286] Huanan Wang, Xinyu Zhang, Zhiwei Li, Jun Li, Kun Wang, Zhu Lei, and Ren Haibing. 2022. IPS300+: a Challenging multi-modal data sets for Intersection Perception System. In *2022 International Conference on Robotics and Automation (ICRA)*. IEEE, Philadelphia, PA, USA, 2539–2545. <https://doi.org/10.1109/ICRA46639.2022.9811699>
- [287] Jack M. Wang, David J. Fleet, and Aaron Hertzmann. 2008. Gaussian Process Dynamical Models for Human Motion. *IEEE Transactions on Pattern Analysis and Machine Intelligence* 30, 2 (2008), 283–298. <https://doi.org/10.1109/TPAMI.2007.1167>
- [288] L. Wang and Y. Huang. 2023. Fast vehicle detection based on colored point cloud with bird’s eye view representation. *Scientific Reports* 13, 1 (2023), 7447. <https://doi.org/10.1038/s41598-023-34479-z>
- [289] Sijia Wang, Diange Yang, Baofeng Wang, Zijie Guo, Rishabh Verma, Jayanth Ramesh, Christoph Weinrich, Ulrich Kreßel, and Fabian B Flohr. 2021. UrbanPose: A new benchmark for VRU pose estimation in urban traffic scenes. In *2021 IEEE Intelligent Vehicles Symposium (IV)*. IEEE, Nagoya, Japan, 1537–1544. <https://doi.org/10.1109/IV48863.2021.9575469>
- [290] Xiaoyu Wang, Tony X. Han, and Shuicheng Yan. 2009. An HOG-LBP human detector with partial occlusion handling. In *2009 IEEE 12th International Conference on Computer Vision*. IEEE, Kyoto, Japan, 32–39. <https://doi.org/10.1109/ICCV.2009.5459207>
- [291] Yu Wang, Xiubao Sui, Yihong Wang, Yuan Liu, and Qian Chen. 2024. Raw infrared image enhancement via an inverted framework based on infrared basic prior. *Expert Systems with Applications* 253 (2024), 124314. <https://doi.org/10.1016/j.eswa.2024.124314>
- [292] Fredrik Warg, Sebastien Liandrat, Valentina Donzella, Graham Lee, Pak Hung Chan, Reija Viinainen, Antti Kangasrääsiö, Umut Cihan, Heikki Hytti, Tobias Waldheuer, et al. 2023. ROADVIEW Robust Automated Driving in Extreme Weather: Deliverable D2. 1: Definition of the complex environment conditions. WP2–Physical system setup, use cases, requirements and standards. Project No. 101069576.
- [293] Christian Wojek, Stefan Walk, and Bernt Schiele. 2009. Multi-cue onboard pedestrian detection. In *2009 IEEE conference on computer vision and pattern recognition*. IEEE, IEEE, Miami, FL, USA, 794–801. <https://doi.org/10.1109/CVPR.2009.5206638>
- [294] Nicolai Wojke, Alex Bewley, and Dietrich Paulus. 2017. Simple online and realtime tracking with a deep association metric. In *2017 IEEE International Conference on Image Processing (ICIP)*. IEEE, Beijing, China, 3645–3649. <https://doi.org/10.1109/ICIP.2017.8296962>
- [295] Minseok Won and Shiho Kim. 2022. Simulation Driven Development Process Utilizing Carla Simulator for Autonomous Vehicles:. In *Proceedings of the 12th International Conference on Simulation and Modeling Methodologies, Technologies and Applications*. SCITEPRESS - Science and Technology Publications, Lisbon, Portugal, 202–209. <https://doi.org/10.5220/0011139300003274>
- [296] Bichen Wu, Alvin Wan, Xiangyu Yue, and Kurt Keutzer. 2018. SqueezeSeg: Convolutional Neural Nets with Recurrent CRF for Real-Time Road-Object Segmentation from 3D LiDAR Point Cloud. In *2018 IEEE International Conference on Robotics and Automation (ICRA)*. IEEE, Brisbane, QLD, Australia, 1887–1893. <https://doi.org/10.1109/ICRA.2018.8462926>
- [297] Haoran Wu, Likun Wang, Sifa Zheng, Qing Xu, and Jianqiang Wang. 2020. Crossing-Road Pedestrian Trajectory Prediction Based on Intention and Behavior Identification. In *2020 IEEE 23rd International Conference on Intelligent Transportation Systems (ITSC)*. IEEE, Rhodes, Greece, 1–6. <https://doi.org/10.1109/ITSC45102.2020.9294491>
- [298] Jiaying Wu, J. A. N. van Aardt, Joseph McGlinchy, and Gregory P. Asner. 2012. A Robust Signal Preprocessing Chain for Small-Footprint Waveform LiDAR. *IEEE Transactions on Geoscience and Remote Sensing* 50, 8 (2012), 3242–3255. <https://doi.org/10.1109/TGRS.2011.2178420>
- [299] Aoran Xiao, Jiaxing Huang, Dayan Guan, Fangneng Zhan, and Shijian Lu. 2022. Transfer learning from synthetic to real LiDAR point cloud for semantic segmentation. In *Proceedings of the 36th AAAI Conference on Artificial Intelligence (AAAI-22)*, Vol. 36. Association for the Advancement of Artificial Intelligence (AAAI), Online, 2795–2803. <https://doi.org/10.1609/aaai.v36i3.20183>
- [300] X. Xie, L. Bai, and X. Huang. 2022. Real-Time LiDAR Point Cloud Semantic Segmentation for Autonomous Driving. *Electronics* 11, 1 (2022), 11. <https://doi.org/10.3390/electronics11010011>
- [301] X. Xie, H. Wei, and Y. Yang. 2023. Real-Time LiDAR Point-Cloud Moving Object Segmentation for Autonomous Driving. *Sensors* 23, 1 (2023), 547. <https://doi.org/10.3390/s23010547>
- [302] Hui Xiong, Fabian B. Flohr, Sijia Wang, Baofeng Wang, Jianqiang Wang, and Keqiang Li. 2019. Recurrent Neural Network Architectures for Vulnerable Road User Trajectory Prediction. In *2019 IEEE Intelligent Vehicles Symposium (IV)*. IEEE, Paris, France, 171–178. <https://doi.org/10.1109/IVS.2019.8814275>

- [303] Runsheng Xu, Yi Guo, Xu Han, Xin Xia, Hao Xiang, and Jiaqi Ma. 2021. OpenCDA: An Open Cooperative Driving Automation Framework Integrated with Co-Simulation. In *2021 IEEE International Intelligent Transportation Systems Conference (ITSC)*. IEEE, IEEE, Indianapolis, IN, USA, 1155–1162. <https://doi.org/10.1109/ITSC48978.2021.9564825>
- [304] Runsheng Xu, Xin Xia, Jinlong Li, Hanzhao Li, Shuo Zhang, Zhengzhong Tu, Zonglin Meng, Hao Xiang, Xiaoyu Dong, Rui Song, et al. 2023. V2V4Real: A Real-World Large-Scale Dataset for Vehicle-to-Vehicle Cooperative Perception. In *Proceedings of the IEEE/CVF Conference on Computer Vision and Pattern Recognition*. IEEE, Vancouver, BC, Canada, 13712–13722. <https://doi.org/10.1109/CVPR52729.2023.01318>
- [305] Runsheng Xu, Hao Xiang, Zhengzhong Tu, Xin Xia, Ming-Hsuan Yang, and Jiaqi Ma. 2022. V2X-ViT: Vehicle-to-Everything Cooperative Perception with Vision Transformer. In *Proceedings of the European Conference on Computer Vision (ECCV)*. Springer-Verlag, Berlin, Heidelberg, 107–124. https://doi.org/10.1007/978-3-031-19842-7_7
- [306] Runsheng Xu, Hao Xiang, Xin Xia, Xu Han, Jinlong Li, and Jiaqi Ma. 2022. Opv2v: An open benchmark dataset and fusion pipeline for perception with vehicle-to-vehicle communication. In *2022 International Conference on Robotics and Automation (ICRA)*. IEEE, IEEE, Philadelphia, PA, USA, 2583–2589. <https://doi.org/10.1109/ICRA46639.2022.9812038>
- [307] Alexis Yanez and Sandra Cespedes. 2020. Pedestrians also Have Something to Say: Integration of Connected VRU in Bidirectional Simulations. In *2020 IEEE Vehicular Networking Conference (VNC)*. IEEE, New York, NY, USA, 1–4. <https://doi.org/10.1109/VNC51378.2020.9318367>
- [308] Dongfang Yang, Haolin Zhang, Ekim Yurtsever, Keith A. Redmill, and Umit Ozguner. 2022. Predicting Pedestrian Crossing Intention With Feature Fusion and Spatio-Temporal Attention. *IEEE Transactions on Intelligent Vehicles* 7, 2 (June 2022), 221–230. <https://doi.org/10.1109/TIV.2022.3162719>
- [309] Shuai Yi, Hongsheng Li, and Xiaogang Wang. 2016. Pedestrian Behavior Understanding and Prediction with Deep Neural Networks. In *Computer Vision – ECCV 2016*, Bastian Leibe, Jiri Matas, Nicu Sebe, and Max Welling (Eds.). Springer International Publishing, Cham, 263–279. https://doi.org/10.1007/978-3-319-46448-0_16
- [310] Deng Yongqiang, Wang Dengjiang, Cao Gang, Ma Bing, Guan Xijia, Wang Yajun, Liu Jianchao, Fang Yanming, and Li Juanjuan. 2021. BAAI-VANJEE Roadside Dataset: Towards the Connected Automated Vehicle Highway technologies in Challenging Environments of China. arXiv:2105.14370
- [311] Fisher Yu, Haofeng Chen, Xin Wang, Wenqi Xian, Yingying Chen, Fangchen Liu, Vashisht Madhavan, and Trevor Darrell. 2020. BDD100K: A diverse driving dataset for heterogeneous multitask learning. In *Proceedings of the IEEE/CVF conference on computer vision and pattern recognition*. IEEE, Seattle, WA, USA, 2636–2645. <https://doi.org/10.1109/CVPR42600.2020.00271>
- [312] Haibao Yu, Yizhen Luo, Mao Shu, Yiyi Huo, Zebang Yang, Yifeng Shi, Zhenglong Guo, Hanyu Li, Xing Hu, Jirui Yuan, et al. 2022. Dair-v2x: A large-scale dataset for vehicle-infrastructure cooperative 3d object detection. In *Proceedings of the IEEE/CVF Conference on Computer Vision and Pattern Recognition*. IEEE, New Orleans, LA, USA, 21361–21370. <https://doi.org/10.1109/CVPR52688.2022.02067>
- [313] P. Yuan, G. Qi, X. Hu, et al. 2023. Characteristics, likelihood and challenges of road traffic injuries in China before COVID-19 and in the postpandemic era. *Humanities and Social Sciences Communications* 10, 1 (2023), 1–8. <https://doi.org/10.1057/s41599-022-01482-0>
- [314] Syed Adnan Yusuf, Arshad Khan, and Riad Souissi. 2024. Vehicle-to-everything (V2X) in the autonomous vehicles domain – A technical review of communication, sensor, and AI technologies for road user safety. *Transportation Research Interdisciplinary Perspectives* 23 (2024), 100980. <https://doi.org/10.1016/j.trip.2023.100980>
- [315] Zhiyuan Zeng, Xingdong Liang, Yanlei Li, and Xiangwei Dang. 2024. Vulnerable Road User Skeletal Pose Estimation Using mmWave Radars. *Remote Sensing* 16, 4 (2024), 633. <https://doi.org/10.3390/rs16040633>
- [316] Stefan Zernetsch, Hannes Reichert, Viktor Kress, Konrad Doll, and Bernhard Sick. 2019. Trajectory Forecasts with Uncertainties of Vulnerable Road Users by Means of Neural Networks. In *2019 IEEE Intelligent Vehicles Symposium (IV)*. IEEE, Paris, France, 810–815. <https://doi.org/10.1109/IVS.2019.8814258>
- [317] Chi Zhang and Christian Berger. 2023. Analyzing Factors Influencing Pedestrian Behavior in Urban Traffic Scenarios using Deep Learning. *Transportation Research Procedia* 72 (2023), 1653–1660. <https://doi.org/10.1016/j.trpro.2023.11.637> TRA Lisbon 2022 Conference Proceedings Transport Research Arena (TRA Lisbon 2022), 14th–17th November 2022, Lisboa, Portugal.
- [318] Chi Zhang and Christian Berger. 2023. Pedestrian Behavior Prediction Using Deep Learning Methods for Urban Scenarios: A Review. *IEEE Transactions on Intelligent Transportation Systems* 24, 10 (Oct. 2023), 10279–10301. <https://doi.org/10.1109/TITS.2023.3281393>
- [319] Chi Zhang, Christian Berger, and Marco Dozza. 2021. Social-IWSTCNN: A Social Interaction-Weighted Spatio-Temporal Convolutional Neural Network for Pedestrian Trajectory Prediction in Urban Traffic Scenarios. In *2021 IEEE Intelligent Vehicles Symposium (IV)*. IEEE, Nagoya, Japan, 1515–1522. <https://doi.org/10.1109/IV48863.2021.9575958>
- [320] Changlong Zhang, Jimin Wei, Shibo Qu, Changying Huang, Jingang Dai, Peipei Fu, Zhixiong Wang, and Xinquan Li. 2023. Implementation of a V2P-Based VRU Warning System With C-V2X Technology. *IEEE Access* 11 (2023), 69903–69915. <https://doi.org/10.1109/ACCESS.2023.3293122>
- [321] Jiaming Zhang, Ruiping Liu, Hao Shi, Kailun Yang, Simon Reiß, Kunyu Peng, Haodong Fu, Kaiwei Wang, and Rainer Stiefelhagen. 2023. Delivering Arbitrary-Modal Semantic Segmentation. In *Proceedings of the IEEE/CVF Conference on Computer Vision and Pattern Recognition*. IEEE, Vancouver, BC, Canada, 1136–1147. <https://doi.org/10.1109/CVPR52729.2023.00116>
- [322] Lin Zhang, Kang Yuan, Hongqing Chu, Yanjun Huang, Haitao Ding, Jiawei Yuan, and Hong Chen. 2022. Pedestrian Collision Risk Assessment Based on State Estimation and Motion Prediction. *IEEE Transactions on Vehicular Technology* 71, 1 (Jan. 2022), 98–111. <https://doi.org/10.1109/TVT.2021.3127008>
- [323] Meng Zhang, Laura Quante, Kilian Gröne, and Caroline Schießl. 2023. Interaction Patterns of Motorists and Cyclists at Intersections: Insight from a Vehicle–Bicycle Simulator Study. *Sustainability* 15, 15 (July 2023), 11692. <https://doi.org/10.3390/su151511692>

- [324] Pu Zhang, Wanli Ouyang, Pengfei Zhang, Jianru Xue, and Nanning Zheng. 2019. SR-LSTM: State Refinement for LSTM Towards Pedestrian Trajectory Prediction. In *2019 IEEE/CVF Conference on Computer Vision and Pattern Recognition (CVPR)*. IEEE, Long Beach, CA, USA, 12077–12086. <https://doi.org/10.1109/CVPR.2019.01236>
- [325] Shanshan Zhang, Rodrigo Benenson, and Bernt Schiele. 2015. Filtered channel features for pedestrian detection. In *2015 IEEE Conference on Computer Vision and Pattern Recognition (CVPR)*. IEEE, Boston, MA, USA, 1751–1760. <https://doi.org/10.1109/CVPR.2015.7298784>
- [326] Tao Yi Zhang, YuBo Wang, and ZhiCheng Wei. 2023. STGAT: A Spatio-Temporal Graph Attention Network for Travel Demand Prediction. In *2023 International Conference on Networking and Network Applications (NaNA)*. IEEE, Qingdao, China, 434–439. <https://doi.org/10.1109/NaNA60121.2023.00078>
- [327] Junxuan Zhao, Yinfeng Li, Hao Xu, and Hongchao Liu. 2019. Probabilistic Prediction of Pedestrian Crossing Intention Using Roadside LiDAR Data. *IEEE Access* 7 (2019), 93781–93790. <https://doi.org/10.1109/ACCESS.2019.2927889>
- [328] Luda Zhao, Yihua Hu, Xing Yang, Zhenglei Dou, and Linshuang Kang. 2024. Robust multi-task learning network for complex LiDAR point cloud data preprocessing. *Expert Systems with Applications* 237 (2024), 121552. <https://doi.org/10.1016/j.eswa.2023.121552>
- [329] Zhong-Qiu Zhao, Peng Zheng, Shou-Tao Xu, and Xindong Wu. 2019. Object Detection With Deep Learning: A Review. *IEEE transactions on neural networks and learning systems* 30, 11 (November 2019), 3212–3232. <https://doi.org/10.1109/tnnls.2018.2876865>
- [330] G. Zhou, X. Zhou, J. Chen, G. Jia, and Q. Zhu. 2022. LiDAR Echo Gaussian Decomposition Algorithm for FPGA Implementation. *Sensors* 22, 12 (2022), 4628. <https://doi.org/10.3390/s22124628>
- [331] Hao Zhou, Dongchun Ren, Huaxia Xia, Mingyu Fan, Xu Yang, and Hai Huang. 2021. AST-GNN: An attention-based spatio-temporal graph neural network for Interaction-aware pedestrian trajectory prediction. *Neurocomputing* 445 (2021), 298–308. <https://doi.org/10.1016/j.neucom.2021.03.024>
- [332] Yuchen Zhou, Guang Tan, Rui Zhong, Yaokun Li, and Chao Gou. 2023. PIT: Progressive Interaction Transformer for Pedestrian Crossing Intention Prediction. *IEEE Transactions on Intelligent Transportation Systems* 24, 12 (Dec. 2023), 14213–14225. <https://doi.org/10.1109/TITS.2023.3309309>
- [333] Zikang Zhou, Jianping Wang, Yung-Hui Li, and Yu-Kai Huang. 2023. Query-Centric Trajectory Prediction. In *2023 IEEE/CVF Conference on Computer Vision and Pattern Recognition (CVPR)*. IEEE, Vancouver, BC, Canada, 17863–17873. <https://doi.org/10.1109/CVPR52729.2023.01713>
- [334] Q. Zhu. 1991. Hidden Markov model for dynamic obstacle avoidance of mobile robot navigation. *IEEE Transactions on Robotics and Automation* 7, 3 (1991), 390–397. <https://doi.org/10.1109/70.88149>
- [335] Tianjun Zhu and Xiaoxuan Yin. 2020. Image Shadow Detection and Removal in Autonomous Vehicle Based on Support Vector Machine. *Sensors & Materials* 32, 6 (2020), 1969–1979.
- [336] Chaima Zidi, Patrick Sondi, Nathalie Mitton, Martine Wahl, and Ahmed Meddahi. 2023. Review and Perspectives on the Audit of Vehicle-to-Everything Communications. *IEEE Access* 11 (2023), 81623–81645. <https://doi.org/10.1109/ACCESS.2023.3301182>
- [337] Haosheng Zou, Hang Su, Shihong Song, and Jun Zhu. 2018. Understanding Human Behaviors in Crowds by Imitating the Decision-Making Process. *Proceedings of the AAAI Conference on Artificial Intelligence* 32, 1 (Apr 2018), 7648–7655. <https://doi.org/10.1609/aaai.v32i1.12316>