

Spatial Distribution-Shift Aware Knowledge-Guided Machine Learning

Arun Sharma¹, Majid Farhadloo¹, Mingzhou Yang¹, Ruolei Zeng¹, Subhankar Ghosh¹, Shashi Shekhar¹

¹Department of Computer Science, University of Minnesota, Twin Cities, USA
 {sharm485, farha043, yang7492, zeng0208, ghosh117, shekhar}@umn.edu

Abstract

Given inputs of diverse soil characteristics and climate data gathered from various regions, we aimed to build a model to predict accurate land emissions. The problem is important since accurate quantification of the carbon cycle in agroecosystems is crucial for mitigating climate change and ensuring sustainable food production. Predicting accurate land emissions is challenging since calibrating the heterogeneous nature of soil properties, moisture, and environmental conditions is hard at decision-relevant scales. Traditional approaches do not adequately estimate land emissions due to location-independent parameters failing to leverage the spatial heterogeneity and also require large datasets. To overcome these limitations, we proposed Spatial Distribution-Shift Aware Knowledge-Guided Machine Learning (SDSA-KGML), which leverages location-dependent parameters that account for significant spatial heterogeneity in soil moisture from multiple sites within the same region. Experimental results demonstrate that SDSA-KGML models achieve higher local accuracy for the specified states in the Midwest Region.

Introduction

Given inputs of diverse types of information, including climate data, soil characteristics, and Gross Primary Productivity (GPP) gathered from various regions, we aimed to build a model to predict land emissions. These emissions include the amount of carbon dioxide released by vegetation through Autotrophic Respiration (Ra) and the carbon dioxide released by soil microorganisms (Janssens et al. 2007) during the decomposition of organic matter, termed Heterotrophic Respiration (Rh), for various regions (Liu et al. 2024). Figure 1 shows estimated land emissions generated by a knowledge-guided machine learning model using climate data and soil characteristics (Liu et al. 2024).

Land emissions estimations, such as carbon dioxide, methane, and nitrogen oxides, are important for sustainable agriculture. They also support climate change mitigation, optimized crop management, and informed decision-making to sustain food production. Given these initiatives, it is essential to establish reliable and scalable methods for accurately quantifying carbon sequestration at the field level. This will help evaluate its impact on climate mitigation and ensure that farmers' mitigation efforts are compensated

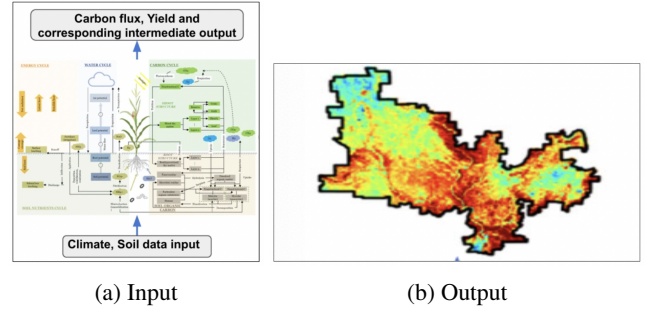


Figure 1: Problem Statement (Liu et al. 2024)

fairly and precisely. The problem is challenging since calibrating the heterogeneous nature of soil properties, moisture, and environmental conditions results in lower accuracy. In addition, such models require large dataset (Sharma et al. 2022; Sharma and Shekhar 2022).

Limitations of Related Work: Knowledge Guided Machine Learning (KGML) (Karpatne et al. 2017; Karpatne, Kannan, and Kumar 2022) has shown promise in modeling earth systems governed by established equations (Trivedi et al. 2020). For example, KGML-ag (Liu et al. 2022) combines process-based models to improve agroecosystem dynamics predictions, including emission estimates, while Liu et al. (2024) refines carbon cycle estimations by integrating process-based models. However, grounded in principles like mass and energy conservation are commonly used for predicting land emissions but struggle in regions with high spatial heterogeneity (Gupta et al. 2021) and require large datasets (Sharma et al. 2024). In this work, we propose a region-based knowledge-guided machine learning framework to extract more precise and meaningful land emission estimates for precision agriculture and agroecosystems.

Contributions: This paper makes three contributions:

- We introduced a taxonomy based for spatial variability to study the impact of location-based model parameters.
- We briefly introduce the Spatial Distribution-Shift Aware Knowledge-Guided Machine Learning (SDSA-KGML) which consider location-dependent parameters.
- We validated SDSA-KGML achieving higher local accuracy across Illinois, Iowa, and Indiana.

Table 1: Spatial Variability Awareness Levels based on Location Dependent (✓) and Location Independent (✗)

Level	Taxonomy	Example	Inputs (x)	Outputs (y)	Parameters (θ)
1	One Size Fit All	Data-Driven Models	✗	✗	✗
2	Spatial Explicit	KGML-Ag (Liu et al. 2024))	✓	✓	✗
3	Spatial Variability-Aware	Proposed Approach	✓	✓	✓

Proposed Approach

Taxonomy: Land emission forecasting has been widely studied using methods such as decision trees (Adegun et al. 2023), random forests (Fang et al. 2018; Ardeshtir et al. 2014), and neural networks (Feng et al. 2023). While these data-driven models handle geographic heterogeneity, they often suffer from overfitting, limiting their ability to generalize to unseen data. Table 1 we present a taxonomy of ML models based on their level of spatial variability awareness. Data-driven models are one-size-fits-all as they do not consider location whereas methods like KGML-ag(Liu et al. 2024)) are spatial explicit but are location-independent. By contrast, the proposed approach (SDSA-KGML) incorporates location dependence into the model itself.

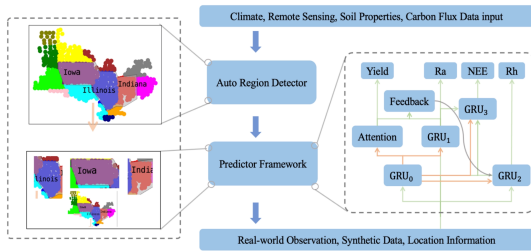


Figure 2: Illustration of the SDSA-KGML framework.

SDSA-KGML Framework: The proposed approach leverages KGML-Ag architecture (Liu et al. 2024) which is pre-trained using synthetic data generated by the process-based model, enabling it to capture fundamental patterns and relationships. Figure 2 illustrate SDSA-KGML framework which first processes climate, remote sensing (Ma et al. 2019), soil, and carbon flux data through an **Auto Region Detector** to extract geographic sub-area of of a Midwest Region i.e., *Illinois, Iowa, and Indiana* which is later feeds to **Predictor Framework** using GRU layers and attention mechanisms to predict land emissions. The model is then fine-tuned with observed low-resolution crop yield data and carbon flux measurements from sparsely distributed eddy-covariance sites aided by knowledge-guided loss functions to ensure that the target variables respond appropriately to input variables. we employed a streamlined 5-step training protocol, selected the GRU architecture for the neural network, and incorporated regularization to mitigate overfitting.

Preliminary Results

Dataset: We integrated diverse datasets into a knowledge-guided learning framework and compared its performance against a one-size-fits all approach. The task was to model

agroecosystem dynamics and carbon cycles for the Midwest region of the US. We utilized daily climate data from NLDAS-2¹, soil characteristics from gSSURGO², annual crop yield data from National Agricultural Statistics Service (NASS), high-resolution GPP data from the Soil-Adjusted Near-Infrared Reflectance SANIRv model, and carbon flux measurements from EC flux towers in the U.S. Midwest. These datasets were preprocessed using Z-normalization, interpolation, and aggregation. The SDSA-KGML framework combines these datasets to predict carbon fluxes, crop yields, and soil organic carbon changes with precision, training based on 100 samples from Illinois, Indiana, and Iowa.

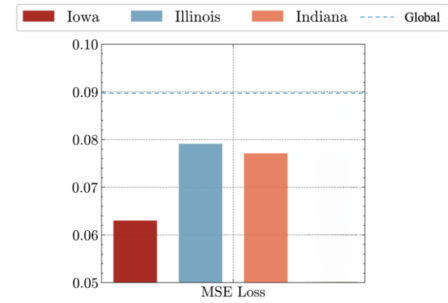


Figure 3: MSE Loss across Illinois, Iowa, and Indiana

Our findings show that SDSA-KGML models trained on state-specific data outperform the global model (KGML-Ag), achieving higher R1 and R2 values and lower MSE losses. Figure 3 highlights that models trained on Iowa, Indiana, and Illinois data have lower MSE losses when tested within these states compared to training on combined data. This demonstrates that regional data segmentation enhances geographic information integration, capturing finer nuances and improving prediction accuracy.

Conclusion and Future Work

This study demonstrates SDSA-KGML model employs location-based parameter values to effectively capture spatial heterogeneity. Results demonstrated that models trained on data specific to individual states better accuracy than those using location-independent parameters.

Future Work: We plan to add novel partitioning techniques and new datasets (Kumar et al. 2015) for detailed experiments to better capture spatial variability (Ghosh, Sharma et al. 2024b,a; Ghosh et al. 2024a,b, 2023, 2022; ?; Yang et al. 2025). In addition, we also plan to incorporate

¹<https://ldas.gsfc.nasa.gov/nldas/nldas-2-forcing-data>

²<https://www.nrcs.usda.gov/resources/data-and-reports/gridded-soil-survey-geographic-gssurgo-database>

Task-Adaptive Meta Learning (Liu et al. 2023) for model generalization corresponding to any new tasks.

Acknowledgments

This material is based on work supported by the USDA under Grant No. 2023-67021-39829, the National Science Foundation under Grant No. 1901099, the USDOE Office of Energy Efficiency and Renewable Energy under FOA No. DE-FOA0002044, and USDA under Grant No. 2021-51181-35861. We also thank Kim Kofolt and the Spatial Computing Research Group for their valuable comments and contributions.

References

- Adegun, A. A.; Fonou Dombou, J. V.; Viriri, S.; and Odindi, J. 2023. State-of-the-Art deep learning methods for objects detection in remote sensing satellite images. *Sensors*, 23(13): 5849.
- Ardeshir, S.; Zamir, A. R.; Torroella, A.; and Shah, M. 2014. GIS-assisted object detection and geospatial localization. In *Computer Vision—ECCV 2014: 13th European Conference, Zurich, Switzerland, September 6-12, 2014, Proceedings, Part VI* 13, 602–617. Springer.
- Fang, S.; Yu, G.; Wang, X.; Li, S.; Sun, P.; Liu, W.; Tang, Z.; and Li, Y. 2018. Modeling the spatial and temporal variations of soil CO₂ efflux across a heterogeneous landscape. *Journal of Geophysical Research: Biogeosciences*, 123(7): 1958–1976.
- Feng, Y.; Xu, Y.; Luo, Z.; and Yang, X. 2023. A Survey on Knowledge Distillation. *IEEE Transactions on Neural Networks and Learning Systems*.
- Ghosh, S.; Sharma, A.; et al. 2024a. Towards Kriging-informed Conditional Diffusion for Regional Sea-Level Data Downscaling. *arXiv preprint arXiv:2410.15628*.
- Ghosh, S.; Sharma, A.; et al. 2024b. Towards Kriging-informed Conditional Diffusion for Regional Sea-Level Data Downscaling: A Summary of Results. In *Proceedings of the 32nd ACM International Conference on Advances in Geographic Information Systems*, 372–383.
- Ghosh, S.; et al. 2022. Towards geographically robust statistically significant regional colocation pattern detection. In *Proceedings of the 5th ACM SIGSPATIAL International Workshop on GeoSpatial Simulation*, 11–20.
- Ghosh, S.; et al. 2023. Reducing Uncertainty in Sea-level Rise Prediction: A Spatial-variability-aware Approach. *arXiv preprint arXiv:2310.15179*.
- Ghosh, S.; et al. 2024a. Reducing false discoveries in statistically-significant regional-colocation mining: A summary of results. *arXiv preprint arXiv:2407.02536*.
- Ghosh, S.; et al. 2024b. Towards Statistically Significant Taxonomy Aware Co-Location Pattern Detection (Short Paper). In *16th International Conference on Spatial Information Theory (COSIT 2024)*, 25–1. Schloss Dagstuhl–Leibniz-Zentrum für Informatik.
- Gupta, J.; Molnar, C.; Xie, Y.; Knight, J.; and Shekhar, S. 2021. Spatial variability aware deep neural networks (svann): A general approach. *ACM Transactions on Intelligent Systems and Technology (TIST)*, 12(6): 1–21.
- Janssens, I. A.; Pilegaard, K.; Lloyd, J.; Goulden, M. L.; and Wofsy, S. C. 2007. Spatial and temporal variability in soil CO₂ efflux in pristine South African grasslands. *Global Change Biology*, 13(6): 2060–2073.
- Karpatne, A.; Atluri, G.; Faghmous, J. H.; Steinbach, M.; Banerjee, A.; Ganguly, A.; Shekhar, S.; Samatova, N.; and Kumar, V. 2017. Theory-guided data science: A new paradigm for scientific discovery from data. *IEEE Transactions on knowledge and data engineering*, 29(10): 2318–2331.
- Karpatne, A.; Kannan, R.; and Kumar, V. 2022. *Knowledge guided machine learning: Accelerating discovery using scientific knowledge and data*. CRC Press.
- Kumar, K. V.; et al. 2015. Graph based technique for hindi text summarization. In *Information Systems Design and Intelligent Applications: Proceedings of Second International Conference INDIA 2015, Volume 1*, 301–310. Springer.
- Liu, L.; Zhou, W.; Guan, K.; Peng, B.; Xu, S.; Tang, J.; Zhu, Q.; Till, J.; Jia, X.; Jiang, C.; et al. 2024. Knowledge-guided machine learning can improve carbon cycle quantification in agroecosystems. *Nature communications*, 15(1): 357.
- Liu, L.; et al. 2022. KGML-ag: a modeling framework of knowledge-guided machine learning to simulate agroecosystems: a case study of estimating N₂O emission using data from mesocosm experiments. *Geoscientific Model Development*, 15(7): 2839–2858.
- Liu, Z.; Liu, L.; Xie, Y.; Jin, Z.; and Jia, X. 2023. Task-adaptive meta-learning framework for advancing spatial generalizability. In *Proceedings of the AAAI Conference on Artificial Intelligence*, volume 37, 14365–14373.
- Ma, J.; Wu, Y.; Wang, L.; Zhang, L.; and Liu, Y. 2019. Remote sensing image scene classification with bag-of-visual-words and convolutional neural network. *Remote Sensing*, 11(9): 1107.
- Sharma, A.; and Shekhar, S. 2022. Analyzing trajectory gaps to find possible rendezvous region. *ACM Transactions on Intelligent Systems and Technology (TIST)*, 13(3): 1–23.
- Sharma, A.; et al. 2022. Towards a tighter bound on possible-rendezvous areas: preliminary results. In *Proceedings of the 30th International Conference on Advances in Geographic Information Systems*, 1–11.
- Sharma, A.; et al. 2024. Physics-based abnormal trajectory gap detection. *ACM Transactions on Intelligent Systems and Technology*, 15(5): 1–31.
- Trivedi, R.; et al. 2020. Knowledge-guided machine learning for materials science: a review of approaches, applications, and open questions. *Journal of Materials Science*, 55(2): 718–744.
- Yang, M.; Jayaprakash, B.; Ghosh, S.; Jung, H. T.; Eagon, M.; Northrop, W. F.; and Shekhar, S. 2025. Climate smart computing: A perspective. *Pervasive and Mobile Computing*, 102019.