

Recognition through Reasoning: Reinforcing Image Geo-localization with Large Vision-Language Models

Ling Li¹ Yao Zhou Yuxuan Liang¹ Fugee Tsung^{1,2} Jiaheng Wei^{1*}

¹The Hong Kong University of Science and Technology (Guangzhou)

²The Hong Kong University of Science and Technology

l1i297@connect.hkust-gz.edu.cn, jiahengwei@hkust-gz.edu.cn

Abstract

Previous methods for image geo-localization have typically treated the task as either classification or retrieval, often relying on black-box decisions that lack interpretability. The rise of large vision-language models (LVLMs) has enabled a rethinking of geo-localization as a reasoning-driven task grounded in visual cues. However, two major challenges persist. On the data side, existing reasoning-focused datasets are primarily based on street-view imagery, offering limited scene diversity and constrained viewpoints. On the modeling side, current approaches predominantly rely on supervised fine-tuning, which yields only marginal improvements in reasoning capabilities. To address these challenges, we propose a novel pipeline that constructs a reasoning-oriented geo-localization dataset, *MP16-Reason*, using diverse social media images. We introduce *GLOBE*, Group-relative policy optimization for Locatability assessment and Optimized visual-clue reasoning, yielding **Bi-objective geo-Enhancement** for the VLM in recognition and reasoning. *GLOBE* incorporates task-specific rewards that jointly enhance locatability assessment, visual clue reasoning, and geolocation accuracy. Both qualitative and quantitative results demonstrate that *GLOBE* outperforms state-of-the-art open-source LVLMs on geo-localization tasks, particularly in diverse visual scenes, while also generating more insightful and interpretable reasoning trajectories.

1 Introduction

The Background of Geo-localization. The rapid growth of visual content on social media and mobile devices, has made image geo-localization (determining where an image was taken) increasingly important for downstream applications such as autonomous navigation [15] and crisis response [18]. Given that metadata (i.e., GPS coordinates) is frequently unavailable in practice [19], predicting geographic location from visual content remains a crucial capability. This demand has led to growing interest in the image geo-localization task [24].

Limitations in Existing Geo-localization Approaches. Traditional image geo-localization approaches fall into two main categories: classification and retrieval. Classification-based methods [63, 48, 43, 46, 13] treat geo-localization as a discrete prediction task, assigning each image to a predefined set of geographical regions or cells. Retrieval-based methods [66, 74, 59, 56, 22, 64, 21] estimate location by comparing the query image to a large geo-tagged reference database, retrieving the closest match in terms of visual features, geographic coordinates, or semantic labels (e.g., city or country names). Although these methods perform well on standard benchmarks, they typically require training on millions of samples and lack interpretability, offering little insight into their underlying reasoning process.

*Corresponding Author: jiahengwei@hkust-gz.edu.cn

When LVLMs Meet Geo-localization. The emergence of Large Vision-Language Models (LVLMs) [38, 4, 58, 5, 10, 2, 53] has introduced a new paradigm to tackle image geo-localization. Equipped with powerful multimodal reasoning capabilities and extensive world knowledge encoded through large-scale pretraining, LVLM-based methods [32, 28, 72] have been explored through various strategies, including few-shot prompting, retrieval-augmented generation (RAG), and supervised fine-tuning (SFT). These methods are capable of generating both location predictions and explanations, offering greater interpretability in how decisions are made.

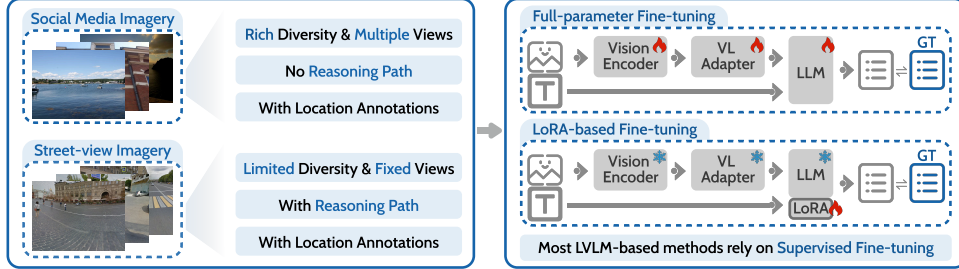


Figure 1: Overview of data and modeling limitations in LVLM-based image geo-localization.

Limitations in LVLM-based Image Geo-localization. Notably, geo-localization requires **deeper reasoning** than typical vision-language tasks. Success depends on **more than recognition**, as models must often draw on domain knowledge to infer plausible locations from subtle visual clues such as vegetation, architecture, or language, especially when iconic landmarks are absent. While LVLMs offer a promising path toward such reasoning-driven geo-localization, two fundamental challenges persist, as illustrated in Figure 1. **On the data side**, existing datasets rarely provide explicit reasoning supervision, such as interpretations of visual evidence and contextual justifications supporting the final location decision. Recent efforts [32, 17, 51] to incorporate reasoning into geo-localization datasets have primarily relied on street-view imagery, which offers limited scene diversity and fixed viewpoints. As a result, models trained on such data often struggle to generalize to diverse, real-world visual conditions. **On the modeling side**, most current approaches depend on supervised fine-tuning with instruction-style data, which tends to encourage pattern replication rather than the development of a grounded understanding of visual-geographic relationships. Without verification mechanisms, these models rely heavily on correlation rather than structured inference, reducing their ability to generalize beyond familiar examples.



Figure 2: Example reasoning trajectories generated by *GLOBE*, illustrating interpretable and visually grounded geolocation predictions.

How *GLOBE* Tackles the Challenges. To address these challenges, we propose a novel pipeline for reasoning-aware geo-localization consisting of two main components: (1) constructing a geo-localization dataset from diverse social media images augmented with model-derived reasoning traces, and (2) fine-tuning a vision-language model using Group Relative Policy Optimization (GRPO) for enhanced reasoning. We begin by building *MP16-Reason*, an extension of MP-16 [30], which contains user-captured photographs with diverse viewpoints and rich contextual content. To introduce reasoning supervision, we prompt multiple vision-language models [5, 73, 56] to distill the geolocation-related knowledge, including locatability assessments, reasoning trajectories, and predicted locations. To ensure the reliability of these distilled signals, we employ a multi-dimensional verification process that assesses both the alignment between visual evidence and model-generated reasoning, and the consistency across different models through self-verification, thereby filtering out

inconsistent or hallucinated outputs. Finally, we fine-tune a pretrained LVLM on the curated dataset using GRPO [50], guided by task-specific rewards for locatability, visual grounding, and geolocation accuracy. Our resulting model, *GLOBE*, achieves state-of-the-art performance among open-source VLMs on geo-localization benchmarks, while producing more interpretable and visually grounded reasoning trajectories, as shown in Figure 2. Our main contributions include:

- **Reasoning-Aware Geo-Localization Dataset:** We construct *MP16-Reason*, a diverse geo-localization dataset enriched with image-grounded reasoning supervision that supports model interpretability and generalization.
- **GRPO-Based Fine-Tuning:** We develop a GRPO-based reinforcement learning framework that fine-tunes LVLMs using task-specific rewards for locatability, visual grounding, and geolocation accuracy, enabling stronger reasoning capabilities compared to traditional supervised fine-tuning.
- **Opensource LVLM:** Trained through this pipeline, we open-source *GLOBE*. Empirical results demonstrate that *GLOBE* outperforms state-of-the-art LVLMs on multiple geo-localization benchmarks, while producing more interpretable and visually grounded reasoning trajectories.

2 Related Work

Image Geo-localization. Image geo-localization aims to predict the geographic location of a given image and has broad applications in urban analysis [69, 18, 65, 67, 68], navigation [15], and geospatial data mining [29, 40, 34, 45, 23]. With advances in multimodal models, research has evolved from classification [63, 48, 43, 46, 13] and retrieval-based methods [66, 74, 59, 56, 22, 64, 21] to generation-based approaches [32, 72, 28], which aim to produce location predictions through visual reasoning. Recent studies [32, 72, 28] have pointed out key limitations of classification (e.g., coarse granularity) and retrieval methods (e.g., dependency on large reference databases), prompting increased interest in generation-based alternatives. Since the introduction of the MediaEval Placing Tasks 2016 (MP-16) dataset by [30], recent research [72, 28] continues to utilize this dataset to model relationships between visual semantics and geographic locations. In contrast to conventional approaches, current LVLMs [38, 4, 58, 5, 10], which are typically pre-trained on large-scale datasets, inherently exhibit significant visual reasoning capabilities. This raises the critical question of **whether the continued reliance on millions of labeled samples for supervised fine-tuning remains necessary to effectively adapt these models to specific tasks**. In this work, we take a data-centric perspective to investigate how existing large-scale datasets can be leveraged to construct higher-quality training data for fine-tuning LVLMs in the context of image geo-localization.

Large Vision-Language Models. Building upon advancements in LLMs [8, 55, 12, 3, 7, 20, 25], LLaVA [38] was a pioneering approach in this direction, combining a pre-trained vision encoder with an LLM. It demonstrated that joint fine-tuning of visual and textual representations significantly enhances performance in tasks such as image-based question answering [42, 70, 41, 31]. Subsequently, various LVLMs have emerged [4, 58, 5, 10, 2, 53], differing primarily in their visual-language alignment mechanisms and associated architectural trade-offs. Motivated by these recent advancements, our work further investigates the shift of image geo-localization from traditional methods to LVLMs. **Specifically, we explore how curated datasets can be effectively leveraged to facilitate more efficient fine-tuning of these models for geo-localization tasks.**

Visual Reasoning and Verification. The emergence of advanced models such as DeepSeek [37] has heightened expectations for the multimodal reasoning capabilities of LLMs. Most reasoning research [27, 49] has focused on mathematical tasks, with limited attention to open-ended or visual scenarios. Thus, these models often suffer from hallucination [26, 6, 60], especially in visual tasks where they produce seemingly plausible but incorrect outputs. To address hallucination and promote more faithful reasoning, recent work has explored verification-based strategies [35, 16, 36, 52, 44], as well as reinforcement learning frameworks [50, 71] that optimize models via structured rewards. **Motivated by these insights, we adopt GRPO as the reinforcement learning framework in our reasoning-driven geo-localization task.**

3 *GLOBE*: The Methodology

We propose a novel pipeline based on the original MP-16 [30] dataset, aiming to advance image geo-localization from single-modal visual recognition to more robust multimodal reasoning. Achieving

this objective requires not only powerful models but also well-curated training data that effectively capture geographic clues. Our pipeline for reasoning-aware geo-localization consists of two main components: dataset curation and model fine-tuning. These are implemented in three stages: (1) dataset curation via strong-to-weak distillation & verification (Section 3.1), (2) reward construction via task-specific supervision (Section 3.2), and (3) model fine-tuning via GRPO-based reinforcement learning (Section 3.3).

3.1 Dataset Curation: Data Distillation & Verification

Raw web-scale datasets contain a diverse range of social media images captured from varied perspectives. However, these datasets suffer from substantial noise [14, 33, 61, 62, 39], such as close-up shots with limited visual context or generic objects lacking informative localizable clues. To address this issue and select appropriate images for downstream training, we employ multiple vision-language model knowledge distillation for data synthesis and multi-dimensional verification for data curation.

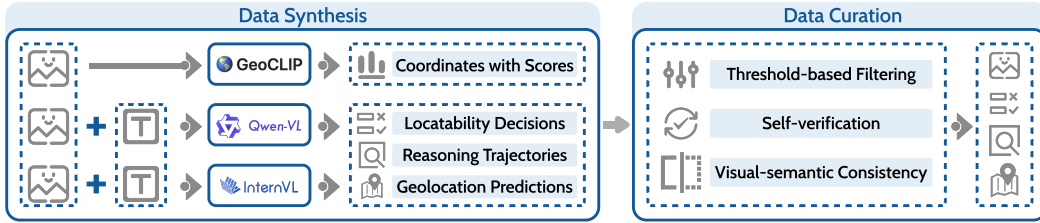


Figure 3: The pipeline of data synthesis and curation via multi-model distillation and verification.

Multiple Vision-Language Models Knowledge Distillation. We utilize multiple vision-language models (e.g., Qwen2.5-VL-72B [5], InternVL3-78B [73], and GeoCLIP [56]) to extract locatability judgments, visual clues, and geolocation predictions for each image in the MP-16 [30] dataset, following the approach of [32, 9]. As shown in Figure 3, Qwen2.5-VL and InternVL3 produce binary locatability decisions, step-by-step reasoning trajectories, and textual geolocation predictions. GeoCLIP, in contrast, produces latitude-longitude coordinates along with a confidence score that quantifies locatability [9]. Collectively, these strong models offer complementary signals, which we distill into structured supervision for downstream data curation and reward modeling.

Multi-dimensional Verification. Following model inference, we perform multi-dimensional verification to curate high-quality data, as illustrated in Figure 3. Initially, we filter out images with negative locatability decisions or low locatability scores. Subsequently, incorrect geolocation predictions are discarded by comparing them against ground-truth annotations. To ensure the reliability of the knowledge distilled from Qwen2.5-VL and InternVL3, we introduce a self-verification step in which the geolocation predictions and reasoning trajectories of both models are compared for each image. Only those samples exhibiting consistent location outputs (e.g., matching city- or country-level predictions) and semantically aligned reasoning chains are retained. This cross-model agreement serves as the reliability proxy in distilled supervision. Furthermore, to enforce visual grounding of the reasoning process, we employ a general-purpose semantic segmentation model [11] to extract both the categories and relative proportions of visual elements within each image. We then assess the consistency between the entities mentioned in the reasoning trajectories and the visual elements identified via segmentation. Through this multi-stage validation pipeline, which combines locatability filtering, self-verification of distilled knowledge, and visual-semantic consistency checks, we curate a robust and trustworthy dataset tailored for downstream tasks.

3.2 Reward Construction: Task-specific Supervision

Building upon the curated dataset introduced in Section 3.1, we develop three task-specific rewards to assess distinct dimensions of reasoning quality in the geo-localization process. Each reward is trained with annotated supervision and collectively provides a structured reward signal, which guides the policy optimization during the reinforcement learning stage described in Section 3.3.

Formally, let $\mathcal{D} = (I_i, y_i, g_i, r_i)_{i=1}^N$ denote the curated dataset of N samples, where I_i is an image, $y_i \in \{0, 1\}$ is a binary label indicating whether the image is localizable, g_i indicates the ground-truth geolocation, and r_i is the associated reasoning trajectory.

Locatability Reward. We develop a binary classification reward model to estimate the localizability of an image based on its visual content. Using the curated dataset \mathcal{D} , we train a model $R_{\text{loc}}(I_i) \in \{0, 1\}$ to predict the probability that $y_i = 1$, i.e., the image is localizable. Accordingly, we define the reward as:

$$R_{\text{loc}}(I_i) = \mathbb{P}(y_i = 1 \mid I_i; \theta_{\text{loc}}), \quad (1)$$

where θ_{loc} denotes the parameters of the reward model. The output score serves both as a reward signal for reinforcement learning and as a soft indicator of an image’s inherent locatability.

Visual Grounding Consistency Reward. To ensure the model-generated reasoning aligns with the actual visual content, we introduce a reward model evaluating entity grounding consistency. For a given sample (I_i, r_i) from the curated dataset, let \hat{r}_i denote the predicted reasoning. We extract a set of entities $E_i = \{e_1, e_2, \dots, e_n\}$ from the reasoning trajectory \hat{r}_i , and a set of visual elements $V_i = \{v_1, v_2, \dots, v_m\}$ from both the image I_i (via semantic segmentation) and the text of r_i (via entity extraction). We define a soft matching function $\text{Match}(e_j, V_i) \in [0, 1]$, which returns 1 if entity e_j approximately matches any element in V_i , allowing for partial lexical or semantic overlap. The visual grounding reward is computed as:

$$R_{\text{vis}}(I_i, \hat{r}_i, r_i) = \frac{1}{|E_i|} \sum_{j=1}^{|E_i|} \text{Match}(e_j, V_i), \quad (2)$$

where R_{vis} assigns a higher score when more entities in the reasoning are visually grounded. This reward penalizes hallucinated entities that do not correspond to visible elements in the image, thereby encouraging grounded visual reasoning.

Geo-localization Accuracy Reward. To evaluate model predictions at a semantic location level, we define a classification-based reward that reflects whether the predicted country and city match the ground truth. Let $\hat{g}_i = (\hat{c}_i, \hat{t}_i)$ denote the predicted country and city for image I_i , and let $g_i = (c_i, t_i)$ be the corresponding ground-truth geolocation from the curated dataset. The geo-localization reward R_{geo} is defined as:

$$R_{\text{geo}}(\hat{g}_i, g_i) = \mathbb{I}[\hat{c}_i = c_i] \cdot (\alpha \cdot \mathbb{I}[\hat{t}_i = t_i] + (1 - \alpha)), \quad (3)$$

where $\mathbb{I}[\cdot]$ is the indicator function and $\alpha \in [0, 1]$ is a weighting factor that controls the importance of city-level correctness, conditional on the country being correct. This reward structure captures the hierarchical nature of geo-tags. A reward of 0 is assigned when the predicted country is incorrect (i.e., $\hat{c}_i \neq c_i$). If the country is correct but the city is not (i.e., $\hat{c}_i = c_i, \hat{t}_i \neq t_i$), the model receives a partial reward of $1 - \alpha$. A full reward of 1 is assigned only when both predictions are correct (i.e., $\hat{c}_i = c_i, \hat{t}_i = t_i$). This tiered design encourages the model to first learn coarse-grained localization before refining its predictions to finer spatial resolutions.

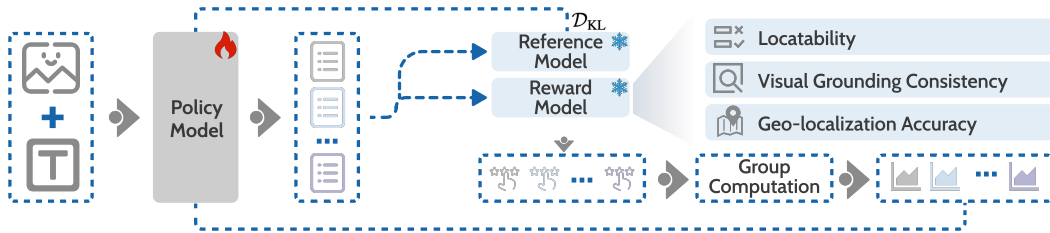


Figure 4: GRPO optimization framework with multi-dimensional reward design. For each prompt, candidate outputs are scored using three task-specific reward models: R_{loc} , R_{vis} , and R_{geo} , which reflect different aspects of geo-localization reasoning. Group-wise advantage values guide policy updates, while a \mathcal{D}_{KL} penalty constrains divergence from the reference model.

3.3 Model Fine-tuning: GRPO-based Reinforcement Learning

With the reward signals defined in Section 3.2, we fine-tune the base model using GRPO [50], a reinforcement learning algorithm designed for ranking-based reward optimization, as illustrated in Figure 4. GRPO builds upon Proximal Policy Optimization (PPO)[47], which stabilizes policy updates by optimizing a clipped surrogate objective using advantage estimates derived from scalar rewards. Unlike PPO, GRPO introduces group-wise normalization and optimizes relative preferences

among candidates conditioned on each prompt, enhancing robustness to variations in the reward scale.

Let π_θ denote the current policy parameterized by θ , and let $\mathcal{B} = \{(\mathbf{x}_i, \{\mathbf{a}_i^{(j)}\}_{j=1}^k)\}$ represent a batch of input prompts \mathbf{x}_i each paired with k candidate completions $\mathbf{a}_i^{(j)}$ sampled from the policy. Each completion $\mathbf{a}_i^{(j)}$ is scored by a composite reward function:

$$r_i^{(j)} = \lambda_1 R_{\text{loc}} + \lambda_2 R_{\text{vis}} + \lambda_3 R_{\text{geo}}, \quad (4)$$

where $\lambda_1, \lambda_2, \lambda_3 \in [0, 1]$ are weights controlling the importance of the three reward components: locatability (R_{loc}), visual grounding consistency (R_{vis}), and geo-localization accuracy (R_{geo}).

To encourage the model to prefer higher-reward completions within each group, GRPO computes a group-normalized advantage for each candidate:

$$A_i^{(j)} = r_i^{(j)} - \frac{1}{k} \sum_{l=1}^k r_i^{(l)}, \quad (5)$$

which centers rewards within each prompt group. Eqn. (5) guides the policy to optimize relative ranking rather than absolute scores, making it suitable for scenarios with non-uniform reward scales.

The policy is then updated by maximizing the following clipped surrogate objective:

$$\mathcal{L}_{\text{GRPO}}(\theta) = \mathbb{E}_{(\mathbf{x}_i, \mathbf{a}_i^{(j)}) \sim \pi_{\theta_{\text{ref}}}} \left[\min \left(\rho_i^{(j)} A_i^{(j)}, \text{clip}(\rho_i^{(j)}, 1 - \epsilon, 1 + \epsilon) A_i^{(j)} \right) - \beta \mathcal{D}_{\text{KL}} [\pi_\theta \| \pi_{\text{ref}}] \right], \quad (6)$$

where $\rho_i^{(j)} = \frac{\pi_\theta(\mathbf{a}_i^{(j)} | \mathbf{x}_i)}{\pi_{\theta_{\text{old}}}(\mathbf{a}_i^{(j)} | \mathbf{x}_i)}$ is the likelihood ratio between the current and reference policies, and ϵ is the clipping threshold. The coefficient β controls the strength of the \mathcal{D}_{KL} penalty, and π_{ref} is the reference policy used to constrain updates. In practice, the reference policy π_{ref} is typically instantiated as the previous policy snapshot, serving to regularize updates and ensure training stability.

4 Experiments

We conduct qualitative and quantitative experiments to evaluate the effectiveness of our curated dataset *MP16-Reason* and the GRPO-based training strategy used in *GLOBE*. Specifically, we examine whether *MP16-Reason* enables better geo-reasoning (i.e., the ability to infer geographic locations through interpretable and visually grounded reasoning) compared to conventional image-only datasets (which lack reasoning supervision) and street-view datasets (which offer limited visual diversity), and whether GRPO training yields stronger reasoning performance than supervised fine-tuning. We also compare *GLOBE* with both open- and closed-source LVLMS.

4.1 Experimental Setup

Datasets. The curated dataset *MP16-Reason* is divided into two subsets: *MP16-Reason-Train* with 33k samples and *MP16-Reason-Test* with 12k samples, respectively. *MP16-Reason-Train* is used to train *GLOBE*, while *MP16-Reason-Test* is used to evaluate all baseline methods. To ensure a comprehensive comparison, we additionally evaluate all models on the public geo-localization benchmark IM2GPS3K [57].

Evaluation Metrics. We adopt different evaluation metrics for *MP16-Reason-Test* and the public geo-localization benchmark to account for differences in annotation format and prediction targets. In *MP16-Reason-Test*, we evaluate model performance using three metrics: (1) **city-level accuracy**, (2) **country-level accuracy**. On the public benchmark, we follow previous work [56, 22, 28, 32] and report the percentage of predictions whose geographic distance to the ground-truth coordinate falls within fixed thresholds (25km, 200km, and 750km). Since our model outputs discrete place names (e.g., country or city), we use external tools to convert these names into their corresponding geographic center coordinates for evaluation.

Implementation details. We implement *GLOBE* based on the publicly available Qwen2.5-VL-7B [5], a large vision-language model with strong multimodal understanding capabilities. Instead of using task-specific supervised fine-tuning as a cold start, we directly fine-tune the model using reinforcement learning based on the GRPO framework described in Section 3.3. All training is conducted using *MP16-Reason-Train*. Further details are provided in Appendix A.1.

Table 1: Localization accuracy on *MP16-Reason-Test* and IM2GPS3K [57]. Underlined results indicate test–train overlap; † denotes models that are not publicly available. Best and second-best results are in **bold** and **blue**, respectively.

Method	Dataset	Size	MP16-Reason Test		IM2GPS3K [57] (% @ km)		
			City Acc.	Country Acc.	City 25km	Region 200km	Country 750km
ISNs [43]	MP-16	4M	<u>47.33</u>	<u>82.06</u>	28.00	36.60	49.70
GeoCLIP [56]	MP-16	4M	<u>52.52</u>	<u>84.07</u>	34.47	50.65	69.67
Translocator [†] [46]	MP-16	4M	-	-	31.10	46.70	58.90
PIGEOTTO [†] [22]	MP-16	4M	-	-	36.70	53.80	72.40
G3 (LLaVA) [†] [28]	MP-16	4M	-	-	35.87	49.42	66.93
G3 (GPT4V) [†] [28]	MP-16	4M	-	-	40.94	55.56	71.24
Qwen2.5-VL-7B [5]	-	-	37.33	78.38	32.53	43.14	58.96
Gemma3-27B [54]	-	-	37.12	72.47	33.37	46.61	63.63
InternVL3-78B [73]	-	-	37.31	78.86	35.05	47.32	64.03
Qwen2.5-VL-72B [5]	-	-	44.45	82.97	35.77	48.35	64.96
GPT-4.1 [†] [1]	-	-	53.78	89.87	46.85	60.36	74.41
GeoReasoner [32]	GSV	133K	32.39	67.30	26.94	36.63	52.27
GaGA [†] [17]	MG-Geo	5M	-	-	33.00	48.00	67.10
GLOBE (Ours)	<i>MP16-Reason</i>	33K	53.16	88.54	40.18	56.19	71.45

4.2 Performance Comparison

We evaluate the effects of the curated dataset and training strategy through quantitative metrics and qualitative analysis, as detailed in the following subsections.

4.2.1 MP16-Reason: Annotation Benefit and Scene Robustness

We validate the contribution of the MP16-Reason dataset through two perspectives. First, we examine whether reasoning-augmented annotations provide tangible benefits over image-only supervision. Second, we compare MP16-Reason to existing geo-reasoning datasets that are predominantly street-view-centric, assessing generalization performance across diverse visual scenes.

Annotation Benefit. To isolate the contribution of our reasoning-based annotations, we ablate the reward components used in GRPO training. Specifically, we compare a model trained only with the geo-localization accuracy reward (VGC Reward), which is derived from the original annotations, as shown in Table 2-row4. As reported in Table 1 and Table 2, *GLOBE* trained on *MP16-Reason* significantly outperforms all variants trained on MP-16 (Table 1-row1, Table 1-row2, and Table 1-row3). While PIGEOTTO [22] outperforms *GLOBE* at the country level, its performance lags significantly at the city and region levels (Table 1-row4). It is worth noting that G3 (GPT-4V) [28] leverages GPT-4V to perform retrieval-augmented generation (RAG) for geo-localization, incorporating external knowledge through a prompt ensembling strategy. Despite this advantage, our method achieves comparable performance at the city level and even slightly outperforms G3 (GPT-4V) at the region and country levels, as shown in Table 1. This highlights the importance of the additional reasoning-based annotations, such as locatability judgments and visual grounding signals, which were distilled from multiple vision-language models and used to supervise finer-grained aspects of geo-reasoning.

Scene Robustness. To assess the generalization ability of geo-reasoning models beyond street-view scenarios, we compare *GLOBE* with counterpart LVLMs trained on street-view-oriented reasoning datasets (Table 1-row12 and Table 1-row13). While models trained on such datasets perform well on street-view imagery, their generalization degrades considerably in more diverse scenarios (see Table 1). In contrast, *MP16-Reason*, which includes both street-view and non-street-view images, achieves consistently strong results across a wider range of visual contexts, better reflecting the complexity of real-world geo-localization tasks.

4.2.2 GLOBE: Model Performance and Training Strategy Analysis

To further evaluate the effectiveness of our proposed model *GLOBE*, we conduct comprehensive experiments from two perspectives: external baseline comparison and internal strategy ablation.

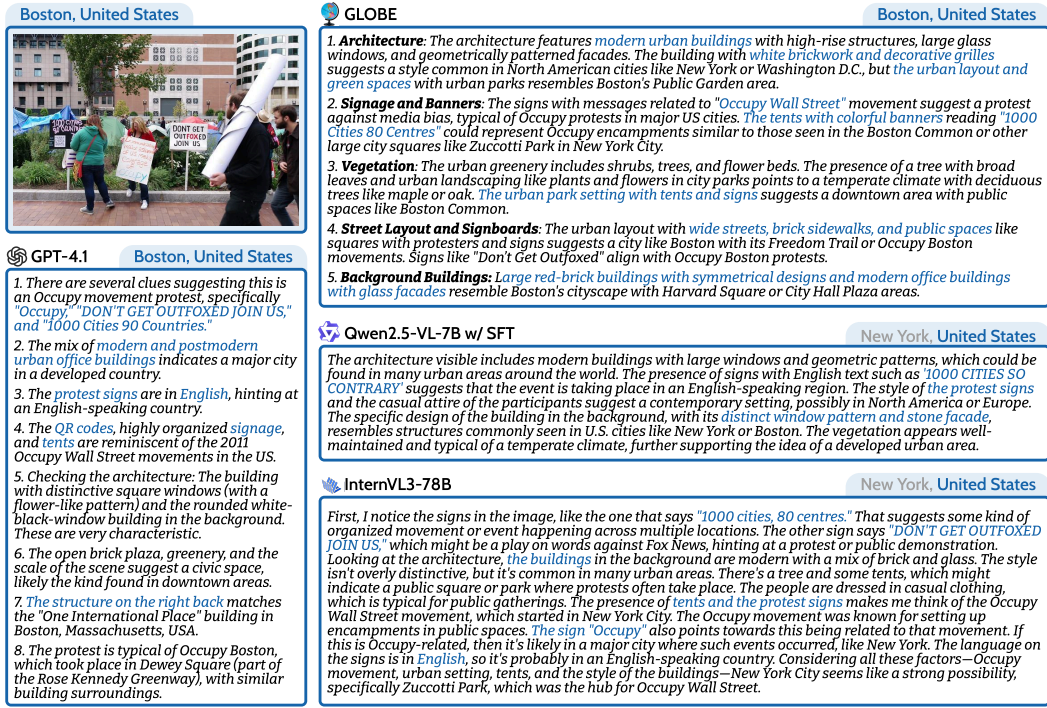


Figure 5: Reasoning comparison of four different models (GPT-4.1 [1], *GLOBE*, Qwen2.5-VL-7B [5] with SFT, and InternVL3-78B [73]) on the same input image. Reliable visual clues identified by the models are marked in **text**.

Externally, we benchmark *GLOBE* against vision-only models without reasoning supervision, general-purpose LVLMs, and task-specific LVLMs trained on street-view reasoning datasets. Internally, we benchmark SFT against GRPO-based reinforcement learning, and perform ablation studies within the GRPO framework to assess the effect of different reward configurations. These comparisons examine the performance of *GLOBE* and the effects of its key design choices.

External Baseline Comparison. We compare *GLOBE* against three categories of representative baselines. The first group includes traditional approaches, which rely on visual feature matching without supporting reasoning capabilities. The second group consists of open-source LVLMs (e.g., Qwen2.5-VL [5], InternVL3 [73], Gemma3 [54], and GPT-4.1 [1]) trained on general-purpose data, which are expected to exhibit broader and more generalizable reasoning capabilities. The third group includes task-specific LVLMs trained on geo-reasoning datasets oriented toward street-view imagery. As shown in Table 1, GPT-4.1 [1] demonstrates outstanding performance on this task, but it remains closed-source. Aside from GPT-4.1 [1], the proposed *GLOBE* achieves strong accuracy on both the *MP16-Reason-Test* and the public benchmark IM2GPS3K [57], while also producing more coherent and interpretable reasoning trajectories (see Table 1 and Figure 5). **Notably, *GLOBE* achieves this performance with just 33K samples from *MP16-Reason*, highlighting the efficiency of reasoning-aware supervision.**

Table 2: Ablation study on training methods and reward modeling configurations in *MP16-Reason-Test* set using Qwen2.5-VL-7B-Instruct model.

Models	CoT	SFT	GRPO			Metrics	
			Loc Reward	VGC Reward	GA Reward	City Acc.	Country Acc.
Qwen2.5-VL-7B	✓					37.21	78.28
Qwen2.5-VL-7B	✓	✓				46.38	84.92
<i>GLOBE</i> w/o Loc&GA	✓			✓		48.80	83.65
<i>GLOBE</i> w/o Loc&VGC	✓				✓	50.27	87.31
<i>GLOBE</i> w/o Loc	✓			✓	✓	50.47	87.15
<i>GLOBE</i> w/o VGC	✓		✓		✓	51.68	87.62
<i>GLOBE</i> w/o GA	✓		✓	✓		49.11	86.53
<i>GLOBE</i>	✓		✓	✓	✓	53.16	88.54

Internal Strategy Ablation. We further investigate the impact of different training paradigms and reward configurations on the performance of *GLOBE*. Specifically, we compare full-parameter SFT, and our proposed GRPO-based reinforcement learning approach (See Table 2-row2 and Table 2-row8). For GRPO, we conduct a reward ablation by evaluating different combinations of the three reward components: Locatability (Loc) Reward, Visual Grounding Consistency (VGC) Reward, and Geo-localization Accuracy (GA) Reward. It demonstrates that GRPO with the complete reward set achieves the highest overall performance (Table 2-row8). Removing either Loc, VGC or GA Reward results in noticeable drops, underscoring the importance of reasoning-aware supervision beyond location-level correctness (Table 2-row5, Table 2-row6, Table 2-row7). In addition, GRPO demonstrates clear advantages over SFT for the image geo-localization task in LVLMs, offering improved consistency and grounding by directly optimizing the relative quality of generated outputs (Table 2-row2 vs. Table 2-row8).

5 Discussion

Toward Fine-Grained Geo-localization: Limits of Pure Reasoning. While our reasoning-aware framework achieves strong performance at the country and city levels, its effectiveness diminishes when tasked with fine-grained, coordinate-level localization. This limitation originates from the inherent nature of the reasoning process: predictions are based on high-level semantic cues such as language, architectural style, or vegetation, which often lack the spatial specificity required to differentiate between closely situated locations. For example, multiple European cities may share similar visual patterns, such as Mediterranean-style architecture, the presence of European Union flags, or public signage in English, which makes it difficult for the model to resolve fine-grained geographic ambiguities through reasoning alone. In such cases, even accurate reasoning can only narrow down a broad region but cannot pinpoint an exact location. This highlights a key challenge in reasoning-centric geo-localization: the lack of precise visual-geographic anchoring. To overcome this limitation, future work may explore hybrid approaches that combine reasoning to constrain the candidate region, followed by local feature-based retrieval within that region to achieve coordinate-level precision.

Beyond Scale Alone: Data Efficiency in Reasoning-aware Training. Our experiments show that training *GLOBE* on just 33K high-quality, reasoning-aware samples (*MP16-Reason*) achieves performance comparable to, and sometimes exceeding, models trained on millions of generic image-text pairs. This highlights that for reasoning-centric tasks, targeted supervision can be more effective than sheer data scale. Our results suggest that aligning supervision with task-specific reasoning offers a more data-efficient path forward for LVLM training.

Beyond Geo-localization: GRPO for Reasoning-driven LVLM Tasks. Our findings suggest that GRPO, as a training paradigm, is particularly well-suited for reasoning-driven objectives in LVLMs. Unlike SFT, which often treats outputs as isolated targets, GRPO directly optimizes the relative quality of outputs through scalar reward signals. This form of supervision allows GRPO to guide complex reasoning behaviors in a more structured and interpretable manner than traditional training objectives. While our work focuses on geo-localization, we believe the GRPO paradigm can be readily extended to other multimodal reasoning tasks, such as visual question answering and multimodal chain-of-thought generation.

6 Conclusion

In this paper, we present a novel reasoning-driven pipeline for image geo-localization by leveraging LVLMs. To address the limitations of existing datasets and training paradigms, we introduce *MP16-Reason*, a high-quality dataset constructed from diverse social media images and enriched with automatically distilled locatability labels and reasoning trajectories. Building upon this dataset, we propose *GLOBE*, an LVLM trained via GRPO-based reinforcement learning, which jointly improves three core aspects of geo-localization: locatability assessment, visual clue reasoning, and geo-location recognition. In contrast to SFT, our GRPO-based training framework directly optimizes reasoning quality through structured reward signals, leading to substantial gains in both interpretability and localization accuracy. Empirical results show that *GLOBE*, using only 33K data, achieves performance comparable to or better than state-of-the-art methods trained on millions of samples.

References

- [1] Introducing GPT-4.1 in the API. <https://openai.com/index/gpt-4-1/>.
- [2] Josh Achiam, Steven Adler, Sandhini Agarwal, Lama Ahmad, Ilge Akkaya, Florencia Leoni Aleman, Diogo Almeida, Janko Altenschmidt, Sam Altman, Shyamal Anadkat, et al. Gpt-4 technical report. *arXiv preprint arXiv:2303.08774*, 2023.
- [3] Jinze Bai, Shuai Bai, Yunfei Chu, Zeyu Cui, Kai Dang, Xiaodong Deng, Yang Fan, Wenbin Ge, Yu Han, Fei Huang, Binyuan Hui, Luo Ji, Mei Li, Junyang Lin, Runji Lin, Dayiheng Liu, Gao Liu, Chengqiang Lu, Keming Lu, Jianxin Ma, Rui Men, Xingzhang Ren, Xuancheng Ren, Chuanqi Tan, Sinan Tan, Jianhong Tu, Peng Wang, Shijie Wang, Wei Wang, Shengguang Wu, Benfeng Xu, Jin Xu, An Yang, Hao Yang, Jian Yang, Shusheng Yang, Yang Yao, Bowen Yu, Hongyi Yuan, Zheng Yuan, Jianwei Zhang, Xingxuan Zhang, Yichang Zhang, Zhenru Zhang, Chang Zhou, Jingren Zhou, Xiaohuan Zhou, and Tianhang Zhu. Qwen technical report. *arXiv preprint arXiv:2309.16609*, 2023.
- [4] Jinze Bai, Shuai Bai, Shusheng Yang, Shijie Wang, Sinan Tan, Peng Wang, Junyang Lin, Chang Zhou, and Jingren Zhou. Qwen-vl: A versatile vision-language model for understanding, localization, text reading, and beyond. *arXiv preprint arXiv:2308.12966*, 2023.
- [5] Shuai Bai, Keqin Chen, Xuejing Liu, Jialin Wang, Wenbin Ge, Sibao Song, Kai Dang, Peng Wang, Shijie Wang, Jun Tang, Humen Zhong, Yuanzhi Zhu, Mingkun Yang, Zhaohai Li, Jianqiang Wan, Pengfei Wang, Wei Ding, Zheren Fu, Yiheng Xu, Jiabo Ye, Xi Zhang, Tianbao Xie, Zesen Cheng, Hang Zhang, Zhibo Yang, Haiyang Xu, and Junyang Lin. Qwen2.5-vl technical report. *arXiv preprint arXiv:2502.13923*, 2025.
- [6] Zechen Bai, Pichao Wang, Tianjun Xiao, Tong He, Zongbo Han, Zheng Zhang, and Mike Zheng Shou. Hallucination of multimodal large language models: A survey. *arXiv preprint arXiv:2404.18930*, 2024.
- [7] Yujia Bao, Ankit Parag Shah, Neeru Narang, Jonathan Rivers, Rajeev Maksey, Lan Guan, Louise N Barrere, Shelley Evenson, Rahul Basole, Connie Miao, et al. Harnessing business and media insights with large language models. *arXiv preprint arXiv:2406.06559*, 2024.
- [8] Tom Brown, Benjamin Mann, Nick Ryder, Melanie Subbiah, Jared D Kaplan, Prafulla Dhariwal, Arvind Neelakantan, Pranav Shyam, Girish Sastry, Amanda Askell, et al. Language models are few-shot learners. *Advances in neural information processing systems*, 33:1877–1901, 2020.
- [9] Ron Campos, Ashmal Vayani, Parth Parag Kulkarni, Rohit Gupta, Aritra Dutta, and Mubarak Shah. Gaea: A geolocation aware conversational model. *arXiv preprint arXiv:2503.16423*, 2025.
- [10] Zhe Chen, Jiannan Wu, Wenhai Wang, Weijie Su, Guo Chen, Sen Xing, Muyan Zhong, Qinglong Zhang, Xizhou Zhu, Lewei Lu, et al. Internvl: Scaling up vision foundation models and aligning for generic visual-linguistic tasks. In *Proceedings of the IEEE/CVF Conference on Computer Vision and Pattern Recognition*, pages 24185–24198, 2024.
- [11] Bowen Cheng, Alex Schwing, and Alexander Kirillov. Per-pixel classification is not all you need for semantic segmentation. *Advances in neural information processing systems*, 34:17864–17875, 2021.
- [12] Wei-Lin Chiang, Zhuohan Li, Zi Lin, Ying Sheng, Zhanghao Wu, Hao Zhang, Lianmin Zheng, Siyuan Zhuang, Yonghao Zhuang, Joseph E. Gonzalez, Ion Stoica, and Eric P. Xing. Vicuna: An open-source chatbot impressing gpt-4 with 90%* chatgpt quality, March 2023.
- [13] Brandon Clark, Alec Kerrigan, Parth Parag Kulkarni, Vicente Vivanco Cepeda, and Mubarak Shah. Where we are and what we’re looking at: Query-based worldwide image geo-localization using hierarchies and scenes. In *Proceedings of the IEEE/CVF Conference on Computer Vision and Pattern Recognition*, pages 23182–23190, 2023.
- [14] Jia Deng, Wei Dong, Richard Socher, Li-Jia Li, Kai Li, and Li Fei-Fei. Imagenet: A large-scale hierarchical image database. In *2009 IEEE conference on computer vision and pattern recognition*, pages 248–255. Ieee, 2009.

- [15] Guilherme N DeSouza and Avinash C Kak. Vision for mobile robot navigation: A survey. *IEEE transactions on pattern analysis and machine intelligence*, 24(2):237–267, 2002.
- [16] Shehzaad Dhuliawala, Mojtaba Komeili, Jing Xu, Roberta Raileanu, Xian Li, Asli Celikyilmaz, and Jason Weston. Chain-of-verification reduces hallucination in large language models. *arXiv preprint arXiv:2309.11495*, 2023.
- [17] Zhiyang Dou, Zipeng Wang, Xumeng Han, Chenhui Qiang, Kuiran Wang, Guorong Li, Zhibei Huang, and Zhenjun Han. Gaga: Towards interactive global geolocation assistant. *arXiv preprint arXiv:2412.08907*, 2024.
- [18] Hafiz Budi Firmansyah, Jose Luis Fernandez-Marquez, Mehmet Oguz Mulayim, Jorge Gomes, Joao Ribeiro, and Valerio Lorini. Empowering crisis response efforts: A novel approach to geolocating social media images for enhanced situational awareness. In *Proceedings of the International ISCRAM Conference*, 2024.
- [19] Gerald Friedland, Robin Sommer, et al. Cybercasing the joint: On the privacy implications of {Geo-Tagging}. In *5th USENIX workshop on Hot Topics in Security (HotSec 10)*, 2010.
- [20] Daya Guo, Dejian Yang, Haowei Zhang, Junxiao Song, Ruoyu Zhang, Runxin Xu, Qihao Zhu, Shirong Ma, Peiyi Wang, Xiao Bi, et al. Deepseek-r1: Incentivizing reasoning capability in llms via reinforcement learning. *arXiv preprint arXiv:2501.12948*, 2025.
- [21] Lukas Haas, Silas Alberti, and Michal Skreta. Learning generalized zero-shot learners for open-domain image geolocalization. *arXiv preprint arXiv:2302.00275*, 2023.
- [22] Lukas Haas, Michal Skreta, Silas Alberti, and Chelsea Finn. Pigeon: Predicting image geolocations. In *Proceedings of the IEEE/CVF Conference on Computer Vision and Pattern Recognition*, pages 12893–12902, 2024.
- [23] Xixuan Hao, Wei Chen, Xingchen Zou, and Yuxuan Liang. Nature makes no leaps: Building continuous location embeddings with satellite imagery from the web. In *Proceedings of the ACM on Web Conference 2025*, pages 2799–2812, 2025.
- [24] James Hays and Alexei A Efros. Im2gps: estimating geographic information from a single image. In *2008 IEEE conference on computer vision and pattern recognition*, pages 1–8. IEEE, 2008.
- [25] Jujie He, Jiakai Liu, Chris Yuhao Liu, Rui Yan, Chaojie Wang, Peng Cheng, Xiaoyu Zhang, Fuxiang Zhang, Jiacheng Xu, Wei Shen, et al. Skywork open reasoner 1 technical report. *arXiv preprint arXiv:2505.22312*, 2025.
- [26] Lei Huang, Weijiang Yu, Weitao Ma, Weihong Zhong, Zhangyin Feng, Haotian Wang, Qianglong Chen, Weihua Peng, Xiaocheng Feng, Bing Qin, et al. A survey on hallucination in large language models: Principles, taxonomy, challenges, and open questions. *ACM Transactions on Information Systems*, 43(2):1–55, 2025.
- [27] Shima Imani, Liang Du, and Harsh Shrivastava. Mathprompter: Mathematical reasoning using large language models. *arXiv preprint arXiv:2303.05398*, 2023.
- [28] Pengyue Jia, Yiding Liu, Xiaopeng Li, Xiangyu Zhao, Yuhao Wang, Yantong Du, Xiao Han, Xuetao Wei, Shuaiqiang Wang, and Dawei Yin. G3: an effective and adaptive framework for worldwide geolocalization using large multi-modality models. *Advances in Neural Information Processing Systems*, 37:53198–53221, 2024.
- [29] Thales Sehn Körting, Leila Maria Garcia Fonseca, and Gilberto Câmara. Geodma—geographic data mining analyst. *Computers & Geosciences*, 57:133–145, 2013.
- [30] Martha Larson, Mohammad Soleymani, Guillaume Gravier, Bogdan Ionescu, and Gareth JF Jones. The benchmarking initiative for multimedia evaluation: Mediaeval 2016. *IEEE MultiMedia*, 24(1):93–96, 2017.
- [31] Bohao Li, Yuying Ge, Yixiao Ge, Guangzhi Wang, Rui Wang, Ruimao Zhang, and Ying Shan. Seed-bench: Benchmarking multimodal large language models. In *Proceedings of the IEEE/CVF Conference on Computer Vision and Pattern Recognition*, pages 13299–13308, 2024.

- [32] Ling Li, Yu Ye, Bingchuan Jiang, and Wei Zeng. Georeasoner: Geo-localization with reasoning in street views using a large vision-language model. In *Forty-first International Conference on Machine Learning*, 2024.
- [33] Wen Li, Limin Wang, Wei Li, Eirikur Agustsson, and Luc Van Gool. Webvision database: Visual learning and understanding from web data. *arXiv preprint arXiv:1708.02862*, 2017.
- [34] Yuxuan Liang, Songyu Ke, Junbo Zhang, Xiuwen Yi, and Yu Zheng. Geoman: Multi-level attention networks for geo-sensory time series prediction. In *IJCAI*, volume 2018, pages 3428–3434, 2018.
- [35] Hunter Lightman, Vineet Kosaraju, Yuri Burda, Harrison Edwards, Bowen Baker, Teddy Lee, Jan Leike, John Schulman, Ilya Sutskever, and Karl Cobbe. Let’s verify step by step. In *The Twelfth International Conference on Learning Representations*, 2023.
- [36] Xiaohan Lin, Qingxing Cao, Yinya Huang, Haiming Wang, Jianqiao Lu, Zhengying Liu, Linqi Song, and Xiaodan Liang. Fvel: Interactive formal verification environment with large language models via theorem proving. *Advances in Neural Information Processing Systems*, 37:54932–54946, 2024.
- [37] Aixin Liu, Bei Feng, Bing Xue, Bingxuan Wang, Bochao Wu, Chengda Lu, Chenggang Zhao, Chengqi Deng, Chenyu Zhang, Chong Ruan, et al. Deepseek-v3 technical report. *arXiv preprint arXiv:2412.19437*, 2024.
- [38] Haotian Liu, Chunyuan Li, Qingyang Wu, and Yong Jae Lee. Visual instruction tuning. In *NeurIPS*, 2023.
- [39] Minghao Liu, Zonglin Di, Jiaheng Wei, Zhongruo Wang, Hengxiang Zhang, Ruixuan Xiao, Haoyu Wang, Jinlong Pang, Hao Chen, Ankit Shah, et al. Automatic dataset construction (adc): Sample collection, data curation, and beyond. *arXiv preprint arXiv:2408.11338*, 2024.
- [40] Xu Liu, Junfeng Hu, Yuan Li, Shizhe Diao, Yuxuan Liang, Bryan Hooi, and Roger Zimmermann. Unitime: A language-empowered unified model for cross-domain time series forecasting. In *Proceedings of the ACM Web Conference 2024*, pages 4095–4106, 2024.
- [41] Pan Lu, Hritik Bansal, Tony Xia, Jiacheng Liu, Chunyuan Li, Hannaneh Hajishirzi, Hao Cheng, Kai-Wei Chang, Michel Galley, and Jianfeng Gao. Mathvista: Evaluating mathematical reasoning of foundation models in visual contexts. In *The Twelfth International Conference on Learning Representations*, 2024.
- [42] Pan Lu, Swaroop Mishra, Tanglin Xia, Liang Qiu, Kai-Wei Chang, Song-Chun Zhu, Oyvind Taffjord, Peter Clark, and Ashwin Kalyan. Learn to explain: Multimodal reasoning via thought chains for science question answering. *Advances in Neural Information Processing Systems*, 35:2507–2521, 2022.
- [43] Eric Müller-Budack, Kader Pustu-Iren, and Ralph Ewerth. Geolocation estimation of photos using a hierarchical model and scene classification. In *Proceedings of the European Conference on Computer Vision*, pages 563–579, 2018.
- [44] Jio Oh, Soyeon Kim, Junseok Seo, Jindong Wang, Ruochen Xu, Xing Xie, and Steven Whang. Erbench: An entity-relationship based automatically verifiable hallucination benchmark for large language models. *Advances in Neural Information Processing Systems*, 37:53064–53101, 2024.
- [45] Zheyi Pan, Yuxuan Liang, Weifeng Wang, Yong Yu, Yu Zheng, and Junbo Zhang. Urban traffic prediction from spatio-temporal data using deep meta learning. In *Proceedings of the 25th ACM SIGKDD international conference on knowledge discovery & data mining*, pages 1720–1730, 2019.
- [46] Shraman Pramanick, Ewa M Nowara, Joshua Gleason, Carlos D Castillo, and Rama Chellappa. Where in the world is this image? transformer-based geo-localization in the wild. In *Proceedings of the European Conference on Computer Vision*, pages 196–215, 2022.

- [47] John Schulman, Filip Wolski, Prafulla Dhariwal, Alec Radford, and Oleg Klimov. Proximal policy optimization algorithms. *arXiv preprint arXiv:1707.06347*, 2017.
- [48] Paul Hongsuck Seo, Tobias Weyand, Jack Sim, and Bohyung Han. Cplanet: Enhancing image geolocalization by combinatorial partitioning of maps. In *Proceedings of the European Conference on Computer Vision*, pages 536–551, 2018.
- [49] Amrith Setlur, Saurabh Garg, Xinyang Geng, Naman Garg, Virginia Smith, and Aviral Kumar. RL on incorrect synthetic data scales the efficiency of llm math reasoning by eight-fold. *Advances in Neural Information Processing Systems*, 37:43000–43031, 2024.
- [50] Zhihong Shao, Peiyi Wang, Qihao Zhu, Runxin Xu, Junxiao Song, Xiao Bi, Haowei Zhang, Mingchuan Zhang, YK Li, Y Wu, et al. Deepseekmath: Pushing the limits of mathematical reasoning in open language models. *arXiv preprint arXiv:2402.03300*, 2024.
- [51] Zirui Song, Jingpu Yang, Yuan Huang, Jonathan Tonglet, Zeyu Zhang, Tao Cheng, Meng Fang, Iryna Gurevych, and Xiuying Chen. Geolocation with real human gameplay data: A large-scale dataset and human-like reasoning framework. *arXiv preprint arXiv:2502.13759*, 2025.
- [52] Gaurang Sriramanan, Siddhant Bharti, Vinu Sankar Sadasivan, Shoumik Saha, Priyatham Kattakinda, and Soheil Feizi. Llm-check: Investigating detection of hallucinations in large language models. *Advances in Neural Information Processing Systems*, 37:34188–34216, 2024.
- [53] Gemini Team, Rohan Anil, Sebastian Borgeaud, Jean-Baptiste Alayrac, Jiahui Yu, Radu Soricut, Johan Schalkwyk, Andrew M Dai, Anja Hauth, Katie Millican, et al. Gemini: a family of highly capable multimodal models. *arXiv preprint arXiv:2312.11805*, 2023.
- [54] Gemma Team, Aishwarya Kamath, Johan Ferret, Shreya Pathak, Nino Vieillard, Ramona Merhej, Sarah Perrin, Tatiana Matejovicova, Alexandre Ramé, Morgane Rivière, et al. Gemma 3 technical report. *arXiv preprint arXiv:2503.19786*, 2025.
- [55] Hugo Touvron, Thibaut Lavril, Gautier Izacard, Xavier Martinet, Marie-Anne Lachaux, Timothée Lacroix, Baptiste Rozière, Naman Goyal, Eric Hambro, Faisal Azhar, et al. Llama: Open and efficient foundation language models. *arXiv preprint arXiv:2302.13971*, 2023.
- [56] Vicente Vivanco Cepeda, Gaurav Kumar Nayak, and Mubarak Shah. Geoclip: Clip-inspired alignment between locations and images for effective worldwide geo-localization. *Advances in Neural Information Processing Systems*, 36:8690–8701, 2023.
- [57] Nam Vo, Nathan Jacobs, and James Hays. Revisiting im2gps in the deep learning era. In *Proceedings of the IEEE international conference on computer vision*, pages 2621–2630, 2017.
- [58] Peng Wang, Shuai Bai, Sinan Tan, Shijie Wang, Zhihao Fan, Jinze Bai, Keqin Chen, Xuejing Liu, Jialin Wang, Wenbin Ge, Yang Fan, Kai Dang, Mengfei Du, Xuancheng Ren, Rui Men, Dayiheng Liu, Chang Zhou, Jingren Zhou, and Junyang Lin. Qwen2-vl: Enhancing vision-language model’s perception of the world at any resolution. *arXiv preprint arXiv:2409.12191*, 2024.
- [59] Xiaolong Wang, Runsen Xu, Zhuofan Cui, Zeyu Wan, and Yu Zhang. Fine-grained cross-view geo-localization using a correlation-aware homography estimator. *Advances in Neural Information Processing Systems*, 36:5301–5319, 2023.
- [60] Jiaheng Wei, Yuanshun Yao, Jean-Francois Ton, Hongyi Guo, Andrew Estornell, and Yang Liu. Measuring and reducing llm hallucination without gold-standard answers. *arXiv preprint arXiv:2402.10412*, 2024.
- [61] Jiaheng Wei, Zhaowei Zhu, Hao Cheng, Tongliang Liu, Gang Niu, and Yang Liu. Learning with noisy labels revisited: A study using real-world human annotations. In *International Conference on Learning Representations*, 2022.
- [62] Jiaheng Wei, Zhaowei Zhu, Tianyi Luo, Ehsan Amid, Abhishek Kumar, and Yang Liu. To aggregate or not? learning with separate noisy labels. In *Proceedings of the 29th ACM SIGKDD Conference on Knowledge Discovery and Data Mining*, pages 2523–2535, 2023.

- [63] Tobias Weyand, Ilya Kostrikov, and James Philbin. Planet-photo geolocation with convolutional neural networks. In *Proceedings of the European Conference on Computer Vision*, pages 37–55, 2016.
- [64] Zimin Xia and Alexandre Alahi. FG^2 : Fine-grained cross-view localization by fine-grained feature matching. *arXiv preprint arXiv:2503.18725*, 2025.
- [65] Yibo Yan, Haomin Wen, Siru Zhong, Wei Chen, Haodong Chen, Qingsong Wen, Roger Zimmermann, and Yuxuan Liang. Urbanclip: Learning text-enhanced urban region profiling with contrastive language-image pretraining from the web. In *Proceedings of the ACM Web Conference 2024*, pages 4006–4017, 2024.
- [66] Hongji Yang, Xiufan Lu, and Yingying Zhu. Cross-view geo-localization with layer-to-layer transformer. *Advances in Neural Information Processing Systems*, 34:29009–29020, 2021.
- [67] Yu Ye, Daniel Richards, Yi Lu, Xiaoping Song, Yu Zhuang, Wei Zeng, and Teng Zhong. Measuring daily accessed street greenery: A human-scale approach for informing better urban planning practices. *Landscape and Urban Planning*, 191:103434, 2019.
- [68] Yu Ye, Wei Zeng, Qiaomu Shen, Xiaohu Zhang, and Yi Lu. The visual quality of streets: A human-centred continuous measurement based on machine learning algorithms and street view images. *Environment and Planning B: Urban Analytics and City Science*, 46(8):1439–1457, 2019.
- [69] Anthony GO Yeh. Urban planning and gis. *Geographical information systems*, 2(877-888):1, 1999.
- [70] Xiang Yue, Yuansheng Ni, Kai Zhang, Tianyu Zheng, Ruoqi Liu, Ge Zhang, Samuel Stevens, Dongfu Jiang, Weiming Ren, Yuxuan Sun, et al. Mmmu: A massive multi-discipline multimodal understanding and reasoning benchmark for expert agi. In *Proceedings of the IEEE/CVF Conference on Computer Vision and Pattern Recognition*, pages 9556–9567, 2024.
- [71] Guanghao Zhou, Panjia Qiu, Cen Chen, Jie Wang, Zheming Yang, Jian Xu, and Minghui Qiu. Reinforced mllm: A survey on rl-based reasoning in multimodal large language models. *arXiv preprint arXiv:2504.21277*, 2025.
- [72] Zhongliang Zhou, Jielu Zhang, Zihan Guan, Mengxuan Hu, Ni Lao, Lan Mu, Sheng Li, and Gengchen Mai. Img2loc: Revisiting image geolocation using multi-modality foundation models and image-based retrieval-augmented generation. In *Proceedings of the 47th International ACM SIGIR Conference on Research and Development in Information Retrieval*, pages 2749–2754, 2024.
- [73] Jinguo Zhu, Weiyun Wang, Zhe Chen, Zhaoyang Liu, Shenglong Ye, Lixin Gu, Yuchen Duan, Hao Tian, Weijie Su, Jie Shao, et al. Internvl3: Exploring advanced training and test-time recipes for open-source multimodal models. *arXiv preprint arXiv:2504.10479*, 2025.
- [74] Sijie Zhu, Mubarak Shah, and Chen Chen. Transgeo: Transformer is all you need for cross-view image geo-localization. In *Proceedings of the IEEE/CVF Conference on Computer Vision and Pattern Recognition*, pages 1162–1171, 2022.

A Appendix

A.1 Implementation Details

A.1.1 Prompt Template

To ensure fairness and consistency in both training and evaluation, we standardize the input format for all LVLMS. Specifically, images are fed into the model along with a unified prompt template. This prompt is designed to guide the model toward reasoning about geographic clues in a consistent manner across different stages and model variants. During both fine-tuning and testing, we use the same prompt format to minimize prompt-induced variance and allow for fair comparison of model performance.

Prompt Template

You are a geolocation expert. You are participating in a geolocation challenge. Based on the provided image:

1. Carefully analyze the image for clues about its location (architecture, signage, vegetation, terrain, etc.)
2. Think step-by-step about what country, and city this is likely to be in and why

Your final answer include these two lines somewhere in your response:

country: [country name]

city: [city name]

You MUST output the thinking process in `<think>` `</think>` and give answer in `<answer>` `</answer>` tags.

A.1.2 Training Data Example

The example below illustrates a training sample from *MPI6-Reason*. Each instance contains the image path, a reasoning trajectory generated by vision-language models, ground-truth city and country labels, and a set of grounded entities extracted from the reasoning text.

Training Data Example

img_path: "3f_e4_302010632.jpg"

reason: "The image shows a large stadium filled with spectators wearing red clothing, indicating a strong team spirit and possibly a sports event.

There is a scoreboard displaying 'Ohio State' and 'Michigan', which are well-known college football teams from the United States. This suggests that the event is an American college football game.

The presence of cheerleaders, a marching band, and the large crowd further supports the idea that this is a major sporting event in the United States.

The architecture of the stadium, including the design of the scoreboard and the layout of the seating, is consistent with large American college football stadiums.

Given the reference to 'Ohio State', it is highly likely that this event is taking place in Ohio, specifically at Ohio State University's home stadium, which is located in Columbus."

city: "Columbus"

country: "United States"

entities: [{"text": "stadium", "type": "ARCH"}, {"text": "scoreboard", "type": "SIGN"}, {"text": "seating", "type": "ARCH"}]

A.1.3 Hyper-parameter Settings

We summarize the key hyper-parameters used in training *GLOBE* in Table 3. These settings are selected based on standard practices in fine-tuning large vision-language models and further adjusted through preliminary ablation studies on a held-out validation set. Unless otherwise specified, all experiments are conducted using the same configuration to ensure comparability and reproducibility.

Table 3: The hyper-parameter settings of the proposed *GLOBE*.

Hyper Params	Value
Learning Rate	1e-6
Total Batch Size	16
Weight Decay	0.1
Warmup Ratio	0.01
Optimizer	AdamW
Adam Beta1	0.9
Adam Beta2	0.95
LR Scheduler	cosine
Model Max Length	8192

A.2 Limitation

While our reasoning-based framework performs well at country and city levels, its accuracy declines in fine-grained, coordinate-level geo-localization. This is due to the abstract nature of reasoning, which relies on high-level semantic cues (e.g., architecture, language, vegetation) that often lack the spatial precision needed to distinguish between visually similar, nearby locations. As a result, even correct reasoning may only localize to a broad region. Future work could address this by combining reasoning with local feature-based retrieval to improve fine-grained accuracy.

A.3 Broader Impacts

This work introduces a reasoning-oriented geo-localization framework that leverages diverse social media imagery and bi-objective optimization to enhance the reasoning capabilities of large vision-language models. While this approach improves interpretability and performance in complex visual scenes, it also raises privacy and misuse concerns. The ability to infer precise locations from user-shared images may lead to unauthorized tracking, surveillance, or profiling, especially if deployed at scale without appropriate safeguards.

To mitigate these risks, we recommend restricting access to the model via gated APIs, incorporating uncertainty estimation in predictions, and clearly documenting limitations and intended use cases. Special care should be taken when applying the method to user-generated content, including adherence to data licenses and privacy-preserving practices. Responsible deployment will be essential to ensure the benefits of improved geo-reasoning do not come at the cost of societal harm.