

# Is Artificial Intelligence Reshaping the Landscape of the International Academic Community of Geosciences?

Liang Li <sup>1</sup>, Yuntian Li <sup>1</sup>, Wenxin Zhao <sup>2</sup>, Shan Ye <sup>3</sup>, Yun Lu <sup>1</sup>

<sup>1</sup> *China University of Mining and Technology*

<sup>2</sup> *Jilin University*

<sup>3</sup> *China Energy Investment Corporation*

**Abstract:** Through bibliometric analysis and topic modeling, we find that artificial intelligence (AI) is positively transforming geosciences research, with a notable increase in AI-related scientific output in recent years. We are encouraged to observe that earth scientists from developing countries have gained better visibility in the recent AI for Science (AI4S) paradigm and that AI is also improving the landscape of international collaboration in geoscience-related research.

**Keywords:** geosciences, artificial intelligence, AI for Science, bibliometric, international collaboration

## **Introduction**

Geoscience is an all-encompassing scientific domain that delves into the Earth system and its evolutionary journey. Its core objective is to unravel the material makeup, structural framework, and dynamic patterns of the Earth, along with its intricate interplay with human activities. In recent times, with the rapid advancement of artificial intelligence (AI) technology and the rise of the new AI for Science (AI4S) research paradigm, AI models have increasingly found their way into geoscience research and education. These encompass a wide array of AI-related techniques, including but not limited to machine learning (e.g. Zhou et al., 2018; Naeini et al., 2019; Wang et al., 2021; Reinhardt et al., 2022; Carlsson, 2023; Zhang et al., 2023; Zhou et al., 2025), knowledge extraction (e.g. Bergen et al., 2019; Kopperud et al., 2019; Lawley et al., 2023; He et al., 2024), computer vision (e.g. Patel and Chatterjee, 2016; Farahbakhsh et al., 2020; Cao et al., 2024; Hou et al., 2024; Yaqoob et al., 2025), large language models (e.g. Hadid, et al., 2024; Jacinto et al., 2024; Xu et al., 2024; Fu et al., 2025), diffusion models (e.g. Durall et al., 2023; Ma et al., 2023; Wang et al., 2024), optimization algorithms (e.g. Parks et al., 2000; Biswas and Rao, 2021; Sullivan et al., 2022; Lin et al., 2023; Sullivan et al., 2023), among others. Additionally, there's been a push towards building data platforms and infrastructures tailored to geoscience needs (e.g. Zhang et al., 2013; Peters and McClennen, 2016; Peters et al., 2018; Wang et al., 2021; Doucet et al., 2022; Ye, 2022; Nathanail, 2023).

Some new achievements powered by AI have surfaced in geoscience. For example, Naeini et al. (2019) used deep learning methods to predict the physical and

mechanical properties of rocks in geological drilling samples. Another important example is that Fan et al. (2020) used fossil data, supercomputing, and genetic algorithms to recreate marine biodiversity in the Paleozoic, changing how geoscientists view the evolution patterns of marine life during that time. In more recent studies, White et al. (2025) utilized machine learning to figure out the geochemical traits of mantle plumes deep underground by studying the chemical makeup of island basalts.

As more of these AI-driven achievements appear in geoscience, has the AI4S trend led to new developments in the international geoscience academic community? To shed light on this, here we embarked on a preliminary exploration of recent AI4S advancements in geoscience, employing some basic quantitative bibliometric analysis and topic modeling techniques.

## **Data and Method**

We gathered metadata for 133,600 journal papers in geosciences published from 2016 to 2024 from the Scopus database. This metadata encompasses paper titles, publication years, authors' affiliations, abstracts, author-assigned keywords, index keywords, and more. All these papers are sourced from the journals shown in Table 1, which are all specialized publications in one or more aspects of geosciences. Their scopes span a wide range of geoscience disciplines, including Earth system science, structural geology, sedimentology, paleontology, atmospheric science, marine science, geological engineering, geophysics, geochemistry, and geochronology. Given

its unique nature, this study does not cover geography (including subfields like geographic information science and remote sensing).

Next, we sifted through these papers based on their abstracts and keywords, identifying 3,764 that were related to AI. A paper was classified as AI-related if its abstract or keywords included specific AI-related terms we had predefined. Using the screening results, we created a time series illustrating the number of AI-related geoscience papers published from 2016 to 2024. We then analyzed the authors' affiliation data to determine the countries or territories (hereafter referred to as countries) where the authors of these AI-related papers were based. If a paper had multiple authors from different countries, each country was counted separately when tallying the contributing countries.

Lastly, we selected a group of representative developed and developing countries and performed topic modeling on the abstracts of AI-related geoscience papers authored by researchers from these countries. This allowed us to explore how the hotspots of AI-driven geoscientific research are distributed between developed and developing countries.

<b>Journal title</b>	<b>Papers</b>	<b>Journal title</b>	<b>Papers</b>
<i>Geophysical Research Letters</i>	14279	<i>Journal of Physical Oceanography</i>	1549
<i>Frontiers in Earth Science</i>	7210	<i>Computers and Geosciences</i>	1515
<i>Environmental Earth Sciences</i>	6883	<i>Marine Geology</i>	1512
<i>Journal of Geophysical Research: Space Physics</i>	6215	<i>Journal of Structural Geology</i>	1449
<i>Journal of Geophysical Research: Atmospheres</i>	5683	<i>Journal of Geophysical Research: Earth Surface</i>	1372

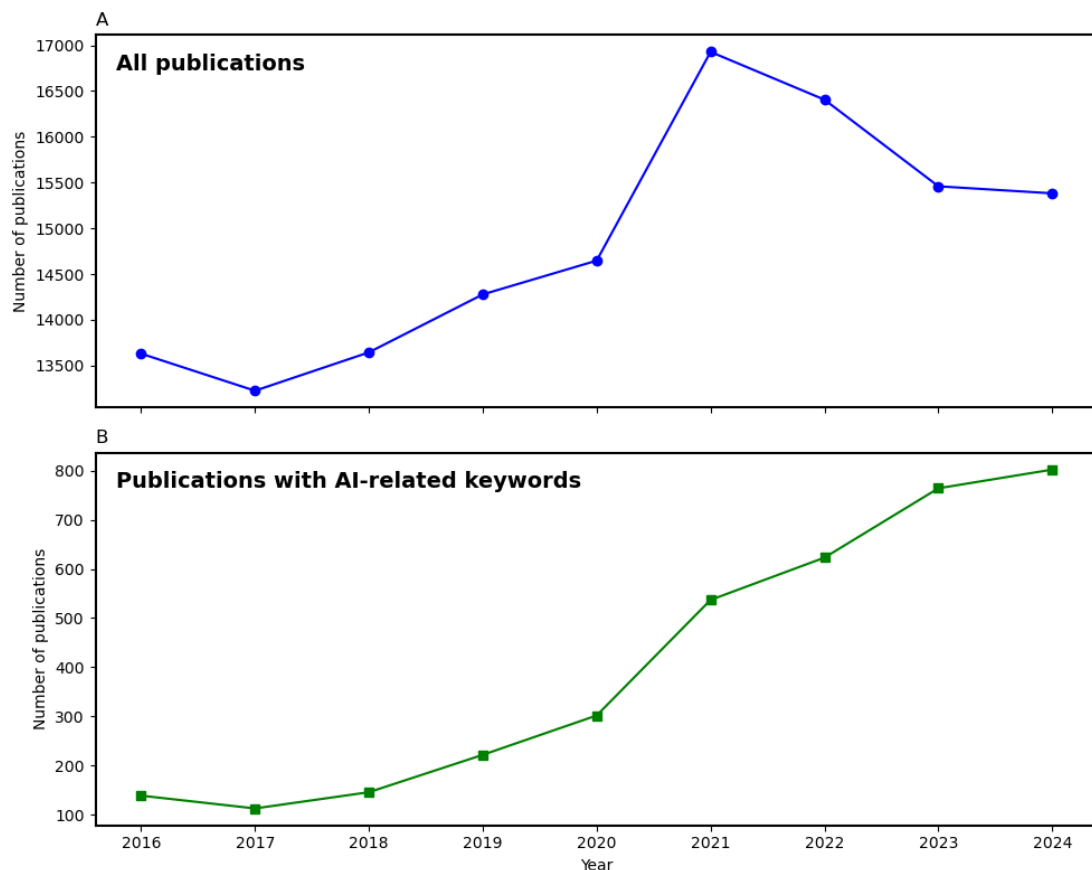
<i>Journal of Geophysical Research: Solid Earth</i>	5370	<i>International Journal of Coal Geology</i>	1322
<i>Geophysical Journal International</i>	4713	<i>Geoscience Frontiers</i>	1311
<i>Climate Dynamics</i>	4698	<i>Journal of Geophysical Research</i>	1292
<i>Journal of Climate</i>	4514	<i>Nature Climate Change</i>	1185
<i>Earth and Planetary Science Letters</i>	4420	<i>Sedimentary Geology</i>	1184
<i>Journal of Geophysical Research: Oceans</i>	4399	<i>Climate of the Past</i>	1088
<i>International Journal of Climatology</i>	4086	<i>Journal of Earth Science</i>	1035
<i>Marine and Petroleum Geology</i>	4056	<i>Computational Geosciences</i>	797
<i>Ore Geology Reviews</i>	4016	<i>Journal of Paleontology</i>	735
<i>Chemical Geology</i>	3487	<i>Economic Geology</i>	726
<i>Quaternary Science Reviews</i>	3344	<i>Geoscience</i>	669
<i>Bulletin of Engineering Geology and the Environment</i>	3128	<i>Quaternary Geochronology</i>	666
<i>Geochemistry, Geophysics, Geosystems</i>	2486	<i>Geology of Ore Deposits</i>	519
<i>Precambrian Research</i>	2451	<i>Mathematical Geosciences</i>	500
<i>Geology</i>	2334	<i>Palaeontology</i>	429
<i>Cretaceous Research</i>	2243	<i>Journal of Metamorphic Geology</i>	427
<i>Nature Geoscience</i>	2024	<i>Climate Research</i>	343
<i>Limnology and Oceanography</i>	1962	<i>Paleobiology</i>	327
<i>Journal of Geophysical Research: Planets</i>	1859	<i>Physical Oceanography</i>	295
<i>Communications Earth and Environment</i>	1783	<i>Journal of Geology</i>	246
<i>Gondwana Research</i>	1723	<i>Geochronology</i>	171

*Table 1: The list of selected journals in this study and the number of publications included in each journal.*

## **Results and Discussions**

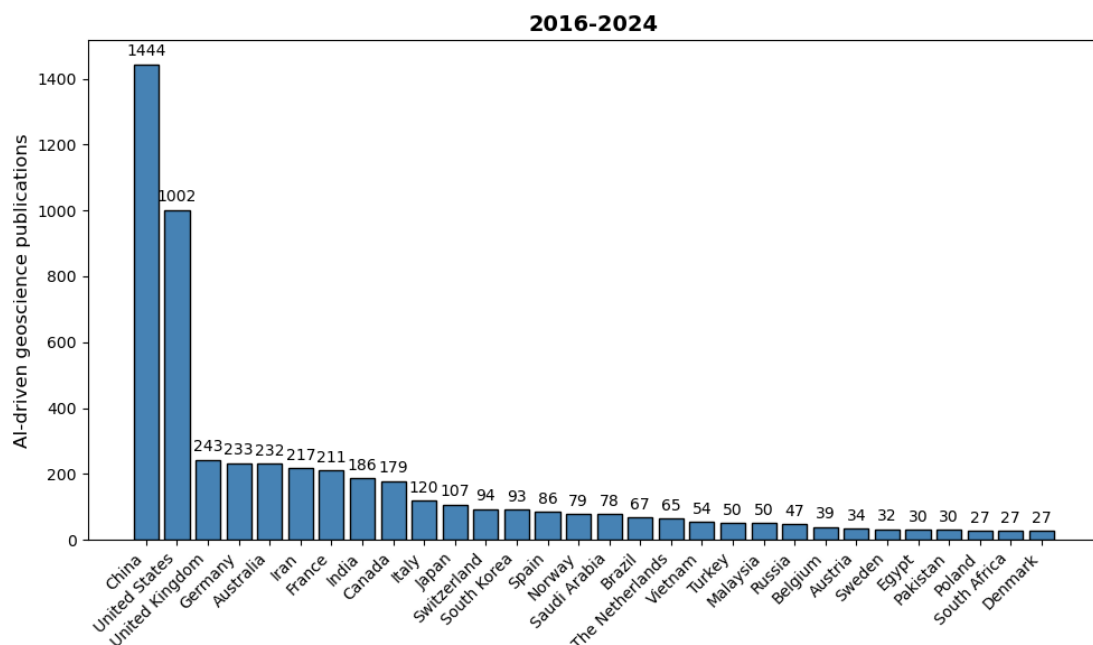
Figure 1 presents the time series of the number of AI-driven geoscience publications within our selected paper sample, alongside the total number of

publications for comparison. We observed that the volume of geoscience papers containing AI-related keywords has shown a marked upward trend and does not follow the fluctuation of the total publication count. This indicates that the popularity of AI-driven geoscience has indeed been on the rise in recent years. However, compared to the overall number of publications, the number of papers with AI-related keywords remains relatively small, suggesting that there is still vast room and tremendous potential for AI4S in the field of geoscience to be explored by researchers.



*Figure 1: A) The number of total publications of selected journals through time, and B) the number of publications with AI-related keywords through time in the selected journals.*

Figure 2 illustrates the top 30 countries contributing the most geoscience papers with AI-related keywords. As we can see, China and the United States are far ahead, which aligns with the current competitive landscape of these two countries in AI and related fields. The United Kingdom, Germany, Australia, Iran, France, India, and Canada form the second tier, while countries including Italy, Japan, Switzerland, South Korea, Saudi Arabia, Brazil, and Russia form the third tier. Among the top 30 countries, there are developed nations like the United Kingdom, Germany, and France, and there are also developing countries such as Iran, Saudi Arabia, Egypt, and Pakistan. This reflects a certain level of participation by geoscience scholars from developing countries in the ongoing AI4S trend, which is a good sign.



*Figure 2: Top 30 countries contributing to geoscience papers with AI-related keywords between 2016 and 2024 in the selected journals.*

Despite this, our topic modeling showed that researchers from both developed and developing nations are using AI to delve into various subfields of geoscience. Table 2 lists the primary keywords from the top five topics identified via topic modeling in AI-driven geoscience research across these countries. It's easy to see that, in developing countries, geoscience papers featuring AI-related keywords concentrate on areas like geophysical exploration, meteorology, groundwater and water resources, and mineral resources. Meanwhile, geoscientists in developed countries are eager to apply AI to study deep Earth layers, macroclimates, earthquakes, and planetary science, among other topics. This supports the idea that socioeconomic factors can shape research directions in the natural sciences (Coccia, 2018). Importantly, in both developing and developed countries, AI is being employed to study geological hazards such as slope stability. This indicates that geological disasters like landslides have likely become a global issue in recent years, possibly due to climate change and the rising frequency of extreme weather events.

<b>Top topic</b>	<b>Developing countries</b>	<b>Developed countries</b>
1	seismic, mineral, noise, exploration, seismic data	seismic, earthquake, earthquakes, seismicity, fault
2	landslide, susceptibility, landslide susceptibility, landslides, mapping	precipitation, climate, atmospheric, sea, temperature



3	precipitation, forecasting, weather, rainfall, flood	mantle, conductivity, geochemical, mineral, core
4	groundwater, water, erosion, quality, water quality	landslide, susceptibility, landslide susceptibility, landslides, mapping
5	coal, blasting, tunnel, rockburst, rock	electron, solar, solar wind, geomagnetic, density

*Table 2: Results of the topic modeling for AI-related geoscience papers with contributing authors from developing and developed countries.*

Previous studies have indicated that international collaboration in geoscience may not be as extensive as in other natural science fields (Ye et al., 2024). We conducted some simple statistics to see if things have changed under the AI4S framework. Our results show that among geoscience papers containing AI-related keywords, approximately two-thirds were either single-authored or had all authors from the same country. The remaining roughly one-third of papers were products of international collaboration, with authors from at least two different countries (Figure 3A). In contrast, for all papers published in the journals we selected, the proportion of internationally collaborative research has significantly decreased in recent years (Figure 3B). This implies that, within geoscience domain, international collaborations of traditional projects may have become less common in recent years compared to those in AI-driven geoscientific research. Therefore, we believe that promoting the

development of AI-driven geoscience research could be one of the effective ways to enhance international collaboration in the field of geoscience.

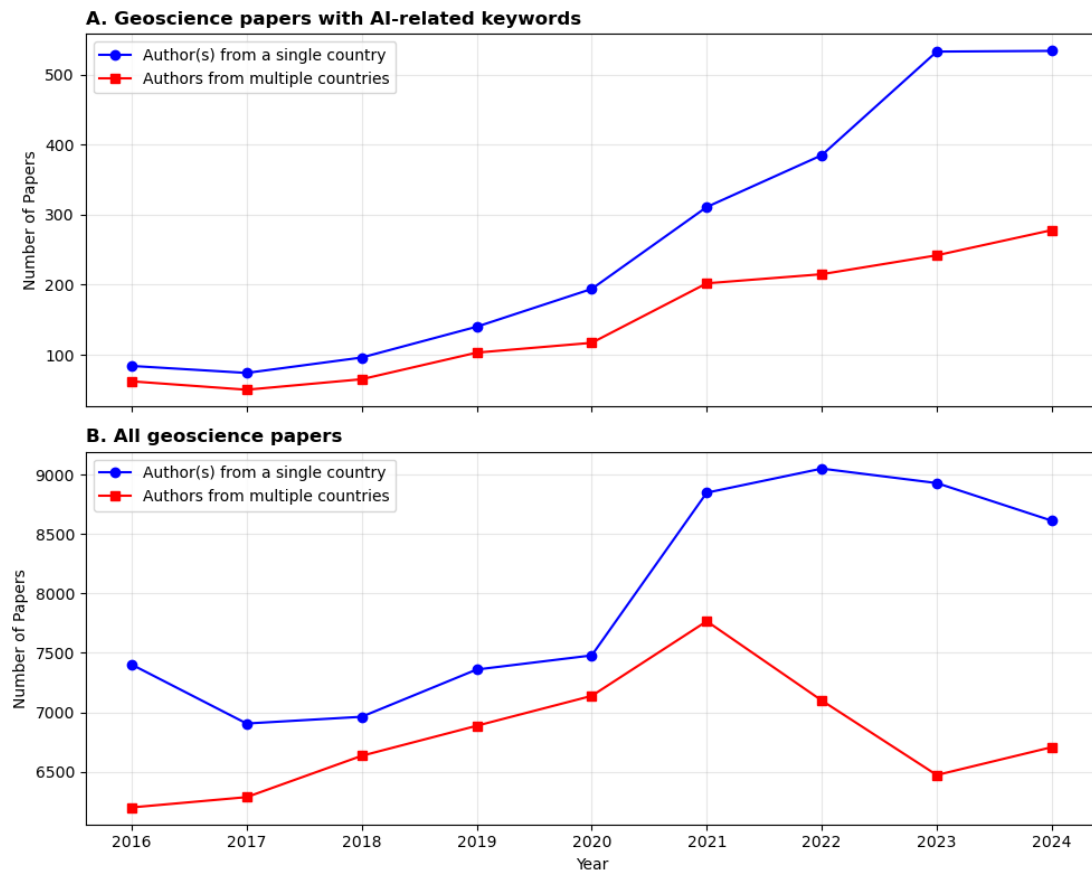


Figure 3: A) Number of geoscience papers with AI-related keywords from the selected journals with author(s) from the same country (blue) or authors from at least 2 countries (red) from 2016 to 2024. B) Number of all papers from the selected journals with author(s) from the same country (blue) or authors from at least 2 countries (red) from 2016 to 2024.

While AI is making significant strides in advancing geoscience in promising ways, we must remain vigilant about the critical issue of data quality. The progress of

artificial intelligence is deeply reliant on data, since the dependability of AI models depends on the quality and objectivity of the data they are trained on.

Regrettably, as we know, the field of geoscience is rife with various data quality problems, such as biases in data sampling influenced by socioeconomic factors (e.g. Raja et al., 2022; Ye and Peters, 2023), biases introduced during data processing and integration (e.g. Chiarenza et al., 2019; Antell et al., 2020; Ye, 2024; Dean et al., 2025), and uncertainties stemming from natural events or traditional numerical modeling (e.g. Kaufman and Broadman, 2023; Ye et al., 2023; Liu et al., 2025). Geoscientists have extensively debated these data-related challenges and explored numerous solutions, but these issues persist, continuing to impact our understanding of the Earth system.

When AI is integrated into geoscience research, the challenges associated with poor data quality can become even more pronounced. These challenges emerge at two levels: first, training AI models with low-quality, biased data reduces their reliability, weakening their effectiveness in geoscience applications; second, generative AI might generate additional geoscience data that contains biases and uncertainties, and when this flawed data enters the broader geoscience data pool, it can further obscure our understanding of data quality issues and hinder efforts to enhance data quality. Thus, addressing data quality concerns is one of the urgent challenges that must be tackled in the geoscience community amid the rise of AI4S.

## **Conclusion**

Through bibliometric analysis and topic modeling, we have discovered that AI is positively transforming geoscience research, with a growing number of AI-related geoscience research accomplishments emerging in recent years. We are pleased to note that geoscientists from developing countries have achieved relatively good visibility in the recent AI4S trend, and that AI is also enhancing the current state of international collaboration in geoscience research. At the same time, we stress that when utilizing AI to advance geoscience, more attention should be given to issues of data quality in geoscience. Only by improving data quality in geoscience can AI become a more dependable research tool in this field.

## **Acknowledgment**

We thank our colleagues for their insightful discussions. This is a preprint without peer review, intended for arXiv only.

## **References**

- Antell, Gawain T., et al. "Marine biodiversity and geographic distributions are independent on large scales." *Current Biology* 30.1 (2020): 115-121.  
<https://doi.org/10.1016/j.cub.2019.10.065>
- Bergen, Karianne J., et al. "Machine learning for data-driven discovery in solid Earth geoscience." *Science* 363.6433 (2019): eaau0323.
- Biswas, Arkoprovo, and Khushwant Rao. "Interpretation of magnetic anomalies over 2D fault and sheet-type mineralized structures using very fast simulated

- annealing global optimization: An understanding of uncertainty and geological implications." *Lithosphere* 2021.Special 6 (2021): 2964057.  
<https://doi.org/10.2113/2021/2964057>
- Cao, Zhisong, et al. "CoreViT: A new vision transformer model for lithofacies identification in cores." *Geoenergy Science and Engineering* 240 (2024): 213012.  
<https://doi.org/10.1016/j.geoen.2024.213012>
- Carlsson, Veronica. *Artificial intelligence in radiolarian fossil identification: taxonomic, biostratigraphic and evolutionary implications*. Diss. Université de Lille, 2023.
- Chiarenza, Alfio Alessandro, et al. "Ecological niche modelling does not support climatically-driven dinosaur diversity decline before the Cretaceous/Paleogene mass extinction." *Nature communications* 10.1 (2019): 1091.
- Coccia, Mario. "Socioeconomic driving forces of scientific research." *arXiv preprint arXiv:1806.05028* (2018).
- Dean, Christopher D., et al. "The structure of the end-Cretaceous dinosaur fossil record in North America." *Current Biology* 35.9 (2025): 1973-1988.  
<https://doi.org/10.1016/j.cub.2025.03.025>
- Doucet, Luc S., Hamed Gamaleldien, and Zheng-Xiang Li. "Pitfalls in using the geochronological information from the EarthChem Portal for Precambrian time-series analysis." *Precambrian Research* 369 (2022): 106514.
- Durall, Ricard, et al. "Deep diffusion models for seismic processing." *Computers & Geosciences* 177 (2023): 105377. <https://doi.org/10.1016/j.cageo.2023.105377>

- Fan, Jun-xuan, et al. "A high-resolution summary of Cambrian to Early Triassic marine invertebrate biodiversity." *Science* 367.6475 (2020): 272-277.  
<https://doi.org/10.1126/science.aax4953>
- Fu, Yu, et al. "GeoMinLM: A large language model in geology and mineral survey in Yunnan Province." *Ore Geology Reviews* (2025): 106638.
- Farahbakhsh, Ehsan, et al. "Computer vision-based framework for extracting tectonic lineaments from optical remote sensing data." *International Journal of Remote Sensing* 41.5 (2020): 1760-1787. <https://doi.org/10.1080/01431161.2019.1674462>
- Hadid, Abdenour, Tanujit Chakraborty, and Daniel Busby. "When geoscience meets generative AI and large language models: Foundations, trends, and future challenges." *Expert Systems* 41.10 (2024): e13654.  
<https://doi.org/10.1111/exsy.13654>
- He, Hang, et al. "Low resource Chinese geological text named entity recognition based on prompt learning." *Journal of Earth Science* 35.3 (2024): 1035-1043.  
<https://doi.org/10.1007/s12583-023-1944-8>
- Hou, Li, et al. "DDViT: Advancing lithology identification on FMI image logs through a dual modal transformer model with less information drop." *Geoenergy Science and Engineering* 234 (2024): 212662.  
<https://doi.org/10.1016/j.geoen.2024.212662>
- Jacinto, M., et al. "Geologist Copilot: Generative AI Application to Support Drilling Operations with Automated and Explained Lithology Interpretation." *85th EAGE*

*Annual Conference & Exhibition*. Vol. 2024. No. 1. European Association of Geoscientists & Engineers, 2024.

Kaufman, Darrell S., and Ellie Broadman. "Revisiting the Holocene global temperature conundrum." *Nature* 614.7948 (2023): 425-435.

<https://doi.org/10.1038/s41586-022-05536-w>

Kopperud, Bjørn Tore, Scott Lidgard, and Lee Hsiang Liow. "Text-mined fossil biodiversity dynamics using machine learning." *Proceedings of the Royal Society B* 286.1901 (2019): 20190022. <https://doi.org/10.1098/rspb.2019.0022>

Lawley, Christopher JM, et al. "Applications of natural language processing to geoscience text data and prospectivity modeling." *Natural Resources Research* 32.4 (2023): 1503-1527. <https://doi.org/10.1007/s11053-023-10216-1>

Lin, Shibin, et al. "Genetic-simulated annealing optimization for surface wave inversion of shear-wave velocity profiles of geotechnical sites." *Computers and Geotechnics* 160 (2023): 105525. <https://doi.org/10.1016/j.compgeo.2023.105525>

Liu, Zhengyu, et al. "The seasonal temperature conundrum for the Holocene." *Science Advances* 11.17 (2025): eadt8950.

Ma, Zhaoyang, et al. "Enhancing the resolution of micro-CT images of rock samples via unsupervised machine learning based on a diffusion model." *SPE Annual Technical Conference and Exhibition?*. SPE, 2023.

<https://doi.org/10.2118/214883-MS>

- Naeini, Ehsan Zabihi, et al. "An integrated deep learning solution for petrophysics, pore pressure, and geomechanics property prediction." *The Leading Edge* 38.1 (2019): 53-59. <https://doi.org/10.1190/tle38010053.1>
- Nathanail, Athanasios. "Geo Fossils-I: A synthetic dataset of 2D fossil images for computer vision applications on geology." *Data in Brief* 48 (2023): 109188. <https://doi.org/10.1016/j.dib.2023.109188>
- Parks, Kevin P., Laurence R. Bentley, and Allan S. Crowe. "Capturing geological realism in stochastic simulations of rock systems with Markov statistics and simulated annealing." *Journal of Sedimentary Research* 70.4 (2000): 803-813. <https://doi.org/10.1306/2DC40939-0E47-11D7-8643000102C1865D>
- Patel, Ashok Kumar, and Snehamoy Chatterjee. "Computer vision-based limestone rock-type classification using probabilistic neural network." *Geoscience Frontiers* 7.1 (2016): 53-60. <https://doi.org/10.1016/j.gsf.2014.10.005>
- Peters, Shanan E., and Michael McClennen. "The Paleobiology Database application programming interface." *Paleobiology* 42.1 (2016): 1-7. doi:10.1017/pab.2015.39
- Peters, Shanan E., Jon M. Husson, and John Czaplewski. "Macrostrat: A platform for geological data integration and deep-time earth crust research." *Geochemistry, Geophysics, Geosystems* 19.4 (2018): 1393-1409. <https://doi.org/10.1029/2018GC007467>
- Raja, Nussaibah B., et al. "Colonial history and global economics distort our understanding of deep-time biodiversity." *Nature ecology & evolution* 6.2 (2022): 145-154. <https://doi.org/10.1038/s41559-021-01608-8>



- Reinhardt, Marcel, et al. "Benchmarking conventional and machine learning segmentation techniques for digital rock physics analysis of fractured rocks." *Environmental Earth Sciences* 81.3 (2022): 71.  
<https://doi.org/10.1007/s12665-021-10133-7>
- Sullivan, Nicholas, et al. "Strategies for the Integration of Astrochronology and Constrained Optimization (conop) in the Southern Ocean." *Geological Society of America Abstracts*. Vol. 54. 2022.
- Sullivan, Nicholas B., et al. "Millennial-scale variability of the Antarctic ice sheet during the early Miocene." *Proceedings of the National Academy of Sciences* 120.39 (2023): e2304152120. <https://doi.org/10.1073/pnas.2304152120>
- Wang, Chengshan, et al. "The Deep-Time Digital Earth program: data-driven discovery in geosciences." *National Science Review* 8.9 (2021): nwab027.  
<https://doi.org/10.1093/nsr/nwab027>
- Wang, Fu, Xinqun Huang, and Tariq Alkhalifah. "Controllable seismic velocity synthesis using generative diffusion models." *Journal of Geophysical Research: Machine Learning and Computation* 1.3 (2024): e2024JH000153.  
<https://doi.org/10.1029/2024JH000153>
- Wang, Yun-Teng, Xiang Zhang, and Xian-Shan Liu. "Machine learning approaches to rock fracture mechanics problems: Mode-I fracture toughness determination." *Engineering Fracture Mechanics* 253 (2021): 107890.  
<https://doi.org/10.1016/j.engfracmech.2021.107890>

- White, William M., Matthew G. Jackson, and Sunna Hardardottir. "Insights into Mantle plume geochemistry from Machine learning." *Geochemistry, Geophysics, Geosystems* 26.1 (2025): e2024GC011870.  
<https://doi.org/10.1029/2024GC011870>
- Xu, Zhenhao, et al. "GeoPredict-LLM: Intelligent tunnel advanced geological prediction by reprogramming large language models." *Intelligent Geoengineering* 1.1 (2024): 49-57.
- Yaqoob, Mohammed, et al. "Advancing paleontology: a survey on deep learning methodologies in fossil image analysis." *Artificial Intelligence Review* 58.3 (2025): 83. <https://doi.org/10.1007/s10462-024-11080-y>
- Ye, Shan. *A Quantitative Investigation of Large Geoscientific Datasets: How Records of Geochronology and Macroevolution Are Distorted by Paleoclimate, Paleoenvironment, and Sediment Preservation*. The University of Wisconsin-Madison, 2022.
- Ye, Shan. "A Sensitivity Test on the Modifiable Areal Unit Problem in the Spatial Aggregation of Fossil Data." *Geosciences* 14.9 (2024): 247.  
<https://doi.org/10.3390/geosciences14090247>
- Ye, Shan, and Shanan E. Peters. "Bedrock geological map predictions for Phanerozoic fossil occurrences." *Paleobiology* 49.3 (2023): 394-413.  
[doi:10.1017/pab.2022.46](https://doi.org/10.1017/pab.2022.46)
- Ye, Shan, et al. "A quantitative assessment of snow shielding effects on surface exposure dating from a western North American  $^{10}\text{Be}$  data

compilation." *Quaternary Geochronology* 76 (2023): 101440.

<https://doi.org/10.1016/j.quageo.2023.101440>

Ye, Shan, et al. "International collaboration in geoscience lags behind other scientific disciplines." *Nature Geoscience* 17.11 (2024): 1068-1071.

<https://doi.org/10.1038/s41561-024-01566-3>

Zhang, Ce, et al. "GeoDeepDive: statistical inference using familiar data-processing languages." *Proceedings of the 2013 ACM SIGMOD International Conference on Management of Data*. 2013.

Zhang, Li, et al. "Machine-learning-based morphological analyses of leaf epidermal cells in modern and fossil ginkgo and their implications for palaeoclimate studies." *Palaeontology* 66.6 (2023): e12684.

Zhou, Peng, et al. "A novel ensemble learning algorithm integrating WRF-CMAQ and downscaling models for hourly estimation of regional air pollution along with vegetation exposure risk detection." *International Journal of Digital Earth* 18.1 (2025): 2509825. <https://doi.org/10.1080/17538947.2025.2509825>

Zhou, Zilong, et al. "Discrimination of rock fracture and blast events based on signal complexity and machine learning." *Shock and Vibration* 2018.1 (2018): 9753028. <https://doi.org/10.1155/2018/9753028>