

UrbanTwin: High-Fidelity Synthetic Replicas of Roadside Lidar Datasets

MUHAMMAD SHAHBAZ^{*}, SHAURYA AGARWAL[†]

[†]University of Central Florida, 4000 Central Florida Blvd, Orlando, FL 32816 USA

CORRESPONDING AUTHOR: Muhammad Shahbaz (e-mail: muhammad.shahbaz@ucf.edu).

ABSTRACT This article presents **UrbanTwin** datasets—high-fidelity, realistic replicas of three public roadside lidar datasets: **LUMPI**, **V2X-Real-IC**, and **TUMTraf-I**. Each **UrbanTwin** dataset contains 10K annotated frames corresponding to one of the public datasets. Annotations include 3D bounding boxes, instance segmentation labels, and tracking IDs for six object classes, along with semantic segmentation labels for nine classes. These datasets are synthesized using emulated lidar sensors within realistic digital twins, modeled based on surrounding geometry, road alignment at lane level, and the lane topology and vehicle movement patterns at intersections of the actual locations corresponding to each real dataset. Due to the precise digital twin modeling, the synthetic datasets are well aligned with their real counterparts, offering strong standalone and augmentative value for training deep learning models on tasks such as 3D object detection, tracking, and semantic and instance segmentation. We evaluate the alignment of the synthetic replicas through statistical and structural similarity analysis with real data, and further demonstrate their utility by training 3D object detection models solely on synthetic data and testing them on real, unseen data. The high similarity scores and improved detection performance, compared to the models trained on real data, indicate that the **UrbanTwin** datasets effectively enhance existing benchmark datasets by increasing sample size and scene diversity. In addition, the digital twins can be adapted to test custom scenarios by modifying the design and dynamics of the simulations. To our knowledge, these are the first digitally synthesized datasets that can replace *in-domain* real-world datasets for lidar perception tasks. **UrbanTwin** datasets are publicly available at <https://dataverse.harvard.edu/dataverse/ucf-ut>.

INDEX TERMS Digital Twin, Roadside Lidar, Synthetic Dataset, Sim2Real, Lidar Perception, 3D Object Detection and Tracking, Segmentation, CARLA Simulation

I. INTRODUCTION

Motivation and Context: The precision and robustness of light detection and ranging (lidar) technology are becoming foundational for the advancement of perception algorithms for intelligent transportation systems (ITS). In this context, high-quality roadside lidar datasets are essential, particularly for training and evaluation of 3D perception algorithms in infrastructure-assisted vehicle environments. Although real-world datasets such as LUMPI [1], V2X-Real [2], TUMTraf-I [3], and others [4]–[8] provide valuable benchmarks, expanding them remains a challenging task that requires substantial human effort, time, and financial resources.

Limitations of Current Datasets and Simulators: Simulation environments offer a scalable approach to generate lidar datasets [10]. Comprehensive open-source simulators such as CARLA [11], DeepDrive [12], and Vista [13] support a wide range of tasks in perception, planning, and control for autonomous driving systems (ADS). This functionality can




FIGURE 1. Lidar data synthesis from realistic digital twins yields close-to-real data. Left: A point cloud frame from real-world V2X-Real [2] dataset. Right: A digital-twin-synthesized point cloud for the same dataset. Can you notice a high similarity?

often be extended to support perception tasks for roadside sensors as well. However, these simulators typically rely on

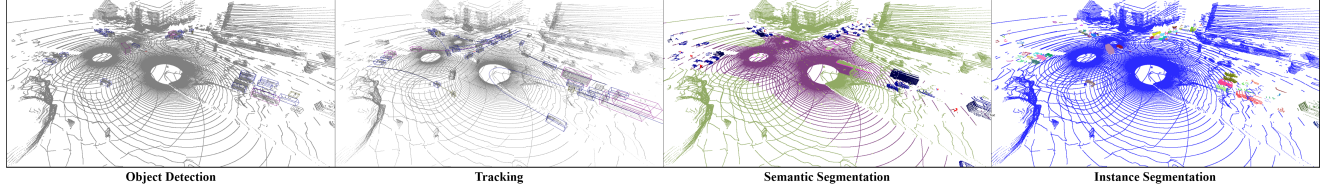


FIGURE 2. UrbanTwin datasets support all four major tasks for lidar-based perception. They provide 3D bounding boxes for object detection, object IDs for tracking, and KITTII [9] style labels for both semantic-level and instance-level segmentation. Each frame includes up to 6 object classes and up to 9 semantic-level categories.

hand-crafted 3D assets and simplified physics assumptions, resulting in simulations that lack alignment with real-world environments and introduce a significant sim-to-real domain gap [14]. As a result, models trained on synthetic data from such simulations often exhibit poor performance when deployed in real-world settings [15].

Digital Twins for Dataset Synthesis: To bridge the gap between synthetic and real data, it is essential to develop simulations that incorporate both the physical structure and behavioral dynamics of real-world environments. In this paper, we present synthetic datasets constructed from high-fidelity digital twins of real-world scenes, based on three established roadside lidar benchmarks: (a) the Leibniz University Multi-perspective Intersection (LUMPI) dataset [1], (b) the Large-scale Dataset for Vehicle-to-Everything Cooperative Perception (V2X-Real) [2], and (c) the TumTraf Intersection (TUMTraf-I) dataset [3]. Our digital twins are carefully modeled to replicate not only physical aspects such as geographic layout and road geometry, but also behavioral characteristics, including sensor specifications and typical traffic maneuver patterns. To enhance the utility of the synthetic datasets, dynamic elements in the simulations, such as the types of road users (cars, trucks, etc.) and traffic flow, are modeled stochastically. This enables the generation of unique yet realistically aligned datasets corresponding to their real-world counterparts.

Empirical Validation of Synthetic Data: We demonstrate that by leveraging high-fidelity structural modeling of real locations using accurate 3D geometry information, including lane-level road features (e.g., height, superelevation), buildings, and vegetation, our digital twins offer a more realistic static representation of the physical environment. Additionally, by incorporating high-level dynamic elements such as typical vehicle maneuver patterns at intersections and matching the sensor specifications of the real roadside lidars, the synthetic datasets achieve stronger alignment with real-world conditions (see Fig. 1). Finally, since these datasets are generated through simulation, they inherently support all four core perception tasks: 3D object detection, tracking, semantic segmentation, and instance segmentation (see Fig. 2).

The digital-twin-synthesized replicas of established roadside lidar datasets exhibit minimal domain gap. Unlike many synthetic datasets used in ITS research, these datasets are purpose-built to closely align with their real-world counter-

parts, making them valuable tools for augmenting and enhancing existing benchmarks. We apply distribution analysis techniques to compare the synthetic datasets with real data.

To further empirically validate the utility of these synthesized replicas, we focus on the 3D object detection task using the LUMPI [1] and V2X-Real [2] datasets. For this evaluation, two established off-the-shelf models, SEED [16] and SECOND [17], are employed. In the LUMPI case, SEED is trained exclusively on digital-twin-synthesized data and compared against another SEED model trained from scratch, under identical settings, on the training subset of the real dataset. Both models are evaluated on the real test subset using the KITTI [18] benchmark.

For the V2X-Real case, SECOND is trained solely on the synthetic dataset and evaluated on the real test set of V2X-Real-IC. The results are compared against benchmark models reported in the original V2X-Real paper. The findings show that models trained on synthetic data perform on par with, and in some cases outperform, models trained on real data—setting a new standard for the utility of synthetic datasets in roadside lidar perception tasks.

To summarize, the key **contributions** of this paper are as follows:

- To the best of our knowledge, this is the first effort to synthesize lidar datasets specifically designed to augment established real-world roadside benchmarks.
- We propose a novel use of realistic digital-twin modeling that integrates both static elements (e.g., geometry and lane-level alignment) and dynamic behaviors (e.g., traffic maneuver patterns) of real-world scenes for accurate data synthesis.
- We demonstrate that the synthesized dataset replicas are closely aligned with their real counterparts through extensive statistical and structural similarity analyses.
- This is the first study to show that models trained entirely on simulation data can match or exceed the performance of those trained on real data for lidar-based 3D object detection tasks.

II. Related Work

Real-world Roadside Lidar Datasets: Recent research has increasingly focused on using lidar technology for sensing road users from an infrastructure perspective, leading to the development of several roadside lidar datasets. In 2021,




FIGURE 3. A Qualitative Comparison of Real vs. Synthetic Data. A visual resemblance can be noticed in point clouds generated through digital-twin based simulations, to the real point clouds gathered via real lidar sensors.

the BAAI-VANJEE dataset [7] was introduced, capturing highway and intersection scenarios across various times of day and weather conditions. In 2022, the IPS300+ dataset [4] was released, notable for featuring over 300 road users per frame, primarily due to the high volume of pedestrians and cyclists at a major intersection in Beijing. That same year, the DAIR-V2X dataset [6] became the first large-scale, multi-view dataset designed for vehicle-infrastructure cooperative driving research. Also in 2022, LUMPI [1] was introduced as the largest dataset by frame count, collected over multiple days and weather conditions. Rope3D [8], while primarily focused on monocular 3D object detection using cameras, incorporated lidar data to improve annotation accuracy. In 2023, the TUMTraf dataset [3]—a successor to the A9 dataset [19]—was released, with a focus on non-pedestrian traffic. The V2X-Real dataset [2], introduced in 2024, was the first large-scale dataset to integrate multiple vehicles and smart infrastructure for V2X cooperative perception. That same year, Int2Sec [20] targeted urban intersections using a digital twin perspective, offering 10 scenes annotated via dual roadside lidars. HoloVIC [21] further expanded the space by providing over 100K synchronized frames with 3D object annotations across multiple holographic intersections. Most recently, in 2025, the R-LiViT dataset [5] was introduced, combining lidar, RGB, and thermal imaging from a roadside viewpoint, with a focus on pedestrians and other vulnerable road users.

Despite this growing body of work, creating real-world labeled lidar datasets remains a challenging and resource-intensive task. It demands substantial human effort, time, and financial investment. The complexity of object shapes and motions, frequent occlusions, and varying backgrounds in point cloud data—particularly from the roadside perspective—make the annotation process labor-intensive and highly dependent on skilled expertise.

Synthetic Roadside Lidar Datasets: The recent surge in roadside lidar datasets reflects a growing interest in infrastructure-centric perception. However, creating large-scale, annotated lidar datasets remains an inherently expensive and labor-intensive process. This limitation restricts the scalability needed for training safety-critical models [22].

Feng et al. [23] demonstrated that introducing simulation methodologies can accelerate research by a factor of 10^3 to 10^5 . In response, several synthetic lidar datasets have been proposed to help overcome these challenges.

In 2022, SynLidar [24] used a custom simulator to synthesize a large synthetic lidar dataset generated using multiple simulated scenes. In the same year, V2X-Sim and V2X-Set [25] datasets simulated comprehensive multi-agent scenarios to generate synchronized camera and lidar data that included roadside units (RSUs) into the mix for cooperative perception tasks. DOLPHINS [26] dataset included six autonomous driving scenarios involving temporarily synchronized sensor data from an ego vehicle. In 2023, the DeepAccident dataset [27] was released, providing 57K frames that include safety-critical scenarios for evaluating accident prediction models. In 2024, SynthmanticLiDAR [28] introduced a CARLA-based simulator tailored for lidar semantic segmentation, producing annotated point clouds aligned with real-world class distributions. TUMTraf Synthetic (TUMTraf-Syn) Dataset [29] included 24,000 images with depth maps, and 2D and 3D annotations in 10 object categories focusing sim2real monocular 3D object detection. Most recently, the SCOPE dataset [30], also introduced in 2024, emphasized diversity—featuring realistic sensor models, physically accurate weather conditions, a catalog of over 40 scenarios, up to 24 collaborative agents, and passive traffic.

It is important to note, however, that these synthetic lidar datasets primarily focus on vehicle-infrastructure cooperative (VIC) driving scenarios. To the best of our knowledge, no synthetic lidar dataset to date has been developed specifically for standalone roadside lidar applications.

Sim-to-Real Gap Mitigation Approaches: Synthetic datasets are often created using simulators that model 3D scenes under user-defined conditions. However, the outputs frequently diverge from real data due to unmodeled environmental and sensor-specific effects, resulting in a noticeable sim-to-real domain gap. Addressing this gap has been a central focus in many recent studies.

Manivasagam et al. [31] developed a paired-scenario methodology for evaluating domain discrepancies by digitally reconstructing real scenes, enabling direct comparisons

between real and simulated lidar data under identical conditions. Their work emphasizes the need to model several physics-based factors, such as multi-echo pulses, motion distortion, and material reflectance, to achieve realism. Similarly, Haider et al. [32] proposed a lidar model incorporating accurate ray-tracing and a complete signal-processing pipeline, validated against real-world measurements. Their results show that sensor imperfections—such as optical losses, electronic noise, and multi-echo behavior—must be accurately modeled, as neglecting these effects significantly reduces simulation fidelity.

In parallel, several data-driven approaches have aimed to improve realism. For example, Haghighi et al. [33] introduced CoLiGen, a generative framework that converts lidar data to depth-reflectance images and uses GANs to translate simulated scans into more realistic point clouds. Domain adaptation methods have also been applied to reduce distributional mismatch. Xiao et al. [24] (SynLiDAR) proposed disentangling point cloud appearance and density differences, leveraging a GAN-based translator to align synthetic data with real-world distributions. More recently, Saltori et al. [34] presented compositional semantic mixing—an unsupervised approach that combines semantic components from synthetic and real-world point clouds using a dual-branch network, significantly enhancing segmentation performance on target data.

Most of these approaches mitigate the sim-to-real gap by applying data-driven techniques after the dataset has already been generated. However, recent studies emphasize the importance of incorporating detailed 3D assets and sensor models during the simulation process itself. Despite this, there remains a lack of synthetic datasets that offer high-fidelity geometry, accurate sensor emulation, and realistic motion dynamics—all critical components for minimizing the domain gap at the source.

Gaps in Existing Work & Motivation: While recent studies and datasets have significantly advanced roadside lidar perception research, several critical gaps remain unaddressed: (a) existing synthetic datasets predominantly target vehicle-infrastructure cooperative (VIC) scenarios, neglecting datasets solely dedicated to roadside lidar applications, (b) existing approaches primarily address sim-to-real gaps through post-hoc, data-driven adaptations rather than foundational improvements in simulation realism itself, and (c) creating real-world labeled lidar datasets remains inherently expensive, labor-intensive, and time-consuming, often requiring substantial human expertise.

To date, synthetic datasets leveraging accurate geometric modeling, detailed sensor characteristics, and realistic motion dynamics are lacking. Motivated by these limitations, this article presents the *UrbanTwin* datasets, a class of high-fidelity synthetic replicas of real-world roadside lidar datasets. By employing detailed digital-twin modeling that encapsulates both static geometry and dynamic traffic behaviors of real-world environments, our aim is to bridge existing

sim-to-real gaps. The resulting datasets not only enhance existing benchmarks but also offer a viable alternative to real-world data for critical lidar-based perception tasks.

III. UrbanTwin Dataset Generation and Description

We present three synthetic roadside lidar datasets: *UrbanTwin-LUMPI* [36], *UrbanTwin-V2X-Real* [37], and *UrbanTwin-TUMTraf-I* [38]. For brevity, these datasets will be referred to using the *UT-* prefix throughout this article. Each synthetic dataset is designed to replicate the core characteristics of its corresponding real-world counterpart—*LUMPI* [1], *V2X-Real* [2], and *TUMTraf-I* [3].

A. Generation Approach

The datasets are generated using the CARLA simulator [11] by running simulations on custom maps constructed as digital twins. These maps are built from publicly available geographic and structural data. Key elements—including surrounding buildings, road geometry (e.g., prominent vegetation, raised medians), intersection layout and dynamics (e.g., vehicle maneuvers and signalization), and sensor placement and specifications (e.g., position, tilt, angular resolution, field of view)—are carefully modeled to ensure spatial and sensory alignment with the original datasets. A high-level overview of the dataset synthesis process is illustrated in Fig. 4.

Environment Construction: The simulation environments were modeled using satellite imagery and hand-tuned measurements of the real locations of the corresponding original datasets. During the design phase, special care was taken to replicate the structure of the road, intersection, and background geometry. The precision of the geometry ensures that the resulting point cloud mirrors the spatial distribution seen in the corresponding real-world captures.

Sensor Modeling: In the simulation, the virtual lidar sensors were configured to match the real sensor specifications from the target datasets. These specifications include the number of channels, angular resolution, field of view, frame rate, point rate, and measurement range. Sensor placement parameters, including lateral offset from center, height, and tilt, were also aligned with real deployment configurations, enabling a fine match in point density distributions.

Dynamic Content and Annotation: The dynamic elements in our datasets, such as types of road-users (cars, trucks, cyclists, etc.), are generated stochastically, and therefore, do not reproduce the real trajectories of the real-world actors. However, their behavior is based on the traffic rules and physics based interactions modeled in our custom maps for CARLA. The simulations include randomized but realistic traffic patterns introducing contrast in object positions, motions, and occlusion scenarios. Each frame is annotated with 3D bounding-boxes, object IDs, and semantic tags supporting tasks such as object detection, tracking, and scene understanding.

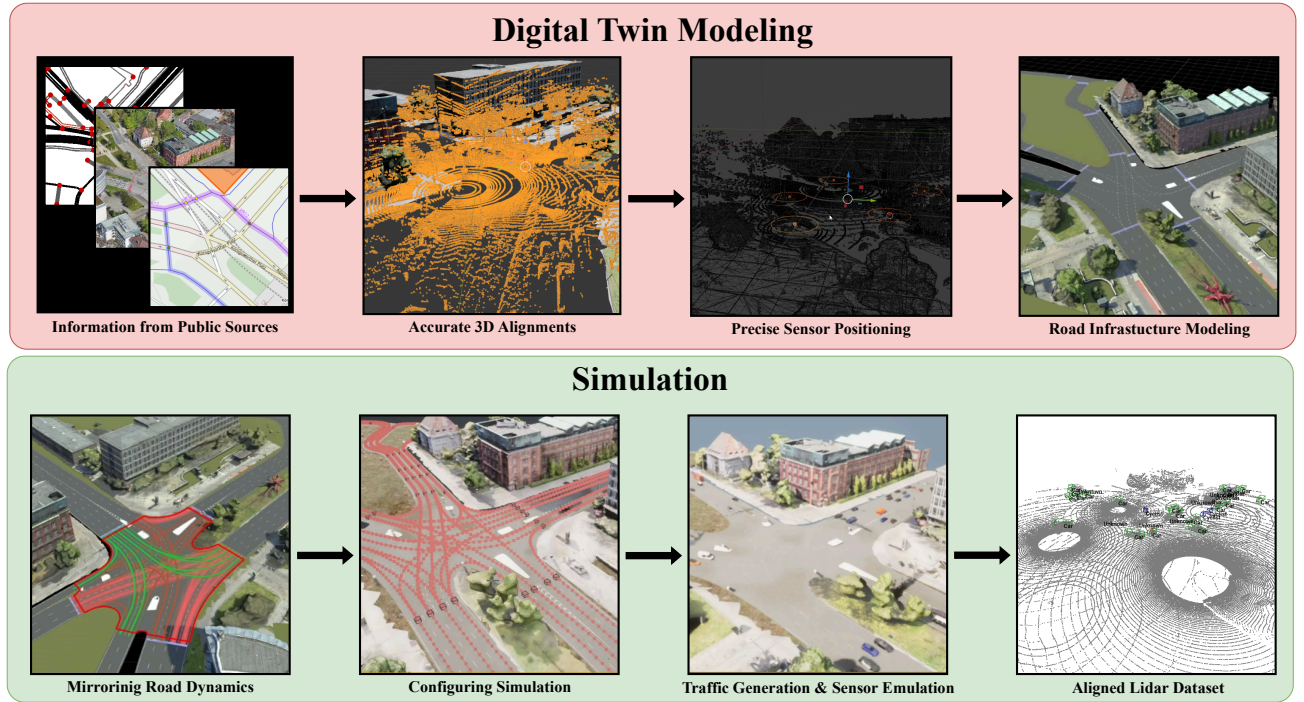


FIGURE 4. Overview of Synthetic Dataset Generation. Top: First, a 3D model of a real-world scene is created utilizing publicly available information, including road network information from OpenStreetMaps [35], satellite imagery, etc. Then, the model is fine-aligned to the real point cloud frame, followed by embedding positional information of the lidar sensors. Finally, the road is constructed. Bottom: Simulation is modeled using real-world dynamics of the traffic, followed by importing all the assets to a custom CARLA map, and traffic is generated stochastically but conforms statistically to the target real dataset. Finally, the point cloud data along with label information is stored.

TABLE 1. An overview of real and digital-twin synthesized replicas of LUMPI [1], V2X-Real [2], and TUMTraf-I [3].

Dataset	Frames	No. of Classes	Object Detection	Tracking	Semantic Segmentation	Instance Segmentation
LUMPI [1]	90K*	7	✓	✓	×	✓
V2X-Real-IC [2]	4.2K	10	✓	✓	×	×
TUMTraf-I [3]	4.8K	10	✓	✓	×	×
UT-LUMPI	10K	6	✓	✓	✓	✓
UT-V2X-Real	10K	6	✓	✓	✓	✓
UT-TUMTraf-I	10K	6	✓	✓	✓	✓

* including both auto-annotated and human-supervised labels.

B. Dataset Description

The synthetic datasets contain 6 classes: Car, Van, Bicycle, Motorcycle, Bus, and Truck. Due to the challenging conformation of pedestrian models in CARLA to real data, all pedestrian classes are omitted for now, and are planned to be added in a future update.

Each synthetic dataset contains 10K frames of intersection focused activity, covering roughly the same area as the target datasets. The datasets include point-cloud data along with rich annotations. An overview of the datasets is presented in Table 1.

IV. Dataset Validation and Utility

In order to assess the fidelity and usefulness of the proposed synthetic datasets, this section details a series of experiments and comparative analyses against their real-world counterparts. The objective is to demonstrate that the synthetic datasets exhibit strong structural and distributional alignment, making them well-suited for training, domain transfer, and data augmentation in roadside lidar-based perception pipelines for intelligent transportation systems (ITS). A qualitative comparison of point clouds from the real and synthetic datasets is shown in Fig. 3.

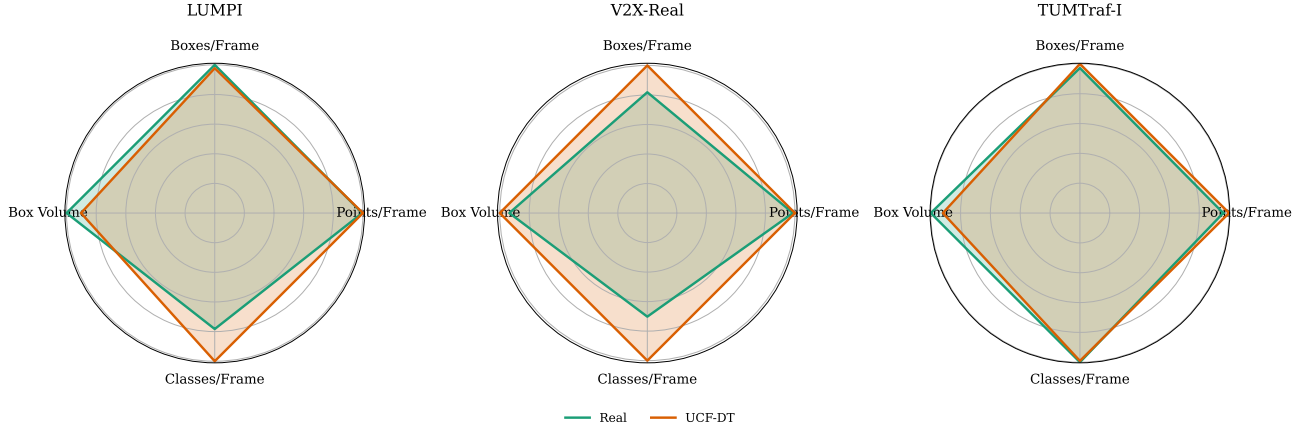


FIGURE 5. Normalized Frame-Level Means for 4 Key Metrics. Left: LUMPI Dataset, Middle: V2X-Real, Right: TUMTraf-I. The synthetic datasets are carefully generated to match points per frame and boxes (objects) per frame. However, to make the class distribution more even but still comparable to the original datasets' classes, synthetic datasets contain more categories of objects per frame.

A. Structural and Distributional Similarity

We begin by evaluating the structural similarity between the synthetic and real datasets using a set of quantitative metrics. These metrics assess distributional alignment within a unified $80 \times 80 \times 10$ meter³ region, approximately centered around the intersection area, to ensure a fair comparison across datasets. The total number of frames used for comparison varies according to the size of each real dataset. For LUMPI, *Measurement4* is used containing 8120 frames. For V2X-Real, data from an infrastructural lidar from the most completed train set *V2X-Real-Lidar-Cameras* is used, that contains 4169 frames. And for TUMTraf-I, the contiguous subset *R2* sequence *03* is used containing 1033 frames.

The comparison is based on metrics that capture scene complexity (average number of objects per frame), point density, object size (bounding box volume), and object class distribution. A summary of these statistics is presented in Fig. 5, which shows normalized frame-level means for all of these metrics. A high degree of overlap between the synthetic and real dataset plots indicates that the synthetic datasets closely match the real ones in terms of spatial, object, and class-level distributions. To further assess the alignment between synthetic and real datasets, we analyze each dataset individually, comparing their spatial structure, object composition, and statistical properties.

LUMPI Dataset: The LUMPI dataset is a large-scale roadside lidar dataset captured from Königsworther Platz intersection, located in Hannover, Germany. It contains six classes, that are, *person*, *car*, *bicycle*, *motorcycle*, *bus*, and *truck*. An *unknown* class is also added for non-background miscellaneous objects. The synthetic counterpart, UT-LUMPI is constructed to mimic LUMPI's spatial layout and sensor specifications. As shown in the block comparison in Fig. 6, the UT-LUMPI dataset replicates the original's structure closely.

On average, 49.29 objects are present in the original dataset in an $80 \times 80 \times 10$ meter³ region centered at

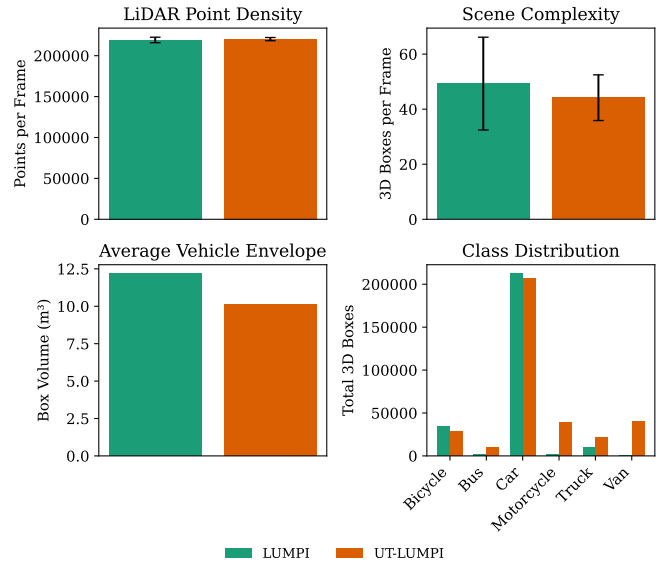


FIGURE 6. LUMPI vs. UT-LUMPI: Comparison via point density, scene complexity, bounding-box size, and class distribution metrics.

intersection area. This is closely matched in the synthetic replica where that average is 44.17. Similarly, mean points per frame in synthetic data equate 220,297.02, matching closely to the average 219,265.08 points in real data. The mean bounding-box volume (10.13 meter³) in simulation dataset also resembles to human-annotated boxes (12.17 meter³). The histogram in the bottom-right panel presents a more even class distribution for *car* and *bicycle* classes. The under represented classes include *motorcycle*, *van*, *bus*, and *truck* where the frequency is increased intentionally to create a more generalized dataset. Though the synthetic data does not contain *person* class, the simulation pipeline supports inclusion of additional classes in future extensions.

V2X-Real Dataset: Originally, the V2X-Real dataset emphasizes connected vehicle scenarios; however, for the sake

of this article’s focus, only roadside lidar from the south-east corner of Westwood Plaza x Charles E. Young Dr South intersection is considered, which is located within the UCLA campus in Los Angeles, California. This subset is part of the V2X-Real Infrastructure Centric (IC) dataset. It contains 10 classes: *pedestrian*, *scooter*, *motorcycle*, *bicycle*, *truck*, *van*, *barrier*, *box truck*, and *bus*. To keep our synthetic dataset consistent with our other synthetic replicas, the number of classes is kept the same, while ensuring that the synthetic data still matches the real data distributionally. The block metrics shown in Fig. 7 confirm a strong structural match between V2X-Real and UT-V2X-Real.

The mean number of points per frame in the synthetic UT-V2X-Real dataset is 53,560.59, closely matching the 50,666.87 points per frame in the real dataset. There fewer objects per frame on average (9.24) in real dataset, reflecting the relatively smaller intersection size compared to LUMPI. In contrast, the synthetic dataset averages 13.88 objects per frame, a figure increased to better represent underrepresented classes. The mean bounding-box volumes are, respectively, 21.80 and 26.52 in the synthetic and real datasets. While UT-V2X-Real includes only six object classes, compared to ten in the real dataset, it achieves a more balanced object distribution across classes. As in UT-LUMPI, pedestrian subtypes are excluded from the simulation to avoid domain inconsistencies caused by CARLA’s current limitations in human modeling.

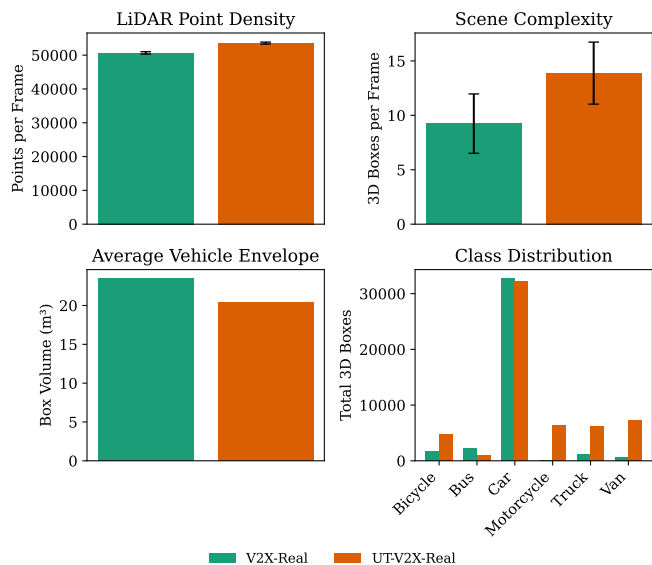


FIGURE 7. V2X-Real vs. UT-V2X-Real: Comparison via point density, scene complexity, bounding-box size, and class distribution metrics.

TUMTraF-I Dataset: TUMTraF-I is a more compact dataset focused on a single intersection with moderate traffic activity. Like V2X-Real, it consists of multiple subsets. In this article, we focus on the R2 sequence 03 subset, which provides labeled intersection lidar data. The corresponding synthetic dataset, UT-TUMTraF-I, is constructed to replicate the

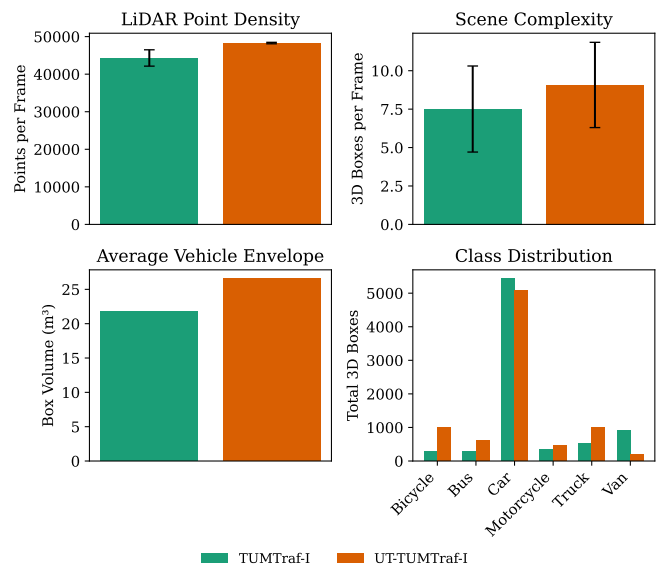


FIGURE 8. TUMTraF-I vs UT-TUMTraF-I: Comparison via point density, scene complexity, bounding-box size, and class distribution metrics.

physical layout of the target location—the Garching bei München intersection in Germany. The simulated sensors are also configured to match the specifications of the real sensors used in the original dataset. Structural similarity between the real and synthetic versions is illustrated in Fig. 8, where the metrics show a close match across all frame-level dimensions.

The synthetic dataset contains an average of 48,282.18 points per frame, closely aligning with the 44,312.94 points per frame observed in the original dataset. While the original dataset includes an average of 7.5 objects per frame, this number was slightly increased to 9 objects per frame in the synthetic version to better represent previously underrepresented categories. The mean bounding box volume in the synthetic dataset is 26.52 meters³, also comparable to the real dataset’s average of 21.80 meters³.

B. Utility in Perception Models

The high-fidelity synthetic replicas are designed not only to provide realistic simulations of real-world roadside lidar datasets but also to serve as practical resources for training and testing 3D perception models. The dataset labels are provided in a modified OpenPCDet [39] format, which includes object position (x, y, z), size (dx, dy, dz), and rotation (around the upward z -axis), with an additional column to store the *object_id* for use in tracking algorithm research. Segmentation labels follow the SemanticKITTI *.label* format [9], supporting scene understanding tasks.

All synthetic datasets follow a consistent point cloud and annotation format to ensure ease of use. Owing to their close alignment with real-world counterparts, these synthetic datasets can be used both as high-quality augmentation sources and as standalone datasets for training and evalu-

ation. To complement the structural and statistical analyses presented earlier, we now assess the practical utility of the synthetic datasets through a downstream perception task.

Case Study - 3D Object Detection: To demonstrate real-world applicability, we evaluate a common perception task—3D object detection using the synthetic datasets. The objective of this case study is not to benchmark model performance against state-of-the-art methods or to analyze detection architectures in detail. Rather, it serves as a validation exercise to assess the quality of point clouds, labels, and the overall training utility of the UT-datasets.

To this end, we train two off-the-shelf deep 3D object detectors for the *car* category, SEED [16] and SECOND [17], on the synthetic UT-LUMPI and UT-V2X-Real datasets, respectively, and evaluate their performance on the corresponding real test sets from LUMPI and V2X-Real.

The experimentation is divided into two parts. 1) In the first setup, SEED is trained on the 80% training split of the real LUMPI dataset and evaluated on the remaining 20% test set. An identical SEED model—with the same architecture, hyperparameters, and training procedure—is then trained from scratch on the training set of the synthetic UT-LUMPI dataset and evaluated on the same real LUMPI test set. This controlled setup ensures that any observed performance differences can be attributed to the training dataset rather than model-specific factors. 2) In the second setup, SECOND is trained for 56 epochs using the 80% training split (8,000 frames) of the synthetic UT-V2X-Real dataset. The trained model is then evaluated on the official V2X-Real-IC test set and compared against benchmark results reported in the original V2X-Real paper.

This evaluation is designed to demonstrate the effectiveness of our synthetic datasets in real-world benchmark settings, even when no real training data is used. Importantly, the goal is not to analyze why the trained models may outperform existing baselines, but rather to provide empirical validation of the synthetic datasets’ quality and their ability to generalize to real-world data.

LUMPI vs. UT-LUMPI: For this evaluation, the *Measurement4* is used. This subset, containing 8,120 frames, is further split 80/20, with 6,496 frames used for training and 1,624 kept for testing of the models. In the synthetic dataset, a subset of the first 10,000 frames is taken and is split similarly, 80/20. The larger synthetic training set is intentional, highlighting the advantage of simulation: large volumes of labeled data can be generated at negligible cost, enabling more extensive training. In our experiments, SEED is trained using identical architecture and training hyperparameters. The results, evaluated on the same 1,624 real frames, are presented in Fig. 9.

Surprisingly, the synthetic-trained model outperformed the real-trained counterpart, despite being evaluated on real annotations. This suggests that UT-LUMPI not only captures the structural complexity of the real dataset but may also offer greater consistency in labeling. The improved perfor-

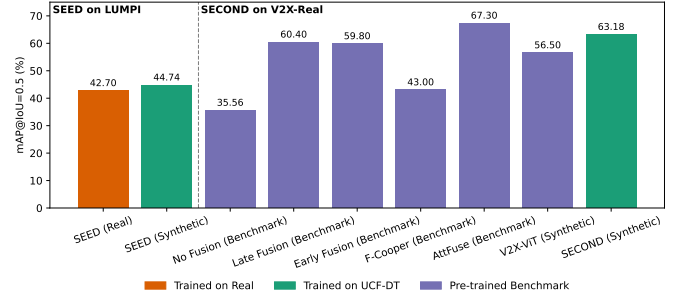


FIGURE 9. Comparison of 3D Object Detection Performance for Car Category on Real Test Sets for Models Trained on Synthetic Datasets. Left: SEED trained on UT-LUMPI outperforms its real-trained counterpart, validating the utility of simulation-generated annotations. Right: SECOND, trained solely on synthetic UT-V2X, surpasses many reported baselines on V2X-Real, highlighting the effectiveness of digital-twin-synthesized replicas for generalization.

mance can likely be attributed to the precision of simulation-generated annotations. In simulations, 3D bounding boxes are generated deterministically based on exact geometric information, whereas human-annotated labels may vary due to occlusions, annotator subjectivity, or limitations of labeling tools. While the absolute gain in mAP is modest, the relative improvement highlights the quality and training utility of the synthetic data.

V2X-Real vs. UT-V2X-Real: For V2X-Real, we evaluate the generalization capacity of the synthetic dataset by training the SECOND model exclusively on 8,000 synthetic samples from UT-V2X and compare the results against published benchmarks from the original paper.

The model achieves Average Precision (AP) of 63.18@3D IoU=0.5 for the *car* class, surpassing most of the previously reported benchmarks in the original V2X-Real paper, even though it was trained without any real data. These results further validate the potential of UT-V2X as a training source, capable of supporting high-performance detection in real-world deployment.

Scenario Augmentation and Future Support: The modular design of the simulation pipeline allows for easy scenario augmentation, such as rare-object injection, weather variation, and motion perturbations. While the current release omits pedestrian-related classes due to known limitations in CARLA’s ability to model human behavior accurately, the architecture is fully compatible with their future inclusion once more realistic pedestrian models become available.

V. Implications on Research and Practice

The UrbanTwin datasets have significant implications for both research and real-world deployment in the domain of roadside lidar perception.

Reducing Cost and Human Effort in Dataset Creation: From a research perspective, they address a critical limitation: the scarcity and high cost of annotated real-world lidar data. For instance, Amazon SageMaker Ground Truth

services cost approximately \$15,000 for labeling 10,000 point cloud frames [40]—a relatively modest volume by today’s standards. By comparison, the KITTI object detection benchmark, one of the earliest and smallest, contains around 15,000 frames split between training and testing. Modern roadside lidar datasets are much larger: V2X-Real comprises approximately 33,000 lidar frames, while LUMPI contains nearly 90,000 frames with a mix of semi-automated and fully-supervised annotations.

Creating these large-scale datasets demands not only substantial financial investment but also significant human effort and time. For example, the authors of LUMPI report spending 555 hours of expert annotation time to complete their dataset. The scale, cost, and duration required to construct such benchmarks limit their scalability and hinder the widespread development and reliable deployment of lidar-based perception systems.

By offering high-fidelity synthetic replicas of existing lidar datasets at a fraction of the cost and time, UrbanTwin enables broad experimentation across key perception tasks, including 3D object detection, tracking, semantic segmentation, and instance segmentation. Furthermore, the modular simulation framework allows us to extend the UT datasets in future releases to include rare or hazardous scenarios that are difficult or unsafe to capture in the real world. These augmentations can help researchers develop models that generalize to edge cases, ultimately improving the robustness and reliability of lidar-based perception systems in practice.

Simulation Fidelity and Cross-Task Utility: The UrbanTwin datasets represent the first effort to leverage a digital-twin modeling approach for data synthesis, incorporating both geometric and dynamic fidelity to real-world settings. In contrast to prior simulation-based methods—many of which rely on fully synthetic environments and hand-crafted assets lacking realism in structure and behavior—UrbanTwin significantly reduces the sim-to-real gap.

Our experiments on the 3D object detection task demonstrate that off-the-shelf models trained on UrbanTwin datasets can be directly transferred to real-world data. This opens up several practical opportunities, from augmenting existing datasets to improve sample and scene diversity, to enabling training for new, unseen locations.

Moreover, these synthetic datasets are applicable to additional perception tasks. For instance, the UT-V2X-Real dataset can be used to train models for semantic or instance segmentation on real-world data—a task unsupported by the original V2X-Real dataset, which lacks segmentation annotations.

Accurate Labeling and New Research Opportunities: In addition to modeling fidelity and cross-task applicability, another key strength of UrbanTwin lies in the quality and consistency of its labels.

Because the UrbanTwin datasets are simulation-generated, they provide consistently accurate annotations, in

contrast to human-supervised labeling processes, which may introduce bias or inconsistency. This significantly reduces the effort required to clean and verify datasets, enabling rapid benchmarking and algorithm development at a scale previously constrained by human resources.

Moreover, the availability of accurately modeled digital twins opens up new avenues for methodological innovation—particularly in sim-to-real transfer learning, domain adaptation, and multi-task learning frameworks that span object detection, segmentation, and tracking.

VI. Conclusion & Future Work

This paper introduced three high-fidelity synthetic roadside lidar datasets, UT-LUMPI, UT-V2X-Real, and UT-TUMTraf-I, constructed using a digital-twin-based pipeline to replicate the physical layout and sensor properties of real-world deployments. Unlike generic synthetic datasets, our approach achieves close structural, statistical, and sensory alignment with real data. Through distributional analysis and object detection case studies, we demonstrated that models trained solely on synthetic data generalize well to real-world benchmarks, in some cases outperforming models trained on human-annotated datasets. These results highlight the utility of UrbanTwin datasets as both augmentation and standalone training sources. By bridging the sim-to-real gap in roadside lidar perception, UrbanTwin offers a scalable, cost-effective resource for both research and deployment in intelligent transportation systems. The modular simulation framework supports extensibility to new classes, environments, and annotation types. Future work will focus on integrating pedestrian and VRU classes, expanding validation across tracking, segmentation, and sensor fusion tasks, and creating synthetic replicas for additional public lidar datasets as part of the UCF Digital Twin initiative.

References

- [1] S. Busch, C. Koetsier, J. Axmann, and C. Brenner, “Lumpi: The leibniz university multi-perspective intersection dataset,” in *2022 IEEE Intelligent Vehicles Symposium (IV)*, IEEE, 2022, pp. 1127–1134.
- [2] H. Xiang, Z. Zheng, X. Xia, *et al.*, “V2x-real: A large-scale dataset for vehicle-to-everything cooperative perception,” in *European Conference on Computer Vision*, Springer, 2024, pp. 455–470.
- [3] W. Zimmer, C. Creß, H. T. Nguyen, and A. C. Knoll, “Tumtraf intersection dataset: All you need for urban 3d camera-lidar roadside perception,” in *2023 IEEE 26th International Conference on Intelligent Transportation Systems (ITSC)*, IEEE, 2023, pp. 1030–1037.
- [4] H. Wang, X. Zhang, Z. Li, *et al.*, “Ips300+: A challenging multi-modal data sets for intersection perception system,” in *2022 International Conference on Robotics and Automation (ICRA)*, IEEE, 2022, pp. 2539–2545.

- [5] J. Mirlach, L. Wan, A. Wiedholz, H. E. Keen, and A. Eich, "R-livit: A lidar-visual-thermal dataset enabling vulnerable road user focused roadside perception," *arXiv preprint arXiv:2503.17122*, 2025.
- [6] H. Yu, Y. Luo, M. Shu, et al., "Dair-v2x: A large-scale dataset for vehicle-infrastructure cooperative 3d object detection," in *Proceedings of the IEEE/CVF Conference on Computer Vision and Pattern Recognition*, 2022, pp. 21 361–21 370.
- [7] D. Yongqiang, W. Dengjiang, C. Gang, et al., "Baai-vankee roadside dataset: Towards the connected automated vehicle highway technologies in challenging environments of china," *arXiv preprint arXiv:2105.14370*, 2021.
- [8] X. Ye, M. Shu, H. Li, et al., "Rope3d: The roadside perception dataset for autonomous driving and monocular 3d object detection task," in *Proceedings of the IEEE/CVF Conference on Computer Vision and Pattern Recognition*, 2022, pp. 21 341–21 350.
- [9] J. Behley, M. Garbade, A. Milioto, et al., "Semantickitti: A dataset for semantic scene understanding of lidar sequences," in *Proceedings of the IEEE/CVF international conference on computer vision*, 2019, pp. 9297–9307.
- [10] Y. Li, W. Yuan, S. Zhang, et al., "Choose your simulator wisely: A review on open-source simulators for autonomous driving," *IEEE Transactions on Intelligent Vehicles*, 2024.
- [11] A. Dosovitskiy, G. Ros, F. Codevilla, A. Lopez, and V. Koltun, "Carla: An open urban driving simulator," in *Conference on robot learning*, PMLR, 2017, pp. 1–16.
- [12] D. Team, *Deepdrive: A simulator that allows anyone with a pc to push the state-of-the-art in self-driving*, 2020.
- [13] A. Amini, T.-H. Wang, I. Gilitschenski, et al., "Vista 2.0: An open, data-driven simulator for multimodal sensing and policy learning for autonomous vehicles," in *2022 International Conference on Robotics and Automation (ICRA)*, IEEE, 2022, pp. 2419–2426.
- [14] S. Manivasagam, S. Wang, K. Wong, et al., "Lidar-sim: Realistic lidar simulation by leveraging the real world," in *Proceedings of the IEEE/CVF Conference on Computer Vision and Pattern Recognition*, 2020, pp. 11 167–11 176.
- [15] D. Dworak, F. Ciepiela, J. Derbis, I. Izzat, M. Kormorkiewicz, and M. Wójcik, "Performance of lidar object detection deep learning architectures based on artificially generated point cloud data from carla simulator," in *2019 24th International Conference on Methods and Models in Automation and Robotics (MMAR)*, 2019, pp. 600–605. DOI: 10.1109/MMAR.2019.8864642.
- [16] Z. Liu, J. Hou, X. Ye, T. Wang, J. Wang, and X. Bai, "Seed: A simple and effective 3d detr in point clouds," in *European Conference on Computer Vision*, Springer, 2024, pp. 110–126.
- [17] Y. Yan, Y. Mao, and B. Li, "Second: Sparsely embedded convolutional detection," *Sensors*, vol. 18, no. 10, p. 3337, 2018.
- [18] A. Geiger, P. Lenz, C. Stiller, and R. Urtasun, "Vision meets robotics: The kitti dataset," *The international journal of robotics research*, vol. 32, no. 11, pp. 1231–1237, 2013.
- [19] C. Creß, W. Zimmer, L. Strand, et al., "A9-dataset: Multi-sensor infrastructure-based dataset for mobility research," in *2022 IEEE Intelligent Vehicles Symposium (IV)*, IEEE, 2022, pp. 965–970.
- [20] M. Tang, D. Yu, P. Li, et al., "A multi-scene roadside lidar benchmark towards digital twins of road intersections," *ISPRS Annals of the Photogrammetry, Remote Sensing and Spatial Information Sciences*, vol. 10, pp. 341–348, 2024.
- [21] C. Ma, L. Qiao, C. Zhu, et al., "Holovic: Large-scale dataset and benchmark for multi-sensor holographic intersection and vehicle-infrastructure cooperative," in *Proceedings of the IEEE/CVF Conference on Computer Vision and Pattern Recognition*, 2024, pp. 22 129–22 138.
- [22] N. Kalra and S. M. Paddock, "Driving to safety: How many miles of driving would it take to demonstrate autonomous vehicle reliability?" *Transportation research part A: policy and practice*, vol. 94, pp. 182–193, 2016.
- [23] S. Feng, H. Sun, X. Yan, et al., "Dense reinforcement learning for safety validation of autonomous vehicles," *Nature*, vol. 615, no. 7953, pp. 620–627, 2023.
- [24] A. Xiao, J. Huang, D. Guan, F. Zhan, and S. Lu, "Transfer learning from synthetic to real lidar point cloud for semantic segmentation," in *Proceedings of the AAAI conference on artificial intelligence*, vol. 36, 2022, pp. 2795–2803.
- [25] Y. Li, D. Ma, Z. An, et al., "V2x-sim: Multi-agent collaborative perception dataset and benchmark for autonomous driving," *IEEE Robotics and Automation Letters*, vol. 7, no. 4, pp. 10914–10921, 2022.
- [26] R. Mao, J. Guo, Y. Jia, Y. Sun, S. Zhou, and Z. Niu, "Dolphins: Dataset for collaborative perception enabled harmonious and interconnected self-driving," in *Proceedings of the Asian Conference on Computer Vision*, 2022, pp. 4361–4377.
- [27] T. Wang, S. Kim, J. Wenxuan, et al., "Deepaccident: A motion and accident prediction benchmark for v2x autonomous driving," in *Proceedings of the AAAI Conference on Artificial Intelligence*, vol. 38, 2024, pp. 5599–5606.
- [28] J. Montalvo, P. Carballeira, and Á. García-Martín, "Synthmanticlidar: A synthetic dataset for semantic segmentation on lidar imaging," in *2024 IEEE In-*

- ternational Conference on Image Processing (ICIP), IEEE, 2024, pp. 137–143.
- [29] X. Zhou, D. Fu, W. Zimmer, *et al.*, “Warm-3d: A weakly-supervised sim2real domain adaptation framework for roadside monocular 3d object detection,” *arXiv preprint arXiv:2407.20818*, 2024.
 - [30] J. Gamberding, S. Teufel, P. Schulz, S. Amann, J.-P. Kirchner, and O. Bringmann, “Scope: A synthetic multi-modal dataset for collective perception including physical-correct weather conditions,” *arXiv preprint arXiv:2408.03065*, 2024.
 - [31] S. Manivasagam, I. A. Bârsan, J. Wang, Z. Yang, and R. Urtasun, “Towards zero domain gap: A comprehensive study of realistic lidar simulation for autonomy testing,” in *Proc. IEEE/CVF Int. Conf. on Computer Vision (ICCV)*, 2023.
 - [32] A. Haider, M. Pigniczki, M. H. Köhler, *et al.*, “Development of high-fidelity automotive lidar sensor model with standardized interfaces,” *Sensors*, vol. 22, no. 19, p. 7556, 2022. DOI: 10.3390/s22197556.
 - [33] H. Haghighi, M. Dianati, V. Donzella, and K. Debatista, “CoLiGen: A unified generative framework for realistic lidar simulation in autonomous driving,” *IEEE Trans. Intell. Vehicles*, 2024.
 - [34] C. Saltori, F. Galasso, G. Fiameni, N. Sebe, F. Poiesi, and E. Ricci, “Compositional semantic mix for domain adaptation in point cloud segmentation,” *IEEE Trans. Pattern Anal. Mach. Intell.*, 2024.
 - [35] OpenStreetMap contributors, *Planet dump* retrieved from <https://planet.osm.org>, <https://www.openstreetmap.org>, 2017.
 - [36] M. Shahbaz and S. Agarwal, *UT-LUMPI*, version V1, 2025. DOI: 10.7910/DVN/D9SSWD. [Online]. Available: <https://doi.org/10.7910/DVN/D9SSWD>.
 - [37] M. Shahbaz and S. Agarwal, *UT-V2X-Real-IC*, version V2, 2025. DOI: 10.7910/DVN/N6N4UR. [Online]. Available: <https://doi.org/10.7910/DVN/N6N4UR>.
 - [38] M. Shahbaz and S. Agarwal, *UT-TUMTraf-I*, version V2, 2025. DOI: 10.7910/DVN/D21HNZ. [Online]. Available: <https://doi.org/10.7910/DVN/D21HNZ>.
 - [39] O. D. Team, *Openpcdet: An open-source toolbox for 3d object detection from point clouds*, <https://github.com/open-mmlab/OpenPCDet>, 2020.
 - [40] *Aws pricing calculator - amazon sagemaker ground truth*, <https://calculator.aws/#/createCalculator/SageMakerGroundTruth>, Accessed: 2025-05-14.



Muhammad Shahbaz is passionate about interdisciplinary research across Advanced Computer Vision and AI and their applications in the field of intelligent transportation systems and intelligent robotics. He received the B.S. in computer science degree from Pir Mehr Ali Shah Arid Agriculture University Rawalpindi, and M.S. degree in computer science from the Pakistan Institute of Engineering and Applied Sciences, Islamabad, Pakistan. Since 2021, he is pursuing Ph.D. in Civil Engineering at University of Central Florida, USA. His primary focus during Ph.D. spanned efficient and effective 3D perceptions systems for Intelligent Transportation Systems using high-fidelity simulation and multi-modal sensor fusion.



SHAURYA AGARWAL (Senior Member, IEEE) is currently an Associate Professor in the Civil, Environmental, and Construction Engineering Department at the University of Central Florida. He is the founding director of the Urban Intelligence and Smart City (URBANITY) Lab, Director of the Future City Initiative at UCF, and serves as the coordinator for Smart Cities Masters program at UCF. He was previously (2016-18) an Assistant Professor in the Electrical and Computer Engineering Department at California State University, Los Angeles. He completed his post-doctoral research at New York University (2016) and his Ph.D. in Electrical Engineering from the University of Nevada, Las Vegas (2015). His B.Tech. degree is in ECE from the Indian Institute of Technology (IIT), Guwahati. His research focuses on interdisciplinary areas of cyber-physical systems, smart and connected transportation, and connected and autonomous vehicles. Passionate about cross-disciplinary research, he integrates control theory, information science, data-driven techniques, and mathematical modeling in his work. As of May 2025, he has published a book, over 37 peer-reviewed journal publications, and multiple conference papers. His work has been funded by several private and government agencies. He is a *senior member* of IEEE and serves as an *Associate Editor* of IEEE Transactions on Intelligent Transportation Systems.