

Maximizing UAV Cellular Connectivity with Reinforcement Learning for BVLoS Path Planning

Mehran Behjati

Research Centre for Human-Machine
Collaboration (HUMAC),
Faculty of Engineering and
Technology, Sunway University,
Bandar Sunway, Selangor, Malaysia
mehranb@sunway.edu.my

Rosdiadee Nordin

Faculty of Engineering and
Technology, Sunway University,
Bandar Sunway, Selangor, Malaysia
rosdiadeen@sunway.edu.my

Nor Fadzilah Abdullah

Wireless Research@UKM,
Department of Electrical, Electronic,
and Systems Engineering
Universiti Kebangsaan Malaysia
Bangi, Malaysia
fadzilah.abdullah@ukm.edu.my

Abstract—This paper presents a reinforcement learning (RL)-based approach for path planning of cellular-connected unmanned aerial vehicles (UAVs) operating beyond visual line of sight (BVLoS). The objective is to minimize travel distance while maximizing the quality of cellular link connectivity by considering real-world aerial coverage constraints and employing an empirical aerial channel model. The proposed solution employs RL techniques to train an agent, using the quality of communication links between the UAV and base stations (BSs) as the reward function. Simulation results demonstrate the effectiveness of the proposed method in training the agent and generating feasible UAV path plans. The proposed approach addresses the challenges due to limitations in UAV cellular communications, highlighting the need for investigations and considerations in this area. The RL algorithm efficiently identifies optimal paths, ensuring maximum connectivity with ground BSs to ensure safe and reliable BVLoS flight operation. Moreover, the solution can be deployed as an offline path planning module that can be integrated into future ground control systems (GCS) for UAV operations, enhancing their capabilities and safety. The method holds potential for complex long-range UAV applications, advancing the technology in the field of cellular-connected UAV path planning.

Keywords—UAV, Drone, Cellular-Connected UAVs, Path Planning, Reinforcement Learning, BVLOS

I. INTRODUCTION

Unmanned aerial vehicles (UAVs), commonly known as drones, are gaining significant momentum in various applications such as inspection, surveillance, package delivery, and agriculture [1, 2]. With their 3D mobility, versatility, and potential for line-of-sight (LoS) communications, UAVs are considered pivotal in the integration of 5G and 6G networks. However, most drone operations are currently limited to the visual line-of-sight of pilots, and the next phase of drone technology aims to enable flights beyond the visual line of sight (BVLOS). To achieve BVLOS operations, reliable communication links are essential for control and command (C&C) as well as payload communications.

Integrating UAVs into cellular networks has been approached through two main strategies: UAV-assisted wireless communications, where dedicated UAVs provide wireless connectivity to devices with limited infrastructure coverage, and cellular-connected UAV, where UAVs are connected to cellular networks as aerial user equipments (UEs) [3]. Cellular-connected UAVs have emerged as a promising solution, providing ubiquitous and cost-effective communication links for UAVs. However, the design of cellular networks predominantly caters to terrestrial users, resulting in challenges and constraints when providing aerial

coverage [4]. Overcoming these challenges and ensuring robust, reliable, and limitless wireless connectivity for UAVs have become crucial research areas in beyond 5G and 6G communications [5, 6].

Path planning plays a pivotal role in UAV missions, as it involves finding an optimal route from a starting point to a destination, either prior to or during the flight. Path planning methods can be classified into global (offline) and local (online) methods [7]. Global path planning determines a globally optimal path in a known environment, while local path planning handles unknown or dynamic environments by equipping drones with onboard sensors and real-time decision-making capabilities. The selection of path planning approaches depends on factors such as reliability, available resources, information, and computational complexity of the methods.

To optimize path planning for UAVs, various intelligent optimization algorithms have been utilized, including the ant colony algorithm, firefly algorithm, artificial bee colony, genetic algorithm, particle swarm optimization, and whale optimization algorithm [8]. Additionally, deep reinforcement learning (RL) techniques, such as Q-learning, have shown promise in real-time drone path planning in unknown and dynamic environments [9, 10]. Recent studies have focused on path planning for cellular-connected UAVs, employing advanced techniques such as [11-13]. These approaches include an RL-based model that combines the A* algorithm to plan routes for UAVs while maintaining connectivity with BSs [11]. Another method utilizes deep RL to optimize a 3D path planning algorithm in complex airspace, achieving threat avoidance, smooth paths, and fuel efficiency [12]. Additionally, a path design algorithm based on reinforcement learning is proposed to minimize mission completion time and ensure strong cellular network connectivity [13]. Experimental and simulation results confirm the effectiveness, feasibility, and practicality of these approaches in UAV path planning.

However, further research is needed in path planning to enhance the safety of UAVs, particularly in BVLOS operations. While intelligent optimization algorithms offer potential solutions, they face challenges such as premature convergence and susceptibility to local optima, especially in complex and high-dimensional problems. Moreover, limited studies have addressed the optimization of UAV path planning considering cellular communication objectives and constraints, resulting in a gap in proposing optimization methods that account for the practical limitations of terrestrial cellular networks. Therefore, it is essential to explore innovative approaches that leverage reinforcement learning and address these research gaps to advance UAV path planning techniques.

This work is funded by Collaborative Research in Engineering, Science, and Technology (CREST) under grant number T23C2-19.

This paper aims to bridge these gaps by proposing a reinforcement learning-based technique to optimize UAV path planning while simultaneously minimizing travel distance and maximizing the quality of wireless connectivity between UAVs and existing terrestrial cellular networks. The research objective is to investigate the viability of employing advanced tools like reinforcement learning to optimize flight path planning and enhance the provision of reliable wireless communication coverage for cellular-connected UAV operations.

The contributions of this paper are as follows:

- Proposing a RL-based technique for UAV path planning considering aerial coverage constraints imposed by cellular networks.
- Developing a grid map-based environment model and employing RL to train the agent and derive optimal policies.
- Analyzing the performance and effectiveness of the proposed method through simulation experiments.
- Discussing the implications and potential future work in leveraging cellular networks for UAV communications.
- Introducing a solution that can be deployed as the offline path planning module, facilitating its integration into future ground control systems (GCS) for UAV operations.

The remainder of this paper is organized as follows. Section II presents the details of the proposed method. Section III presents simulation results and discussions. Finally, Section IV concludes the paper and provides insights into future research directions.

II. METHODOLOGY

The proposed methodology aims to optimize the path planning for cellular-connected UAVs by leveraging RL techniques, specifically Q-learning. The objective is to minimize the traveling distance while maximizing the quality of aerial connectivity between the UAV and existing terrestrial cellular networks. Figure 1 illustrates the scenario when a UAV performs a mission from a takeoff point to a destination while maintaining its connectivity with the GCS through a set of terrestrial BSs distributed over the workspace.



Fig. 1. Schematic diagram of the considered path planning problem

The overall approach to solving the considered path planning problem can be summarized in the following steps:

A. Problem Definition:

The path planning problem is formulated as a Markov decision problem (MDP), with the UAV aiming to navigate from a designated starting point to a specified destination while establishing and maintaining connectivity with GBSs.

The objective is to identify an optimal and feasible path that simultaneously minimizes the overall travel distance and maximizes the quality of the communication link. To accurately simulate the aerial cellular coverage quality, we refer to the findings presented in [14], which reveal that existing 4G BSs can reliably provide coverage within a radius of 500 m and up to a height of 85 m in suburban environments. The environment is modelled using a grid map, where each grid represents an area of 250 m². This grid map representation allows the UAV's decision-making process to be influenced by the availability of communication links within the reliable coverage zone.

B. Learning Algorithm:

The Q-learning algorithm is utilized as the core RL technique for training the UAV agent. Q-learning is a model-free algorithm that learns an action-value function (Q-function) to maximize cumulative rewards obtained from the environment. The Q-function is updated iteratively based on the observed rewards and actions, as follows [15]:

$$Q(s_t, a_t) \leftarrow Q(s_t, a_t) + \alpha[r_{t+1} + \gamma \max_a Q(s_{t+1}, a_t) - Q(s_t, a_t)] \quad (1)$$

where, s_t is the current state, a_t is the current action, a_{t+1} is the subsequent action, s_{t+1} is the state after taking action a_t , r_{t+1} is the reward, α is the learning rate, and γ is the discount factor.

The pseudocode for the Q-Learning algorithm is as follows:

-
1. Algorithm parameters: step size $\alpha \in (0, 1]$, $\epsilon > 0$
 2. Initialize $Q(s, a)$, for all $s \in S^+$, $a \in A(s)$ arbitrary except that $Q(\text{termination}, \cdot) = 0$
 3. Loop for each episode
 4. Initialize S
 5. Loop for each step of the episode:
 6. Choose A from S using a policy derived from Q
 7. Take action A , observe R, S'
 8. $Q(s_t, a_t) \leftarrow Q(s_t, a_t) + \alpha[r_{t+1} + \gamma \max_a Q(s_{t+1}, a_t) - Q(s_t, a_t)]$
 $S \leftarrow S'$
 9. Until S is terminal
-

The Q-learning algorithm updates the Q-values based on the observed rewards and actions, allowing the UAV agent to learn optimal policies for path planning in the cellular-connected environment.

To compare the performance of the developed approach under different algorithms, the SARSA algorithm is also utilized. The Q-function update equation for SARSA is given by [15]:

$$Q(s_t, a_t) \leftarrow Q(s_t, a_t) + \alpha[r_{t+1} + \gamma Q(s_{t+1}, a_{t+1}) - Q(s_t, a_t)]. \quad (2)$$

Equation (2) updates the Q-value based on the reward received, the next state, and the next action taken in the SARSA algorithm. By considering different action selections and updates, SARSA provides an alternative perspective on the learning process and allows for a comparison of its performance with Q-learning.

C. State Space Definition:

The state space is defined to capture the relevant information needed for the UAV to make decisions. It includes the UAV's current position, speed, direction, and signal strength of nearby cellular towers. The state space is designed to provide the necessary context for the agent to navigate through the environment effectively.

D. Action Space Definition:

The action space encompasses the possible UAV movements based on received cellular signal strength from nearby base stations. By considering signal power levels, the agent navigates efficiently to maximize communication quality and minimize travel distance. Figure 2 shows the considered actions, allowing the UAV to adapt its trajectory dynamically based on real-time signal feedback.

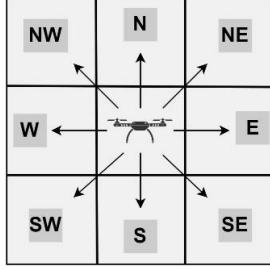


Fig. 2. Considered actions

E. Reward Function:

The reward function plays a critical role in guiding the learning process of the agent. It provides feedback to the UAV on the quality of its decisions. In this study, the reward function is designed to encourage the UAV to maximize the received signal quality of nearby cellular towers while minimizing the distance to the destination. The consideration of aerial signal quality is based on the empirical reference signal received power (RSRP) and reference signal received quality (RSRQ) presented in [14]. The reward function also penalizes the UAV for violating constraints. Table 1 presents the setting of the reward function considered in this paper.

TABLE I. SETTINGS OF THE REWARD FUNCTION

State	Reward
UAV reaches the destination	+10
UAV moves to a valid state	-1
UAV moves to an invalid state	-10
UAV moves in reliable zone	-0.3

F. Training the Agent:

The UAV agent is trained using the Q-learning algorithm in the defined environment. Initially, the agent has no prior knowledge of the environment and randomly selects actions. As the training progresses, the agent learns from the rewards obtained by performing actions and updates its Q-values accordingly. The exploration-exploitation trade-off is achieved using an ϵ -greedy policy, where the agent selects the action with the maximum Q-value, $Q_t(a)$, with a probability of $(1-\epsilon)$ and a random action, $a_i \forall i \in \{1, \dots, k\}$, with a probability of ϵ , as follows [15]:

$$a_t \leftarrow \begin{cases} \arg \max_a Q_t(a) & \text{with probability } 1 - \epsilon \\ a \sim \text{Uniform}(\{a_1, \dots, a_k\}) & \text{with probability } \epsilon \end{cases} \quad (3)$$

G. Testing and Evaluation:

After the agent is trained, it is tested and evaluated in a simulation environment. The performance of the agent is measured based on metrics such as the distance travelled and the signal quality of nearby cellular towers. The simulation results provide insights into the effectiveness of the proposed approach in optimizing UAV path planning.

H. Policy Improvement:

Based on the testing and evaluation results, the policy can be refined to improve the performance of the agent. The policy improvement iteration allows for the determination of an improved policy and the calculation of its state-action value function. This iterative process continues until an optimal policy is reached.

By following this methodology, the proposed RL-based technique optimizes the path planning for UAVs in a cellular-connected environment. The integration of Q-learning with the grid map environment and the defined reward function enables the agent to make informed decisions, minimizing the travelling distance and maximizing the quality of wireless connectivity provided by terrestrial cellular networks.

III. RESULTS AND DISCUSSIONS

The proposed method for path planning of cellular-connected UAVs using the Q-learning algorithm was evaluated through simulations in the MATLAB environment. The task space was defined as a 2D plane with dimensions of 10 km in length and 4 km in width. To simplify the modelling process, the BSs were represented as square grids.

To assess the convergence and effectiveness of the proposed method, the cumulative rewards obtained during the training process were analyzed. Additionally, a comparison was made between the Q-learning and SARSA algorithms to further validate the effectiveness of the proposed strategy. The parameters of the SARSA algorithm were set consistent with the Q-learning algorithm, including the discount factor, learning rate, and exploration rate.

Figure 3 illustrates the cumulative rewards obtained by both algorithms over the course of training episodes in the training environment. The results demonstrate that the Q-learning algorithm outperforms the SARSA algorithm, achieving approximately 10% higher cumulative rewards. This improvement indicates that the Q-learning algorithm accelerates the learning efficiency and enhances the success rate of path planning.

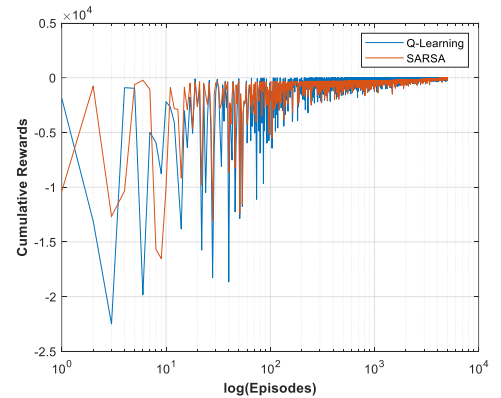


Fig. 3. Performance Comparison: Cumulative Rewards of Q-learning and SARSA Algorithms

The optimal paths planned by the Q-learning algorithm and the SARSA algorithm are depicted in Figure 4. The green circular area represents the reliable zones with good cellular aerial coverage. Both algorithms successfully reach the target area; however, the optimal path obtained by the Q-learning algorithm is shorter, consisting of only 52 steps compared to the 57 steps of the SARSA algorithm. Table 2 presents a

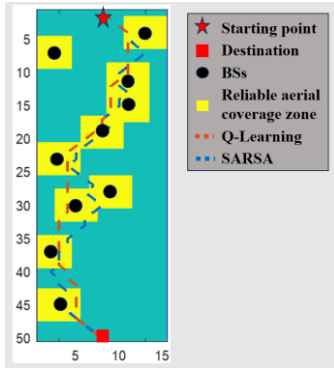


Fig. 4. Comparison of Optimal Paths: Q-learning vs. SARSA Algorithm

performance comparison of the algorithms, quantified by the coverage reliability as [7],

$$\text{Coverage reliability} = \frac{L_{\text{reliable}}}{L_{\text{total}}} \times 100\%, \quad (4)$$

where L_{reliable} represents the path length within the reliable aerial coverage zone and L_{total} is the total path length. These results clearly demonstrate that the Q-learning-based path planning algorithm is capable of finding shorter paths and exhibits stronger search performance.

TABLE II. PERFORMANCE COMPARISON

	Q-Learning	SARSA
No. of steps to reach the destination	52	57
Total travelled distance	13 km	14.25 km
Coverage reliability	78%	71%

The improved learning efficiency of the Q-learning algorithm can be attributed to its ability to estimate the optimal action-value function, Q-function, by maximizing cumulative rewards obtained from the environment. This allows the UAV agent to make informed decisions based on the learned Q-values, resulting in more efficient path planning. Furthermore, the shorter paths obtained by the Q-learning algorithm indicate its capability to exploit the environment effectively and find optimal routes.

It is important to note that the success of the proposed method heavily relies on the accurate modeling of the aerial cellular coverage and the appropriate selection of reward function parameters. By considering the empirical RSRP and RSRQ models, the reward function incentivizes the UAV to maximize signal quality while minimizing travel distance. This approach enhances the connectivity and communication capabilities of cellular-connected UAVs, ensuring reliable and efficient operations.

Further research can focus on exploring the impact of different reward function formulations and refining the state and action spaces to improve path planning performance. Additionally, the proposed methodology can be extended to consider dynamic environments, where the UAV needs to adapt its path in real-time based on changing cellular coverage and environmental conditions. These advancements will contribute to the development of more robust and adaptive path planning techniques for cellular-connected UAVs.

In summary, the results demonstrate the efficacy of the Q-learning-based path planning method for cellular-connected UAVs. The comparison with the SARSA algorithm provides further evidence of the superiority of the Q-learning algorithm

in terms of learning efficiency and path optimization. These findings lay the foundation for future advancements in UAV path planning techniques and facilitate the realization of reliable and efficient BVLOS operations.

IV. CONCLUSION

In this paper, we proposed a reinforcement learning-based technique for optimizing path planning in cellular-connected UAV operations. By leveraging the Q-learning algorithm, we aimed to minimize travel distance while maximizing the quality of wireless connectivity with terrestrial cellular networks. Through simulations, we demonstrated the effectiveness of the proposed method in finding optimal paths for UAVs operating in a cellular-connected environment. The comparison with the SARSA algorithm confirmed the superiority of the Q-learning algorithm in terms of learning efficiency and path length optimization. The results contribute to the advancement of path planning techniques for cellular-connected UAVs, enabling more reliable and efficient flights beyond visual line of sight. Future research can focus on refining reward function formulations and adapting the methodology to dynamic environments, further enhancing the robustness and adaptability of UAV path planning techniques.

REFERENCES

- [1] Behjati, M., et al., LoRa communications as an enabler for internet of drones towards large-scale livestock monitoring in rural farms. *Sensors*, 2021. 21(15): p. 5044.
- [2] Shakhatareh, H., et al., Unmanned aerial vehicles (UAVs): A survey on civil applications and key research challenges. *Ieee Access*, 2019. 7: p. 48572-48634.
- [3] Zeng, Y., et al., *UAV Communications for 5G and Beyond*. 2020: John Wiley & Sons.
- [4] Zulkifley, M.A., et al., Mobile network performance and technical feasibility of LTE-powered unmanned aerial vehicle. *Sensors*, 2021. 21(8): p. 2848.
- [5] Mozaffari, M., X. Lin, and S. Hayes, Toward 6G with connected sky: UAVs and beyond. *IEEE Communications Magazine*, 2021. 59(12): p. 74-80.
- [6] Alraih, S., et al., Revolution or evolution? Technical requirements and considerations towards 6G mobile communications. *Sensors*, 2022. 22(3): p. 762.
- [7] Behjati, M., et al., 3D Global Path Planning Optimization for Cellular-Connected UAVs under Link Reliability Constraint. *Sensors*, 2022. 22(22): p. 8957.
- [8] Yang, L., et al., Survey of robot 3D path planning algorithms. *Journal of Control Science and Engineering*, 2016. 2016.
- [9] Yan, C. and X. Xiang, A path planning algorithm for uav based on improved q-learning. in 2018 2nd international conference on robotics and automation sciences (ICRAS). 2018. IEEE.
- [10] Zhang, B., et al., Learning-based energy-efficient data collection by unmanned vehicles in smart cities. *IEEE Transactions on Industrial Informatics*, 2017. 14(4): p. 1666-1676.
- [11] Yang, Y., et al., Path Planning of Cellular-Connected UAV Travelling Fixed Way Points Using Reinforcement Learning. in 2022 IEEE 8th International Conference on Computer and Communications (ICCC). 2022. IEEE.
- [12] Fan, J., et al. UAV online path planning technology based on deep reinforcement learning. in 2020 Chinese Automation Congress (CAC). 2020. IEEE.
- [13] Zeng, Y. and X. Xu. Path design for cellular-connected UAV with reinforcement learning. in 2019 IEEE Global Communications Conference (GLOBECOM). 2019. IEEE.
- [14] Behjati, M., et al., Reliable aerial mobile communications with RSRP & RSRQ prediction models for the Internet of Drones: A machine learning approach. *Sensors*, 2022. 22(15): p. 5522.
- [15] Sutton, R.S. and A.G. Barto, *Reinforcement learning: An introduction*. 2018: MIT press.