

CapGeo: A Caption-Assisted Approach to Geometric Reasoning

Yuying Li^{1*}, Siyi Qian^{2*}, Hao Liang^{2*}, Leqi Zheng¹, Ruichuan An²,
Yongzhen Guo³, Wentao Zhang^{2†}

¹THU, ²PKU, ³Ant Group

liyuying25@mails.tsinghua.edu.cn qsy2024_mail@163.com hao.liang@stu.pku.edu.cn

yongzhen.gyz@antgroup.com wentao.zhang@pku.edu.cn

* Equal Contribution † Corresponding Author

Abstract

Geometric reasoning remains a core challenge for Multimodal Large Language Models (MLLMs). Even the most advanced closed-source systems, such as GPT-O3 and Gemini-2.5-Pro, still struggle to solve geometry problems reliably, despite exhibiting strong textual reasoning abilities on tasks like the International Mathematical Olympiad (IMO). This gap suggests that the bottleneck lies in understanding geometric diagrams rather than reasoning itself. Since geometric figures can often be faithfully described in concise textual form, converting visual content into captions offers a promising direction. Motivated by this insight, we introduce CapGeo, a caption-assisted reasoning framework that bridges visual and textual modalities. Experiments show substantial improvements when models are equipped with captions: Qwen2.5-VL-72B improves from 8.6% (vision-only) to 59.0%, while Claude-Opus-4 rises from 44.8% to 73.0%. To systematically evaluate and identify high-quality geometric captioning models, we further propose CapGeo-Bench, a dataset of 4,641 curated figure-caption pairs. Crucially, CapGeo-Bench incorporates a keypoint-based evaluation metric that correlates strongly with downstream CapGeo performance, enabling reliable assessment of geometric captioning ability. Together, our framework and benchmark highlight a new pathway toward advancing geometric reasoning in MLLMs. Our code and data are publicly available at: <https://anonymous.4open.science/r/CapGeo-2042/README.md>.

1 Introduction

With the rapid advancement of Large Language Models (LLMs), models such as GPT-o3 (OpenAI, 2025), DeepSeek-R1 (Guo et al., 2025), and agent systems built upon them have demonstrated remarkable deductive abilities on purely textual tasks (Achiam et al., 2023; Guo et al., 2025; Huang

and Yang, 2025; Chai et al., 2025).

Although MLLMs have achieved promising results across diverse tasks (Bai et al., 2025a; Yao et al., 2024b), multimodal reasoning—particularly the integration of visual and textual information to derive coherent conclusions—remains a central challenge in artificial intelligence. Geometric benchmarks such as MathVerse (Zhang et al., 2024b), MathVista (Lu et al., 2023), and GeoQA (Chen et al., 2021) further underscore this limitation: even state-of-the-art MLLMs, including GPT-o3 and Gemini2.5-Pro (Gemini Team, Google DeepMind, 2025), often struggle to solve geometry-related problems. In contrast, LLMs demonstrate much greater stability and accuracy in text-only reasoning, as evidenced by their strong performance in competitions such as the International Mathematical Olympiad (IMO) (Huang and Yang, 2025) and International Physics Olympiad (IPhO) (Qiu et al., 2025), where they have attained gold-medal-level results.

This stark discrepancy between the exceptional textual reasoning abilities of models like GPT-o3 and Gemini2.5-Pro (Gemini Team, Google DeepMind, 2025) and their pronounced weaknesses in multimodal reasoning raises a critical question: why does the same model perform so differently in multimodal versus text-only settings? A key factor, we argue, is imperfect visual perception—specifically, the inability to reliably parse and interpret diagrams—which substantially constrains the effectiveness of multimodal reasoning.

Therefore, we propose a novel caption-assisted reasoning framework, CapGeo, which utilizes automatically generated or human-provided captions to bridge the gap between visual inputs and structured textual reasoning. By grounding reasoning in caption-derived semantics, our framework improves cross-modal alignment and facilitates more robust inference.

To further select the best captioning model,

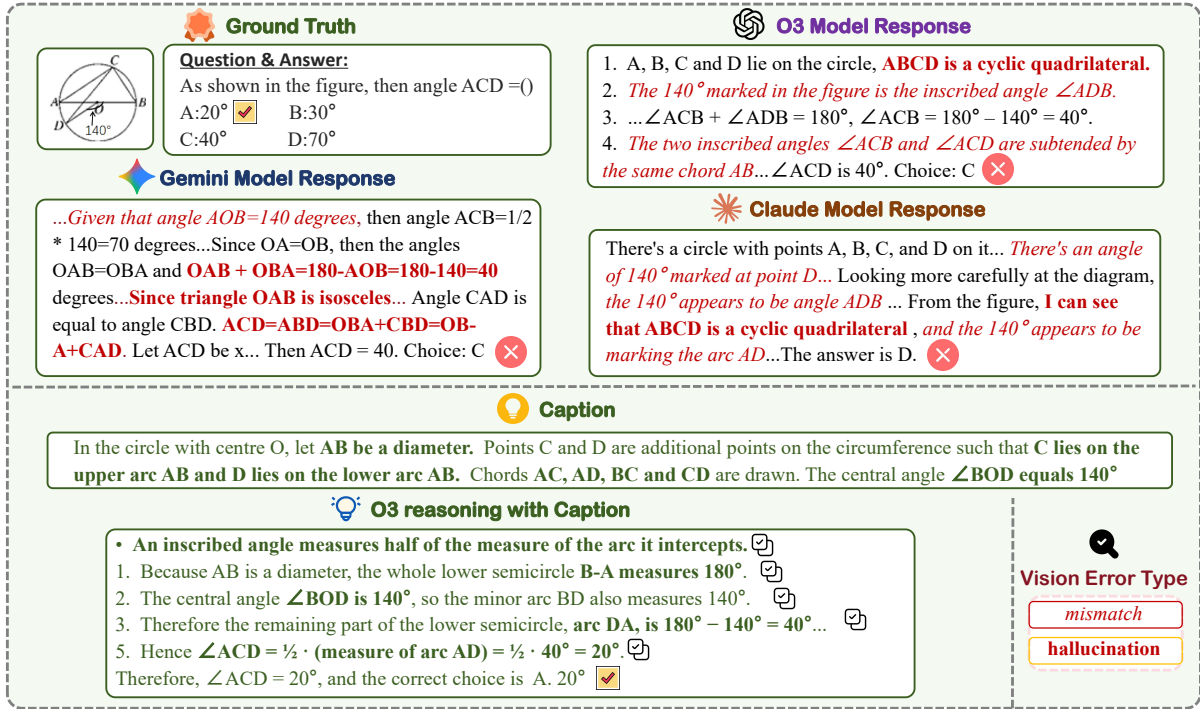


Figure 1: Bad Cases in Mathverse. The upper shows the incorrect results of MLLMs. Mismatch means generated relationship exists, but the relationship subjects mismatch. After caption assistance, GPT-o3 reasons correctly.

we introduce a new geometric captioning benchmark, CapGeo-Bench, which consists of 4641 high-quality geometry figure-caption pairs with varying levels of difficulty. Additionally, we propose a new three-step, three-dimensional geometric quality evaluation method that effectively assesses the quality of geometric captions.

Our contributions are summarized as follows:

- We introduce the concept of **caption-assisted reasoning** (CapGeo). Through extensive experiments on the MathVerse, MathVista, and GeoQA benchmarks, we demonstrate that incorporating our generated captions consistently enables multiple models to surpass their vision-only baselines across all three geometric reasoning tasks.
- We release a new benchmark, **CapGeo-Bench**, which contains 4,641 high-quality geometry figure-caption pairs spanning a broad spectrum of difficulty levels.
- We propose a novel **keypoint-by-keypoint geometric caption evaluation method** to assess the quality of geometric captions. The evaluation process has been validated and endorsed by multiple domain experts in mathematics.

2 Related Work

2.1 MLLMs Reasoning

Recently, LLMs are progressively evolving toward omni-modal generalization. High-performance MLLMs include OpenAI’s o3 (OpenAI, 2025), Qwen2.5-VL series (Bai et al., 2025b), and LLaVA series (Liu et al., 2023).

Current paradigms for enhancing multimodal reasoning capabilities of MLLMs encompass (Li et al., 2025): (1) Multimodal Chain-of-Thought (MCoT), which employs prompt engineering to guide LLMs through step-by-step reasoning processes (Zhang et al., 2023; Jia et al., 2024; Wei et al., 2024; Gao et al., 2024); (2) Multimodal-o1 models (Zhang et al., 2024a; Yao et al., 2024a; Thawakar et al., 2025); (3) Multimodal-R1 models (Liu et al., 2025; Shen et al., 2025); (4) Tool-augmented approaches utilizing agent or memory retrieval mechanisms (Li et al., 2024; Gupta and Kembhavi, 2023); and (5) Retrieval mechanism that improves reasoning through external knowledge integration (Khaliq et al., 2024).

2.2 Geometric Reasoning

The research on multimodal geometric reasoning focuses on two aspects. On the one hand, enhancing or evaluating the geometric reasoning ability of existing MLLMs. G-LLaVA (Gao et al., 2023)

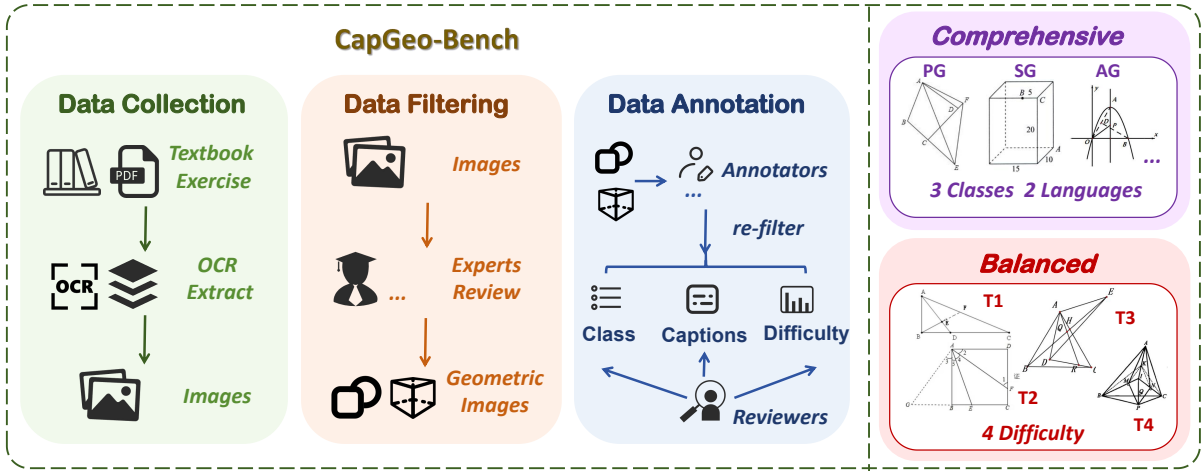


Figure 2: Overview of CapGeo-Bench. AG: Analytic Geometry, PG: Plane Geometry, SG: Solid Geometry

trained the G-LLaVA model using the geometric synthesis dataset Geo170K; and MMGeoLM (Sun et al., 2025) constructed positive and negative sample pairs for contrastive learning training. Benchmarks such as MathVista (Lu et al., 2023) and MathVision (Wang et al., 2024) assess the geometric reasoning capabilities of MLLMs in multiple geometric domains. On the other hand, research explores the pseudo-visual phenomena of geometric reasoning in existing MLLMs, such as MathVerse (Zhang et al., 2024b).

However, none of these works have focused on whether and how MLLMs can accurately extract information from geometric images within the context of multimodal reasoning. To address this issue, we proposed *CapGeo*.

2.3 Image Captioning

Image captioning is a fundamental direction in Computer Vision. Broadly speaking, there are two main approaches: (i) direct caption generation. In the era of MLLMs, enhancing the captioning capabilities of MLLMs remains a significant focus for many researchers (Zhang et al., 2024c; Lee et al., 2024; Zheng et al., 2024). Meanwhile, the evaluation of image captions itself has also become an important research direction (Dong et al., 2024; Sarto et al., 2025); (ii) OCR-based methods. For MLLMs, OCR can be regarded as a simplified yet effective form of captioning, since it focuses on extracting pre-existing textual content from images. This capability not only emphasizes information extraction performance (Yang et al., 2021; Mathew et al., 2021; Fu et al., 2024; Liu et al., 2024), but also highlights the reasoning ability required in

real-world OCR scenarios (He et al., 2025; Huang et al., 2025).

Nevertheless, most existing studies primarily target general natural images, leaving the domain of geometric image captioning underexplored. To address this gap, we propose *CapGeo-Bench*.

3 CapGeo: Caption-Assisted Geometric Reasoning

3.1 Motivation

As shown in Figure 1, while MLLMs excel at textual reasoning, they struggle with geometric problems due to redundant visual tokens that obscure precise geometric relations. Small shifts in figure elements can alter meanings, yet the visual representation often introduces noise and ambiguity instead of clear logic. In contrast, geometric information can be expressed concisely and accurately in text. To address this, we propose CapGeo, which converts figures into structured captions with high information density. By replacing redundant visual tokens with precise textual descriptions, CapGeo enhances the model’s comprehension and reasoning on geometric tasks.

3.2 Captioning Strategy

Building on our captioning motivation, this section presents the extraction of captions from geometric figures. A core component of CapGeo is the captioning stage that precedes reasoning. To ensure caption quality, the model is not asked to generate free-form natural language descriptions; instead, it is guided to produce text in the style of a formal mathematical problem.

Statistic	Value
Total images	4,641
- Difficulty 1	1,816
- Difficulty 2	2,133
- Difficulty 3	495
- Difficulty 4	197
- Plane Geometry	4,023
- Analytic Geometry	517
- Solid Geometry	101
Maximum word	586
Average word	61.4

Table 1: CapGeo-Bench Statistics

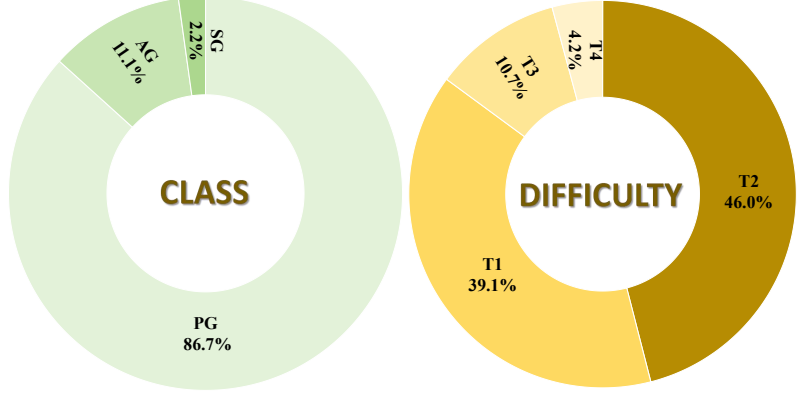


Figure 3: CapGeo-Bench Data Statistics Chart

As shown in Figure 6, we adopt an instruction-based template to direct the captioning process. The model is required to analyze the figure, translate its visual content into explicit textual constraints, and seamlessly integrate these with the original problem statement.

3.3 Caption Assisted Geometric Reasoning

After generating the structured caption, the reasoning model takes the problem statement Q , the original figure I , and the caption $C = \text{Caption}(I)$ as joint inputs. The reasoning process can be formulated as

$$A = \text{MLLM}(Q, I, C),$$

where A denotes the predicted answer.

The captioning and reasoning prompt are summarized in Figure 6. We also evaluate the setting where only Q and C are provided as inputs (see Tables 2), which further demonstrates the robustness of purely text-based reasoning for MLLMs.

4 CapGeo-Bench: Grounding Geometric Captioning Ability

Although our experiments demonstrate that CapGeo is effective in most cases, Table 2 shows that the quality of captioning is critical to the final reasoning performance. Since geometric captioning is closely tied to the inherent capabilities of the model, we introduce **CapGeo-Bench** to specifically evaluate and ground the geometric captioning ability of models.

4.1 Benchmark Construction

Overview. To bridge the gaps in evaluating the visual geometric information extraction capabilities of MLLMs, we design CapGeo-Bench. As

shown in Figure 3 and Table 1, CapGeo-Bench is a benchmark comprising high-quality 4641 geometric images with corresponding bilingual (Chinese and English) captions, covering 3 geometric classes and 4 difficulty levels. The entire benchmark design process is shown in Figure 2.

Data Collection. To minimize potential contamination from open-source data, we deliberately avoided using publicly available datasets. Instead, we curated a collection of geometric problems from K-12 textbooks in China, encompassing classic topics such as triangles, parallelograms, and circles, with difficulty levels ranging from middle school exercises to competition problems. The entire collection process was conducted in strict compliance with copyright and licensing regulations. We then employed the open-source detection tool DocLayout-YOLO (Zhao et al., 2024) to automatically extract geometric diagrams and manually filtered out non-geometric figures. In total, we obtained 5,000 high-quality geometric images.

Caption Annotation. To guarantee the accuracy and quality of captions, we recruited annotators with STEM backgrounds from Peking University, one of the top universities in China, to perform meticulous manual annotation. All annotators underwent rigorous assessments of their mathematical and geometric proficiency, followed by multiple rounds of training and pre-annotation exercises to ensure compliance with the required standards. During annotation, mathematics experts designed a unified annotation instruction, including geometric image re-filtering rules and geometric caption annotation principles. The complete procedures of training, pre-annotation, and formal annotation, together with detailed instructions, are provided in Appendix B.

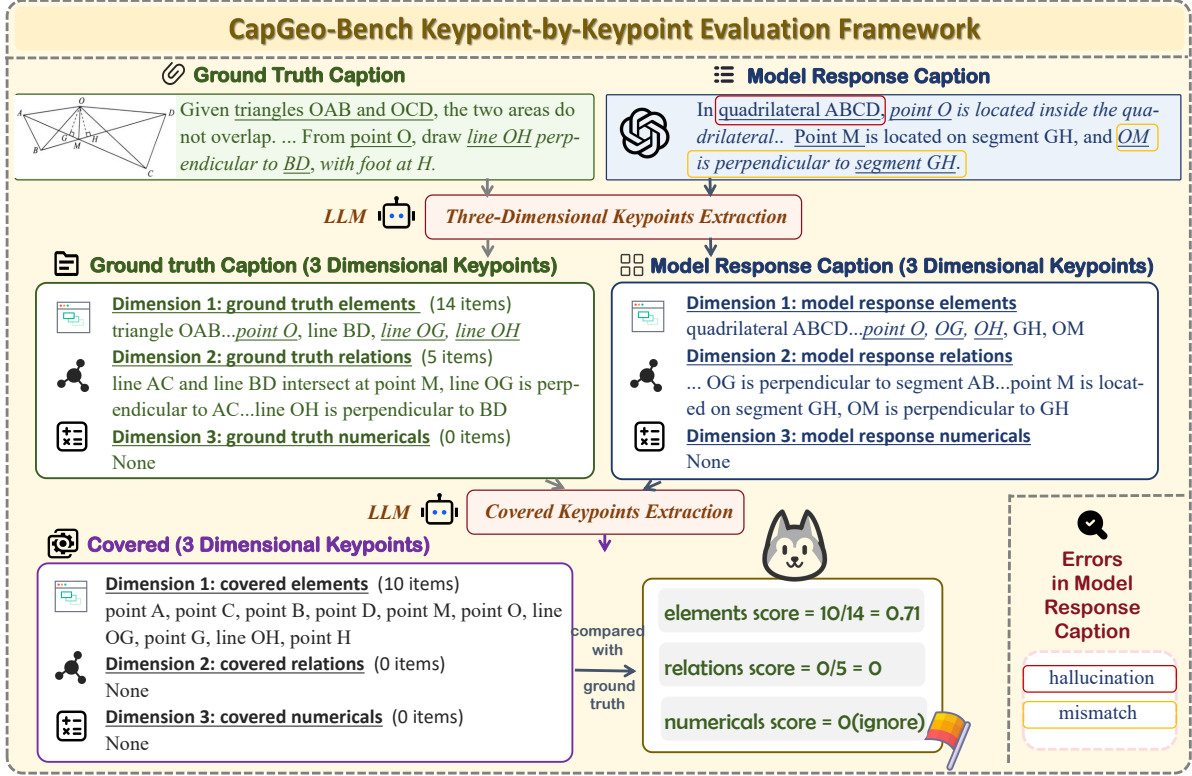


Figure 4: Overview of CapGeo-Bench Evaluation. Covered items in keypoints are marked by italics and underlining.

A review team composed of three professional reviewers conducts strict cross-checks on all data annotation results. For annotations that fail the review, they will be re-annotated and re-evaluated. See Appendix B for details. We also adhere to labour ethics during the whole annotation process, ensuring all annotators were well-paid, with each receiving 10 dollars per geometric figure annotation. In the end, we obtained 4,641 high-quality, contamination-free geometric image-caption pairs.

4.2 Keypoint-by-Keypoint Geometric Caption Quality Evaluation

Although there are some metrics for evaluating image captions quality (Vedantam et al., 2015; Anderson et al., 2016), due to the peculiarities of geometric captions, there is still no scientific, quantitative and fine-grained metric for assessing geometric captions quality generated by MLLMs.

Geometric figures are composed of basic geometric elements through clear relationships. This structural feature determines that geometric captions can be systematically deconstructed into keypoints set. This cognition is highly consistent with the core idea of Geometric Formal Language (Lu et al., 2021). Based on this, we design a keypoint-by-keypoint geometric caption evaluation method

with three dimensional evaluation metrics and corresponding evaluation framework.

Evaluation Metrics. The abstract combination of geometric points, lines, and letters conveys rich elemental, spatial, and numerical information. Thus, for MLLMs’ captioning capability, we focus on the following three dimensional metrics:

- (1) Elements: evaluate whether MLLMs can comprehensively identify all elements and their corresponding letter identifiers. The elements include basic shapes, lines, points, coordinate axes, etc. In Figure 4, Elements in Captions are underlined.
- (2) Spatial Relations: evaluate whether MLLMs can comprehensively identify all spatial relations and their corresponding subjects. For specific details, See in Appendix C. In Figure 4, Spatial Relations in Captions are in italics.
- (3) Numerical Relations: evaluate whether the MLLMs can comprehensively identify all the numerical relationships and their corresponding subjects. Like length, angle, etc.

Evaluation Framework. As shown in Figure 4, we decompose the evaluation framework into three major steps: (1) Extract geometric elements keypoints set E , spatial relation keypoints set R , numerical relation keypoints set N from both model response captions T_c and ground truth T_g by LLM.

Reasoning Model \ Captioning Model	w/o	GPT-4o		GPT-o3		Qwen2.5-VL-72B-Instruct		Qwen2.5-VL-7B-Instruct	
	w img	w/o img	w img	w/o img	w img	w/o img	w img	w/o img	w img
Vision Only									
Claude-Opus-4-20250514	44.8	51.8	48.5	59.4	73.0	60.9	57.9	29.7	36.7
Gemini-2.5-pro	66.4	57.1	56.6	60.3	73.6	62.2	60.5	37.2	37.8
GPT-o3	74.6	54.6	67.8	60.3	75.8	60.3	64.6	28.7	37.3
Qwen2.5-VL-72B-Instruct	8.6	51.1	59.0	66.1	66.4	57.0	56.6	33.6	36.4
Qwen2.5-VL-7B-Instruct	7.1	45.9	51.5	61.9	60.0	52.7	49.4	31.0	35.2
DeepSeek-R1	–	57.1	–	68.2	–	62.3	–	36.5	–
Qwen2.5-72B-Instruct	–	50.6	–	66.1	–	54.8	–	31.2	–
Qwen2.5-7B-Instruct	–	47.1	–	63.3	–	53.4	–	31.5	–
Vision Intensive									
Claude-Opus-4-20250514	61.8	75.0	76.7	79.3	85.5	74.1	68.9	74.1	47.5
Gemini-2.5-pro	79.6	76.1	78.0	83.0	85.4	77.9	59.0	75.1	47.3
GPT-o3	73.0	76.3	81.3	82.5	78.3	76.3	60.0	75.4	46.6
Qwen2.5-VL-72B-Instruct	58.0	66.5	64.8	74.9	72.6	70.3	71.6	62.6	62.7
Qwen2.5-VL-7B-Instruct	43.3	61.5	60.8	63.2	60.3	67.4	70.2	60.8	62.7
DeepSeek-R1	–	73.9	–	71.9	–	75.3	–	70.1	–
Qwen2.5-72B-Instruct	–	65.6	–	73.2	–	69.7	–	62.3	–
Qwen2.5-7B-Instruct	–	60.2	–	65.9	–	68.3	–	62.3	–

Table 2: Performance comparison of various MLLMs and LLMs on Vision Only and Vision Intensive tasks in **MathVerse**, under w and w/o image settings, with different Captioning Models.

This can be expressed by the formula as

$$E, R, N = \text{LLM}_{\text{extract}}(T)$$

See Figure 7 and Figure 8 for prompts for ground truth and model response caption three dimensional keypoints extraction.

(2) Identify covered items between ground truth keypoints and model response caption keypoints. Due to the varied expressions in natural language, performing a direct intersection operation is rough and insufficient. Therefore, we design prompt and employ LLM to perform semantically equivalent covered items extraction between the model response caption and ground truth keypoints set for each dimension. This process identifies semantically equivalent keypoints, which constitute the TP set for that dimension. This can be expressed by the formula as

$$TP_E = E_c \cap E_g = \text{LLM}_{\text{match}}(E_c, E_g)$$

See Figure 9 for prompt for covered three dimensional keypoints extraction of $\text{LLM}_{\text{match}}$.

(3) The score S for each dimension is calculated as recall, determining whether the ground truth keypoints appears in the model response caption

keypoints. This metric measures the comprehensiveness of information of model response captions. This can be expressed by the formula as

$$S_E = \frac{|TP_E|}{|E_g|}, S_R = \frac{|TP_R|}{|R_g|}, S_N = \frac{|TP_N|}{|N_g|},$$

We submitted the complete evaluation process of 200 geometric captions to three domain experts for independent review. The experts confirmed the validity and reliability of the evaluation processes, which verified the rationality of our method.

5 Experiments

We first conduct comprehensive experiments in Section 5.2 to demonstrate the effectiveness of the caption-based strategy for enhancing MLLM reasoning on mathematical problems. To further evaluate the captioning capabilities of different MLLMs, we perform a systematic evaluation on CapGeoBench in Section 5.3.

5.1 Experimental Setup

Models In CapGeo experiments, We distinguish between two types of models in our experiments: captioning models and reasoning models. For captioning models, we adopt GPT-4o (Hurst et al., 2024), ChatGPT-o3 (OpenAI,

Model	MathVista					GeoQA				
	-	GPT-o3	GPT-4o	Qwen-72B	Qwen-7B	-	GPT-o3	GPT-4o	Qwen-72B	Qwen-7B
Claude-Opus-4-20250514	76.1	89.4	65.7	91.7	88.4	57.0	92.0	91.0	92.5	91.5
Gemini-2.5-pro-preview-05-06	94.9	96.3	95.8	98.1	97.7	90.0	95.0	96.5	97.0	97.5
GPT-4o	61.6	65.7	62.0	63.9	62.5	61.0	63.0	63.0	62.5	57.5
GPT-o3	93.1	94.9	94.0	94.4	95.8	92.5	94.5	94.5	93.5	95.0
Qwen2.5-VL-72B-Instruct	75.9	92.6	91.7	92.1	70.4	68.5	73.5	72.0	70.0	73.5

Table 3: Comparison of MLLMs on **MathVista** and **GeoQA** benchmarks with different captioning models.

2025), Qwen2.5-VL-72B-Instruct, and Qwen2.5-VL-7B-Instruct (Bai et al., 2025b). For reasoning models, we evaluate a broad range of MLLMs and LLMs, including Claude-Opus-4 (Anthropic, 2025), Gemini-2.5-pro (Gemini Team, Google DeepMind, 2025), ChatGPT-o3, Qwen2.5-VL-72B-Instruct, Qwen2.5-VL-7B-Instruct, DeepSeek-R1 (Guo et al., 2025), Qwen2.5-72B-Instruct, and Qwen2.5-7B-Instruct (Bai et al., 2025a).

In CapGeo-Bench experiments, we selected GPT-4o, GPT-o3, Qwen2.5-VL-72B-Instruct and Qwen2.5-VL-7B-Instruct as evaluation models and Gemini-2.5-pro as the as the base model for extracting keypoints and matching in section 4.2.

Benchmarks To systematically evaluate the capability of our CapGeo framework, we conduct experiments on the following three benchmarks: MathVerse (Zhang et al., 2024b), MathVista (Lu et al., 2023), and GeoQA (Chen et al., 2021). For MathVerse, we use the Vision-Only and Vision-Intensive variants to assess the role of visual input. For MathVista, we focus on the subset containing geometry-related problems. For GeoQA, which includes 4,998 geometric problems, we randomly sample 200 problems to balance evaluation coverage and computational cost.

For geometric captioning ability, we further evaluate the models on our CapGeo-Bench.

Settings For local model inference, we employed the VLLM framework (Kwon et al., 2023). The model temperature was fixed at 0.0 to minimize randomness and ensure stable reasoning performance.

5.2 CapGeo: Enhancing Geometric Reasoning

We evaluate each model under two modes: (1) Direct-Vision mode, where MLLMs directly reason with original images and questions; and (2) Caption-Assisted mode, where visual information from figures is first extracted by a captioning model and then passed to a MLLM or LLM for reasoning

As shown in Tables 2 and 3, caption-assisted

inference consistently outperforms direct vision-based reasoning across the three benchmarks with the strong captioning model, such as captions generated by GPT-o3. For instance, on MathVerse (Vision-Only setting), open-source model Qwen2.5-VL-72B-Instruct improves from 8.6% to 66.4% when augmented with captions generated by GPT-o3. In contrast, strong closed-source models such as GPT-o3 and Gemini already achieve high baseline performance (74.6% and 66.4%, respectively) and therefore exhibit smaller gains. On MathVista, captioning enables mid-performing open-source model Qwen2.5-VL-72B-Instruct to improves from 75.9% to 92.6%, closing the gap with SOTA closed model GPT-o3 (94.9%). Similarly, on GeoQA, MLLMs also demonstrate similar experimental results.

These results highlight three key findings: (1) With caption-assisted, performance of MLLMs improve significantly, verifying that the bottleneck of geometric reasoning lies in visual understanding rather than reasoning; (2) For closed-source MLLMs with superior performance, captions still yield incremental gains, confirming the robustness of the strategy; (3) LLMs with caption reach performance close to MLLMs, suggesting that captions contain sufficient information to support reasoning.

5.3 CapGeo-Bench: Detecting Good Captioner for CapGeo

Detecting Good Captioner for CapGeo. As shown in Table 4, GPT-o3 achieves 63.4%, 56.1% and 26.0% across the three-dimensional scores respectively, demonstrating the best performance. Qwen2.5-VL-72B-Instruct’s scores are comparable to GPT-4o. Qwen2.5-VL-7B-Instruct demonstrate the poorest performance. We conduct a correlation analysis between Three-dimensional average score of the Captioning Model and the performance of the Reasoning Model it assisted in Table 2, and the results are shown in Figure 5. The result show a high positive correlation, which further indicates that the correct understanding of geometric visual

Model	Score Dimension	Class			Difficulty				Overall	Avg
		AG	PG	SG	T1	T2	T3	T4		
GPT-o3	Element	80.2	61.8	80.0	65.1	61.7	35.6	35.8	63.4	48.5
	Relation	72.4	54.4	70.4	59.8	50.5	29.1	24.3	56.1	
	Numerical	20.8	26.0	44.4	29.1	21.0	16.7	0.0	26.0	
GPT-4o	Element	68.3	52.3	59.2	55.2	54.2	50.0	49.5	54.1	32.6
	Relation	42.2	29.1	21.0	37.2	27.1	19.9	19.6	30.3	
	Numerical	25.8	11.9	30.2	16.3	12.2	7.0	7.1	13.3	
Qwen2.5-VL-72B-Instruct	Element	67.2	55.8	59.8	58.2	57.4	51.7	52.6	57.1	34.3
	Relation	45.8	32.7	32.4	40.4	31.4	22.7	20.7	34.1	
	Numerical	27.5	10.1	34.5	15.5	10.0	7.5	0.0	11.7	
Qwen2.5-VL-7B-Instruct	Element	58.0	50.7	47.2	53.5	51.3	48.7	44.2	51.8	27.8
	Relation	30.7	22.2	4.4	29.9	19.6	12.8	12.6	23.3	
	Numerical	20.7	6.4	75.0	10.4	7.5	3.1	5.3	8.2	

Table 4: Captioning Model Performance on **CapGeo-Bench** grouped by Class and Difficulty.

images is crucial for the correct reasoning of the model. It also indicates that CapGeo-Bench and keypoints-by-keypoints caption evaluation method can effectively evaluate a MLLM’s caption generation capability and can guide the selection of superior Captioning Models for CapGeo.

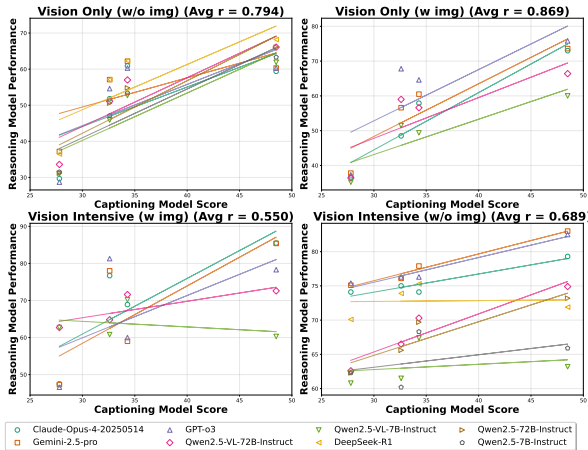


Figure 5: Correlation Analysis

Geometric Captioning Remains a Challenge.

As shown in Table 4, MLLMs demonstrate the weakest capability in Numerical dimension, often producing mismatches between numerical values and corresponding elements. Even the strongest model, GPT-o3, achieves only 26.0% in Numerical Score. Moreover, difficulty-based analysis reveals a consistent performance drop across all three dimensions as difficulty level increases, with models such as GPT-o3 and Qwen2.5-VL-72B-Instruct even failing entirely on the Numerical Score at the highest difficulty level. Plane Geometry remains especially challenging, underscoring the limited ability of MLLMs to extract information in highly

abstract and symbolic visual content.

Collectively, these results highlight the substantial gap between current MLLM capabilities and the requirements of robust geometric captioning. By introducing CapGeo-Bench, we provide a rigorous and challenging benchmark that establishes a new standard for the geometric captioning community, encouraging future research to address these persistent limitations.

6 Conclusion

In this paper, we tackled the challenge of geometric reasoning in MLLMs by introducing CapGeo, a caption-assisted framework that transforms diagrams into concise and faithful textual descriptions. Our experiments demonstrated that supplementing visual input with captions leads to dramatic gains across state-of-the-art models, confirming that the primary obstacle lies in diagram understanding rather than reasoning capacity. To support this direction, we further introduced CapGeo-Bench, a high-quality dataset of geometric figures paired with expert-curated captions. Unlike prior resources, CapGeo-Bench is equipped with a keypoint-based evaluation metric that provides fine-grained and reliable assessment of caption quality, and its scores show strong correlation with downstream reasoning performance in CapGeo. This makes CapGeo-Bench not only a valuable benchmark but also a practical tool for detecting and developing high-quality geometric captioning models. Together, CapGeo and CapGeo-Bench establish a foundation for bridging the gap between visual and textual modalities, paving the way for future advances in multimodal geometric reasoning.

References

- Josh Achiam, Steven Adler, Sandhini Agarwal, Lama Ahmad, Ilge Akkaya, Florencia Leoni Aleman, Diogo Almeida, Janko Altschmidt, Sam Altman, Shyamal Anadkat, et al. 2023. Gpt-4 technical report. *arXiv preprint arXiv:2303.08774*.
- Peter Anderson, Basura Fernando, Mark Johnson, and Stephen Gould. 2016. Spice: Semantic propositional image caption evaluation. In *European conference on computer vision*, pages 382–398. Springer.
- Anthropic. 2025. Transparency hub: Model report. <https://www.anthropic.com/transparency/model-report>.
- Shuai Bai, Keqin Chen, Xuejing Liu, Jialin Wang, Wenbin Ge, Sibao Song, Kai Dang, Peng Wang, Shijie Wang, Jun Tang, et al. 2025a. Qwen2. 5-vl technical report. *arXiv preprint arXiv:2502.13923*.
- Shuai Bai, Keqin Chen, Xuejing Liu, Jialin Wang, Wenbin Ge, Sibao Song, Kai Dang, Peng Wang, Shijie Wang, Jun Tang, et al. 2025b. Qwen2. 5-vl technical report. *arXiv preprint arXiv:2502.13923*.
- Jingyi Chai, Shuo Tang, Rui Ye, Yuwen Du, Xinyu Zhu, Mengcheng Zhou, Yanfeng Wang, Yuzhi Zhang, Linfeng Zhang, Siheng Chen, et al. 2025. Scimaster: Towards general-purpose scientific ai agents, part i. x-master as foundation: Can we lead on humanity’s last exam? *arXiv preprint arXiv:2507.05241*.
- Jiaqi Chen, Jianheng Tang, Jinghui Qin, Xiaodan Liang, Lingbo Liu, Eric P Xing, and Liang Lin. 2021. Geoqa: A geometric question answering benchmark towards multimodal numerical reasoning. *arXiv preprint arXiv:2105.14517*.
- Hongyuan Dong, Jiawen Li, Bohong Wu, Jiacong Wang, Yuan Zhang, and Haoyuan Guo. 2024. Benchmarking and improving detail image caption. *arXiv preprint arXiv:2405.19092*.
- Ling Fu, Zhebin Kuang, Jiajun Song, Mingxin Huang, Biao Yang, Yuzhe Li, Linghao Zhu, Qidi Luo, Xinyu Wang, Hao Lu, et al. 2024. Ocrbench v2: An improved benchmark for evaluating large multimodal models on visual text localization and reasoning. *arXiv preprint arXiv:2501.00321*.
- Jiahui Gao, Renjie Pi, Jipeng Zhang, Jiacheng Ye, Wan-jun Zhong, Yufei Wang, Lanqing Hong, Jianhua Han, Hang Xu, Zhenguo Li, et al. 2023. G-llava: Solving geometric problem with multi-modal large language model. *arXiv preprint arXiv:2312.11370*.
- Timin Gao, Peixian Chen, Mengdan Zhang, Chaoyou Fu, Yunhang Shen, Yan Zhang, Shengchuan Zhang, Xiaowu Zheng, Xing Sun, Liujuan Cao, et al. 2024. Cantor: Inspiring multimodal chain-of-thought of mllm. In *Proceedings of the 32nd ACM International Conference on Multimedia*, pages 9096–9105.
- Gemini Team, Google DeepMind. 2025. *Gemini 2.5: Pushing the frontier with advanced reasoning, multi-modality, long context, and next generation agentic capabilities*. Technical report, Google DeepMind.
- Daya Guo, Dejian Yang, Haowei Zhang, Junxiao Song, Ruoyu Zhang, Runxin Xu, Qihao Zhu, Shirong Ma, Peiyi Wang, Xiao Bi, et al. 2025. Deepseek-r1: Incentivizing reasoning capability in llms via reinforcement learning. *arXiv preprint arXiv:2501.12948*.
- Tanmay Gupta and Aniruddha Kembhavi. 2023. Visual programming: Compositional visual reasoning without training. In *Proceedings of the IEEE/CVF conference on computer vision and pattern recognition*, pages 14953–14962.
- Haibin He, Maoyuan Ye, Jing Zhang, Xiantao Cai, Juhua Liu, Bo Du, and Dacheng Tao. 2025. Reasoning-ocr: Can large multimodal models solve complex logical reasoning problems from ocr cues? *arXiv preprint arXiv:2505.12766*.
- Mingxin Huang, Yongxin Shi, Dezhi Peng, Songxuan Lai, Zecheng Xie, and Lianwen Jin. 2025. Ocr-reasoning benchmark: Unveiling the true capabilities of mllms in complex text-rich image reasoning. *arXiv preprint arXiv:2505.17163*.
- Yichen Huang and Lin F Yang. 2025. Gemini 2.5 pro capable of winning gold at imo 2025. *arXiv preprint arXiv:2507.15855*.
- Aaron Hurst, Adam Lerer, Adam P Goucher, Adam Perelman, Aditya Ramesh, Aidan Clark, AJ Ostrow, Akila Welihinda, Alan Hayes, Alec Radford, et al. 2024. Gpt-4o system card. *arXiv preprint arXiv:2410.21276*.
- Zixi Jia, Jiqiang Liu, Hexiao Li, Qinghua Liu, and Hongbin Gao. 2024. Dcot: Dual chain-of-thought prompting for large multimodal models. In *The 16th Asian Conference on Machine Learning (Conference Track)*.
- M Abdul Khaliq, Paul Chang, Mingyang Ma, Bernhard Pflugfelder, and Filip Miletic. 2024. Ragar, your falsehood radar: Rag-augmented reasoning for political fact-checking using multimodal large language models. *arXiv preprint arXiv:2404.12065*.
- Woosuk Kwon, Zhuohan Li, Siyuan Zhuang, Ying Sheng, Lianmin Zheng, Cody Hao Yu, Joseph E. Gonzalez, Hao Zhang, and Ion Stoica. 2023. Efficient memory management for large language model serving with pagedattention. In *Proceedings of the ACM SIGOPS 29th Symposium on Operating Systems Principles*.
- Saehyung Lee, Seunghyun Yoon, Trung Bui, Jing Shi, and Sungroh Yoon. 2024. Toward robust hyper-detailed image captioning: A multiagent approach and dual evaluation metrics for factuality and coverage. *arXiv preprint arXiv:2412.15484*.

- Yunxin Li, Zhenyu Liu, Zitao Li, Xuanyu Zhang, Zhenran Xu, Xinyu Chen, Haoyuan Shi, Shenyuan Jiang, Xintong Wang, Jifang Wang, et al. 2025. Perception, reason, think, and plan: A survey on large multimodal reasoning models. *arXiv preprint arXiv:2505.04921*.
- Zhiyuan Li, Dongnan Liu, Chaoyi Zhang, Heng Wang, Tengfei Xue, and Weidong Cai. 2024. Enhancing advanced visual reasoning ability of large language models. *arXiv preprint arXiv:2409.13980*.
- Haotian Liu, Chunyuan Li, Qingyang Wu, and Yong Jae Lee. 2023. Visual instruction tuning. In *Advances in Neural Information Processing Systems 36: Annual Conference on Neural Information Processing Systems 2023, NeurIPS 2023, New Orleans, LA, USA, December 10 - 16, 2023*.
- Yuliang Liu, Zhang Li, Mingxin Huang, Biao Yang, Wenwen Yu, Chunyuan Li, Xu-Cheng Yin, Cheng-Lin Liu, Lianwen Jin, and Xiang Bai. 2024. Ocr-bench: on the hidden mystery of ocr in large multimodal models. *Science China Information Sciences*, 67(12):220102.
- Ziyu Liu, Zeyi Sun, Yuhang Zang, Xiaoyi Dong, Yuhang Cao, Haodong Duan, Dahua Lin, and Jiaqi Wang. 2025. Visual-rft: Visual reinforcement fine-tuning. *arXiv preprint arXiv:2503.01785*.
- Pan Lu, Hritik Bansal, Tony Xia, Jiacheng Liu, Chunyuan Li, Hannaneh Hajishirzi, Hao Cheng, Kai-Wei Chang, Michel Galley, and Jianfeng Gao. 2023. Mathvista: Evaluating mathematical reasoning of foundation models in visual contexts. *arXiv preprint arXiv:2310.02255*.
- Pan Lu, Ran Gong, Shibiao Jiang, Liang Qiu, Siyuan Huang, Xiaodan Liang, and Song-Chun Zhu. 2021. Inter-gps: Interpretable geometry problem solving with formal language and symbolic reasoning. *arXiv preprint arXiv:2105.04165*.
- Minesh Mathew, Dimosthenis Karatzas, and CV Jawahar. 2021. Docvqa: A dataset for vqa on document images. In *Proceedings of the IEEE/CVF winter conference on applications of computer vision*, pages 2200–2209.
- OpenAI. 2025. Introducing openai o3 and o4-mini. <https://openai.com/index/introducing-o3-and-o4-mini/>. Accessed: 2025-09-28.
- Jiahao Qiu, Jingzhe Shi, Xinzhe Juan, Zelin Zhao, Jiayi Geng, Shilong Liu, Hongru Wang, Sanfeng Wu, and Mengdi Wang. 2025. Physics supernova: Ai agent matches elite gold medalists at ipho 2025. *arXiv preprint arXiv:2509.01659*.
- Sara Sarto, Marcella Cornia, and Rita Cucchiara. 2025. Image captioning evaluation in the age of multimodal llms: Challenges and future perspectives. *arXiv preprint arXiv:2503.14604*.
- Haozhan Shen, Peng Liu, Jingcheng Li, Chunxin Fang, Yibo Ma, Jiajia Liao, Qiaoli Shen, Zilun Zhang, Kangjia Zhao, Qianqian Zhang, et al. 2025. Vlm-r1: A stable and generalizable r1-style large vision-language model. *arXiv preprint arXiv:2504.07615*.
- Kai Sun, Yushi Bai, Zhen Yang, Jiajie Zhang, Ji Qi, Lei Hou, and Juanzi Li. 2025. Hard negative contrastive learning for fine-grained geometric understanding in large multimodal models. *arXiv preprint arXiv:2505.20152*.
- Omkar Thawakar, Dinura Dissanayake, Ketan More, Ritesh Thawkar, Ahmed Heakl, Noor Ahsan, Yuhao Li, Mohammed Zumri, Jean Lahoud, Rao Muhammad Anwer, et al. 2025. Llamav-o1: Rethinking step-by-step visual reasoning in llms. *arXiv preprint arXiv:2501.06186*.
- Ramakrishna Vedantam, C Lawrence Zitnick, and Devi Parikh. 2015. Cider: Consensus-based image description evaluation. In *Proceedings of the IEEE conference on computer vision and pattern recognition*, pages 4566–4575.
- Ke Wang, Juntao Pan, Weikang Shi, Zimu Lu, Houxing Ren, Aojun Zhou, Mingjie Zhan, and Hongsheng Li. 2024. Measuring multimodal mathematical reasoning with math-vision dataset. *Advances in Neural Information Processing Systems*, 37:95095–95169.
- Lai Wei, Wenkai Wang, Xiaoyu Shen, Yu Xie, Zhihao Fan, Xiaojin Zhang, Zhongyu Wei, and Wei Chen. 2024. Mc-cot: A modular collaborative cot framework for zero-shot medical-vqa with llm and mllm integration. *arXiv preprint arXiv:2410.04521*.
- Zhengyuan Yang, Yijuan Lu, Jianfeng Wang, Xi Yin, Dinei Florencio, Lijuan Wang, Cha Zhang, Lei Zhang, and Jiebo Luo. 2021. Tap: Text-aware pre-training for text-vqa and text-caption. In *Proceedings of the IEEE/CVF conference on computer vision and pattern recognition*, pages 8751–8761.
- Huanjin Yao, Jiaying Huang, Wenhao Wu, Jingyi Zhang, Yibo Wang, Shunyu Liu, Yingjie Wang, Yuxin Song, Haocheng Feng, Li Shen, et al. 2024a. Mulberry: Empowering mllm with o1-like reasoning and reflection via collective monte carlo tree search. *arXiv preprint arXiv:2412.18319*.
- Yuan Yao, Tianyu Yu, Ao Zhang, Chongyi Wang, Junbo Cui, Hongji Zhu, Tianchi Cai, Haoyu Li, Weilin Zhao, Zhihui He, et al. 2024b. Minicpm-v: A gpt-4v level mllm on your phone. *arXiv preprint arXiv:2408.01800*.
- Di Zhang, Jianbo Wu, Jingdi Lei, Tong Che, Jiatong Li, Tong Xie, Xiaoshui Huang, Shufei Zhang, Marco Pavone, Yuqiang Li, et al. 2024a. Llama-berry: Pair-wise optimization for o1-like olympiad-level mathematical reasoning. *arXiv preprint arXiv:2410.02884*.
- Renrui Zhang, Dongzhi Jiang, Yichi Zhang, Haokun Lin, Ziyu Guo, Pengshuo Qiu, Aojun Zhou, Pan

- Lu, Kai-Wei Chang, Peng Gao, et al. 2024b. Mathverse: Does your multi-modal llm truly see the diagrams in visual math problems? *arXiv preprint arXiv:2403.14624*.
- Xian Zhang, Haokun Wen, Jianlong Wu, Pengda Qin, Hui Xue', and Liqiang Nie. 2024c. Differential-perceptive and retrieval-augmented mllm for change captioning. In *Proceedings of the 32nd ACM International Conference on Multimedia*, pages 4148–4157.
- Zhuosheng Zhang, Aston Zhang, Mu Li, Hai Zhao, George Karypis, and Alex Smola. 2023. Multi-modal chain-of-thought reasoning in language models. *arXiv preprint arXiv:2302.00923*.
- Zhiyuan Zhao, Hengrui Kang, Bin Wang, and Conghui He. 2024. Doclayout-yolo: Enhancing document layout analysis through diverse synthetic data and global-to-local adaptive perception. *arXiv preprint arXiv:2410.12628*.
- Kecheng Zheng, Yifei Zhang, Wei Wu, Fan Lu, Shuailei Ma, Xin Jin, Wei Chen, and Yujun Shen. 2024. Dreamlip: Language-image pre-training with long captions. In *European Conference on Computer Vision*, pages 73–90. Springer.

A Prompt Appendix

In this section, we have detailedly listed all the prompts used in the experiments of the articles. In CapGeo, prompts related to captioning and reasoning are involved in Figure 7. In CapGeo-Bench, the prompt related to captioning is involved in Figure 7, the prompt for keyword extraction during the evaluation process is involved in Figure 8, and the prompt for covered keypoints extraction is involved in Figure 9. All prompts have been carefully and scientifically designed and iterated through experiments, and have been guided and verified by domain experts, resulting in excellent final effects.

B Annotation Instructions

To ensure the reliability and accuracy of the annotated data, we adopted a rigorous selection and training process for annotators. Specifically, we recruited candidates from top universities and ranked them based on their high school mathematics performance and scores on geometry reasoning tests, ensuring sufficient mathematical reasoning and geometric spatial understanding capabilities.

Before undertaking the actual annotation tasks, candidates went through two rounds of training and pre-annotation. In the first stage, we provided comprehensive instruction covering the annotation objectives, guidelines, workflow, and quality standards, illustrated with detailed examples. Candidates were then required to perform pre-annotations on 10 geometric figures, which were reviewed by expert examiners. The examiners identified both individual and common issues, which were subsequently addressed in a second training session. Afterward, candidates completed another round of pre-annotation and review. Only those who successfully passed both evaluations were qualified as final annotators.

During the annotation process, annotators were required to follow a rigorous workflow. First, they assessed the quality and content of the image to determine whether it was a valid geometric figure; images that did not meet the criteria were discarded. Next, annotators evaluated the type and difficulty level of the geometric figure. Finally, annotators carefully examined the construction logic, spatial relations, and numerical information of the figure, and produced a logically structured caption that covered all information in the image without introducing subjective hallucinations. For highly complex figures or when necessary, annotators were

instructed to consult the original descriptions in the source PDF to ensure the accuracy and reliability of the final annotations.

In the annotation process, annotators were required to strictly adhere to unified guidelines designed by mathematics experts. Specifically, redundant, undecidable, or low-quality images were to be discarded. All captions had to be strictly grounded in the visual content of the figure, without introducing subjective interpretation or speculation. Geometric terminology was required to remain consistent, ensuring standardization and reproducibility across annotations. Captions were expected to go beyond surface-level elements and capture essential geometric attributes or spatial relations (e.g., for a midpoint, not merely stating that a point lies on a line, but explicitly indicating its geometric significance). Furthermore, annotations were required to follow a hierarchical structure, prioritizing information according to geometric construction logic rather than presenting items indiscriminately. Finally, fine-grained details such as dashed lines, colored segments, and area representations were also mandated to be annotated, ensuring comprehensive and precise descriptions.

To further ensure the quality and consistency of the annotations, we implemented a rigorous cross-review mechanism. All annotation results were independently examined by a review panel consisting of three expert evaluators. For samples that failed the initial review, re-annotations were conducted by different members of the annotation team, and the revised results were resubmitted for review. This iterative process of cross-annotation and review effectively ensured both accuracy and consistency of the final annotations.

We adhere to labour ethics during the whole annotation process, ensuring all annotators were well-paid, with each receiving 10 dollars per geometric figure annotation.

C Spatial Relations

To comprehensively extract the spatial relations in the caption, we have classified the following spatial relationship classification system based on the composition of the relationship subjects. We believe that the following contents all fall within the scope of spatial relations. This system encompasses five core types of relationships:

(1) The Point-Line Relations describe the positional dependence between points and lines: Mid-

point, Foot of the perpendicular, Intersection point, Trisection point, Endpoint;

(2) The Line-Line Relations depict the relationship between line elements: Perpendicular, Parallel, Oblique intersection, Coincidence;

(3) The Line-Shape Relations characterize the structural connection between a straight line and complex geometric shapes: Angle bisector, Diagonal, Median, Altitude, Chord, Tangent, Diameter;

(4) The Point-Shape Relations define the characteristic position of a point relative to a complex figure: Centroid, Orthocenter, Circumcenter, Incenter, Vertex, Circle center;

(5) The Shape-Shape Relations describe the macroscopic spatial configuration among complete geometric figures: Disjoint, Tangency, Intersection, Containment, Congruence, Similarity, Concentric, Inscribed, Circumscribed.

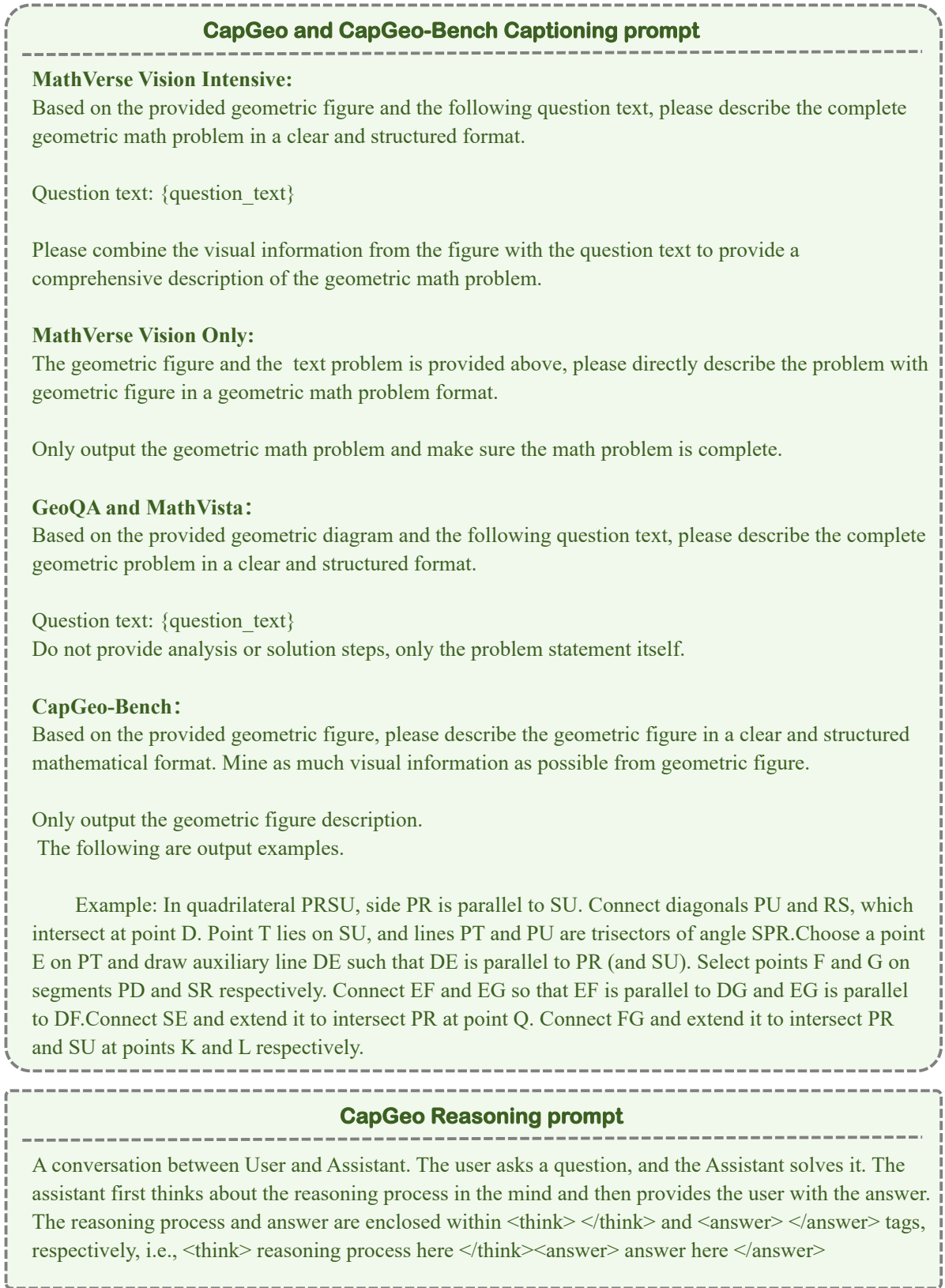


Figure 6: CapGeo and CapGeo-Bench captioning prompt for Captioner Model and reasoning prompt for Reasoning Models during the experiments

Ground Truth 3 dimensional keypoints extraction prompt

You are a strict expert in geometric description evaluation. Please strictly extract the corresponding elements from the geometric description in accordance with the following requirements.

Evaluation Requirements:

1. All extractions must be strictly based on the given text - no fabrication or addition of information
2. Only extract the content explicitly mentioned in the original geometric description

Evaluation Steps:

1. From original problem description extract:
 - ground_truth_elements: Explicitly mentioned geometric elements (like points A, lines AB, triangle ABC etc.)
 - ground_truth_relations: Explicitly mentioned geometric relations (like line AB is parallel to line CD, line AB is perpendicular to line CD, line AB intersects line CD at point O, line AB is tangent to circle O at point C etc.)
 - ground_truth_numericals: Explicitly mentioned numerical values (like $AB = 7$, $\text{angle } ABC = 60^\circ$, $AB = 0.5 * BC$ etc.)

Required Response Format (strict JSON):

```
{{
  "ground_truth_elements": [],
  "ground_truth_relations": [],
  "ground_truth_numericals": []
}}
```

===== original geometric description (ground_truth) =====
{ground_truth}

Please note that the returned output must be in valid and correct json format. Pay attention to the commas between group elements and key-value pairs, as well as the colons between key-values

Figure 7: Ground Truth 3 dimensional keypoints set extraction prompt for LLM during CapGeo-Bench evaluation

Model response caption 3 dimensional keypoints extraction prompt

You are a strict expert in geometric description evaluation. Please strictly extract the corresponding elements from the geometric description in accordance with the following requirements.

Evaluation Requirements:

1. All extractions must be strictly based on the given text - no fabrication or addition of information
2. Only extract the content explicitly mentioned in the original generated geometric description

Evaluation Steps:

1. From generated description extract:
 - ocr_elements: Explicitly mentioned geometric elements (like points A, lines AB, triangle ABC etc.)
 - ocr_relations: Explicitly mentioned geometric relations (like line AB is parallel to line CD, line AB is perpendicular to line CD, line AB intersects line CD at point O, line AB is tangent to circle O at point C etc.)
 - ocr_numericals: Explicitly mentioned numerical (like $AB = 7$, $\text{angle } ABC = 60^\circ$, $AB = 0.5 * BC$ etc.)

2. Return required Response Format (strict JSON):

```
{{
  "ocr_elements": [],
  "ocr_relations": [],
  "ocr_numericals": []
}}
```

===== Generated Geometry Description =====

```
{generated_description}
```

Please note that the returned output must be in valid and correct json format. Pay attention to the commas between group elements and key-value pairs, as well as the colons between key-values

Figure 8: Model Response Caption 3 dimensional keypoints set extraction prompt for LLM during CapGeo-Bench evaluation

Covered 3 dimensional keypoints extraction prompt

You are a strict expert in geometric description evaluation. Please search for overlapping values in the original geometric description list and the generated geometric description list as per the following requirements

Evaluation Requirements:

1. Overlapping items must be strictly determined based on the original geometric description list and the generated geometric description list with no fabrication or addition of information
2. Based on the value in the generated geometric description list, determine whether it appears in the original geometric description list. If it appears, it is judged as overlapping.

Evaluation Steps:

1. Find overlaps:
 - covered_elements: Intersection of ground_truth_elements and ocr_elements
 - covered_relations: Intersection of ground_truth_relations and ocr_relations
 - covered_numericals: Intersection of ground_truth_numericals and ocr_numericals
2. Return Required Response Format (strict JSON):

```
{{  
  "covered_elements": [],  
  "covered_relations": [],  
  "covered_numericals": []  
}}
```

===== original geometric description list (JSON) =====

```
{ground_truth}
```

===== generated geometric description list (JSON) =====

```
{generated_description}
```

Critical Reminders for Overlaps:

1. All angles must match both value and vertex points (e.g., "angle ABC=45°" and "angle ABD=45°" do not overlap)
2. Lengths must match both value and segments (e.g., "AB=5cm" and "AC=5cm" do not overlap)
3. Semantically identical items can be considered matches (e.g., "triangle ABC", "triangle BAC" and "triangle CAB" are considered to overlap, "line AB is parallel to line CD" and "AB parallel to CD" are considered to overlap, "red triangle ACE" and "triangle ACE" are considered to overlap)
4. Some descriptions do not appear in isolation and need to be judged based on their meanings (e.g. "points D, M, and N" and ["point D", "point M", "point N"] are considered to overlap)

Please note that the returned output must be in valid and correct json format. Pay attention to the commas between group elements and key-value pairs, as well as the colons between key-values

Figure 9: Covered 3 dimensional keypoints extraction prompt for LLM during CapGeo-Bench evaluation