

# Trends and Challenges in Next-Generation GNSS Interference Management

Leatile Marata, *Member, IEEE*, Mariona Jaramillo-Civill, *Member, IEEE*, Tales Imbiriba, *Member, IEEE*, Petri Välisuo, *Member, IEEE*, Heidi Kuusniemi, *Member, IEEE*, Elena Simona Lohan, *Senior Member, IEEE*, and Pau Closas *Senior Member, IEEE*

**Abstract**—The global navigation satellite system (GNSS) continues to evolve in order to meet the demands of emerging applications such as autonomous driving and smart environmental monitoring. However, these advancements are accompanied by a rise in interference threats, which can significantly compromise the reliability and safety of GNSS. Such interference problems are typically addressed through signal-processing techniques that rely on physics-based mathematical models. Unfortunately, solutions of this nature can often fail to fully capture the complex forms of interference. To address this, artificial intelligence (AI)-inspired solutions are expected to play a key role in future interference management solutions, thanks to their ability to exploit data in addition to physics-based models. This magazine paper discusses the main challenges and tasks required to secure GNSS and present a research vision on how AI can be leveraged towards achieving more robust GNSS-based positioning.

## I. INTRODUCTION

The need for a digitally connected society has led to the emergence of novel technological applications, such as smart environmental monitoring, smart farming, and autonomous vehicles [1]. These applications require precise positioning, navigation, and timing (PNT) parameters to function [2]–[4]. As such, Global Navigation Satellite Systems (GNSS) is increasingly playing a crucial role in providing such PNT solutions. In fact, GNSS has been widely used in safety-critical applications such as

terrestrial, maritime, and aerial transportation [4]. Owing to increasing demand in robust and accurate positioning solutions, there is a renewed research interest aimed at improving traditional GNSS solutions that relied on Medium Earth Orbit (MEO) satellites. For instance, new paradigms that rely on Low Earth Orbit (LEO) satellites are emerging, thus further enhancing the GNSS coverage [1]–[4]. Unfortunately, this proliferation of GNSS applications has also triggered novel interference threats that can render GNSS unreliable and prone to risks [5]–[7]. Therefore, there is a need to address such vulnerabilities in a more comprehensive manner. It is equally important to note that such interferences are also getting more advanced or sophisticated. This is due to a huge availability of cheap resources, such as software defined radios (SDR) that can be used to generate GNSS interferences [8].

Recent research has revealed a significant increase in cyber-attacks in the L- and S- satellite bands in the past few years [9], [10]. For instance, Korobko *et al.* in [10] reported a malicious positioning system interference that led to the emergency landing of a long-range unmanned autonomous vehicle (UAV) due to Global Position System (GPS) jamming in Ukraine. In the same light, authors in [11] reported some disruptions in GNSS services that hindered the commercial air traffic in central and eastern Finland. Consistent with these, the GP-SJAM<sup>1</sup> webpage constantly tracks daily maps of GPS interference and indeed they are consistently increasing, further indicating a high likelihood of continued growth. In GNSS, such attacks can either be unintentional or intentional. The former arises from either channel impairments, such as multipath or signal attenuation due to weather conditions, or

Leatile Marata and Elena Simona Lohan are with Tampere Wireless Research Centre, FI-33014, Tampere University, Finland (e-mail: leatile.marata@tuni.fi, elena-simona.lohan@tuni.fi). Mariona Jaramillo-Civill and Pau Closas are with the Department of Electrical and Computer Engineering, Northeastern University, Boston, MA, USA (e-mail: jaramillocivill.m@northeastern.edu, closas@northeastern.edu). Tales Imbiriba is with the Department of Computer Science, University of Massachusetts Boston (UMB), Boston, MA, USA (e-mail: Tales.Imbiriba@umb.edu). Petri Välisuo and Heidi Kuusniemi are with the University of Vaasa, Finland (e-mail: petri.valisuo@uwasa.fi, heidi.kuusniemi@uwasa.fi).

<sup>1</sup>www.gpsjam.org

existing communication and navigation systems that transmit (legally) on nearby or the same frequency bands as GNSS do. On the other side, intentional interferences stem from well-crafted artificial security threats, which can be further classified into jammers and spoofers. A jammer signal is a high power interference that seeks to overpower the genuine GNSS signal and lead to its complete loss, while spoofers are generated as counterfeit GNSS signals, intended to deceive receivers. A sub-category of spoofers are the meaconers, where a delayed version of a genuine GNSS signal is re-transmitted with the intention of misleading the receiver about its position and time [9], [10], [12].

As noted in the preceding paragraph, the originators of intentional interference have clear-cut motives and thus dealing with such interference requires more advanced interventions to avert security threats. Unfortunately, as the number and types of interference threats increases, conventional threats detection mechanisms are becoming less efficient [13]. Notably, conventional interference management techniques rely on advanced signal-processing techniques that are based on specific mathematical models of the interference. As such, these models cannot fully capture complex interference scenarios such as co-existing multiple types of jamming and spoofing [9]. Alternatively, encryption-based techniques can be considered for problems such as spoofing detection [14]. However, these have not been fully developed and are not yet widespread. All in all, existing interference management solutions for GNSS receivers are limited by their lack of adaptability to emerging and novel security threats, which can pose significant risks to GNSS<sup>2</sup>. Recently, there has been a growing interest in Artificial Intelligence (AI) driven interference management techniques, due to their ability to learn from available interference data and enhance their performance over time. This adaptability makes AI based approaches particularly promising for addressing previously unseen threats or complex-to-model effects. This magazine paper aims to serve as a resource for researchers interested in developing AI-enhanced GNSS solutions. Specifically, we discuss

AI-inspired interference management strategies that leverage massive data from users sharing an area, such as a smart city, to detect, classify, localize, and mitigate GNSS interferences. We would like to emphasize that this is a magazine paper and, as such, it does not aim to propose novel technical solution but rather to highlight new potential areas of research on GNSS interference using AI. The summarized contributions are as follows:

- We discuss the challenges and the state-of-the-art solutions in interference management for GNSS receivers. Specifically, we focus on existing signal-processing mechanisms that rely on mathematical assumptions and reveal their successes and limitations in meeting the current demands of location accuracy and robustness.
- We provide a review of current and future directions in the fast evolving field of GNSS interference detection, classification, localization, and mitigation.
- We discuss how AI can be leveraged, in novel manners for interference management as well as the relevance of AI-based distributed architectures. In addition, we discuss the benefits of hybridizing GNSS with alternative systems and sensors, and the need to develop techniques that can adapt to new interference threats. For instance, we discuss how the machine learning (ML) solutions could exploit the correlations between features of GNSS signals at different stages of the receiver, such as pre-correlation and post-correlation, in order to improve the threat detection accuracy.
- Last but not least, we present preliminary real-world results from the Jammertest 2024 experiments, where various live jamming and spoofing signals were studied by different stakeholders, including research institutes and companies. While we do not aim to provide a full technical analysis of these results, they serve as a reminder of existing benchmark rich datasets with real-field wireless interferences.

The remainder of this article is organized as follows. Section II discusses the main challenges and recent solutions in GNSS interference detection, classification, localization, and mitigation. A research outlook is also provided in Section III, pointing out emerging topics and trends in this rapidly evolving field. The effects of different types

<sup>2</sup>We would like to clarify that, although GNSS interference management faces significantly broader challenges including data management with interfaces and rights management across different authorities, as well as regulatory measures (legal/technical) our focus here is specifically on the technical aspects.

of interferences are demonstrated with over-the-air experiments in the context of the Jammertest 2024 campaign, whose preliminary results are discussed in Section IV. Section V concludes the article with final remarks.

## II. STATE-OF-THE-ART IN INTERFERENCE MANAGEMENT

In order to strengthen GNSS signal integrity and mitigate intentional interference threats, various solutions have been developed in the literature. These solutions can be classified according to their functionality: detection, classification, localization, or mitigation as illustrated in Fig. 1 of typical blocks of a GNSS receiver. In the figure, the filled and half-filled circles in the lower table indicate the relationship between receiver stages and interference management functions. Fully filled circles suggest the typical location of the corresponding tasks, while half-filled circles illustrate possible theoretical locations, which are not much used in the current literature. The *detection* block comprise of techniques that determine the presence or absence of interference, while *localization* is concerned with identifying the exact position of interference signal [9]. On the other hand, the *mitigation* block is made of techniques that reduce (where possible eliminating) the impact of interference, while *classification* algorithms determine the type of interference, i.e., whether it is a jammer or a spoofing signal. Furthermore, such solutions can also be classified according to the stages at which they are applied in the receiver [15]. We present a summary of these in Table I, where the capital letter acronyms D, C, L, and M in brackets in the first column stand for detection, classification, localization, and mitigation, respectively. It can be noted that most existing solutions are limited in their inability to handle complex interference and are also prone to high complexity processing requirements. Equally important to note is that the majority of solutions in Table I operate independently at different receiver stages. As such, they fail to exploit the correlations that could reveal relationships between the structures of the signal at different stages of the receiver, which has potential to enhance interference management according to our vision and preliminary findings. Next, based on current literature and the community trend, we present our vision for interference management aimed at addressing the outlined shortcomings.

## III. VISION FOR INTERFERENCE MANAGEMENT

Current GNSS receivers and associated solutions are a blend of classical signal processing and modern-day tools. Interference management is expected to continue evolving through innovative solutions that will exploit existing GNSS receiver architectures and advances in other areas such as wireless communications, space technologies, or AI/ML [13]. Specifically, the use of AI/ML in GNSS is quickly growing, as in many other disciplines. Works such as [16] provide an overview of the use of ML in the context of GNSS interference monitoring. The work highlights the superior performance of ML GNSS receiver algorithms compared to their conventional counterparts. The tutorial article [17] also provides another valuable overview on the use of ML methodologies in various challenges associated with GNSS processing, particularly in urban environments. Another sign of growing interest in this area is [18], which summarizes articles in a recent special issue and provides a vision and outlook on future trends in the use of AI/ML for GNSS.

In the context of interference monitoring, we can find the AI/ML use in the four main elements of detection, classification, mitigation and localization, but not necessarily independent of each other, but in an collaborative manner. This section presents our vision and research outlook, aiming to anticipate where this exciting area is headed in the coming years. Fig. 2 depicts the scenarios that we envision, where a multitude of connected agents interact with the environment and among themselves (in a centralized or decentralized manner) to navigate and contribute to interference management tasks. Additionally, those agents leverage existing infrastructure that is either terrestrial- or space-borne, as we discuss next.

**AI-aided interference detection and classification.** In detection and classification approaches, ML has received a lot of attention. For instance, Merwe *et al.* in [19] introduces a low-cost hardware GNSS-monitoring receiver that uses ML for both detection and classification. Their work showcase superior performance of this receiver compared to conventional receivers. Furthermore, Mehr *et al.* in [20] proposed an ML framework that uses convolutional neural networks (CNN) for classification of jammers and other interferences using time fre-

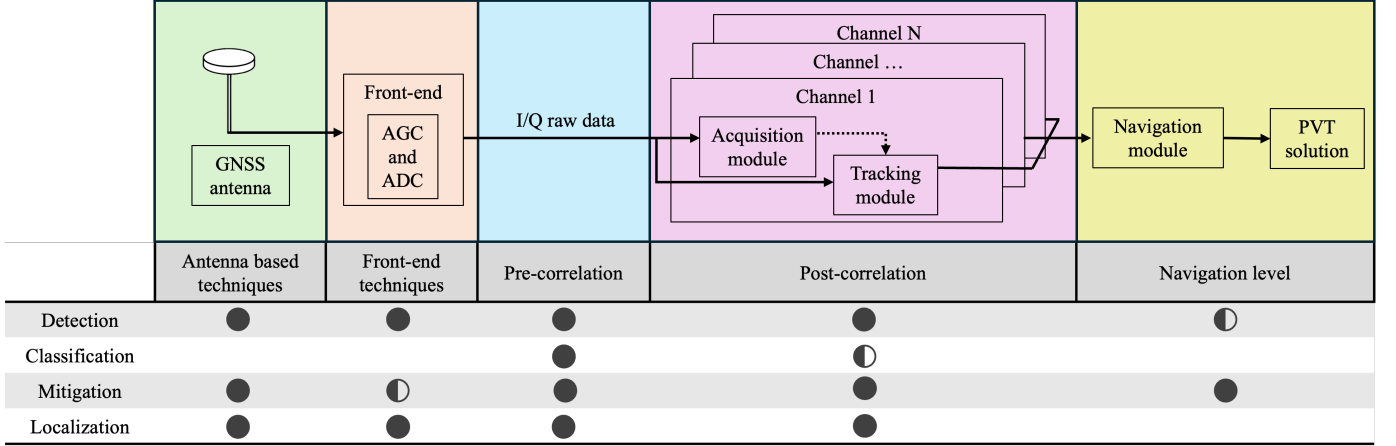


Fig. 1: GNSS receiver stages and typical places for interference detection, classification, localization, and mitigation. The table at the bottom uses filled circles to indicate primary implementation locations and half-filled circles to represent secondary or less common implementation locations for each task across different receiver stages.

quency features. The results evince a performance of approximately 99% in classifying interference. Chen *et al.* in [21] proposed a deep neural network (DNN) for classifying interferences using spectrum fingerprint. While not constrained to feature-based classification, the proposed method achieved an average classification accuracy of 95% in nine different interferers. Arguably, most existing GNSS interference detection methods require very large datasets, which are often impractical to collect, although proposals to leverage federated learning schemes have been recently proposed [22]. Alternatively, future AI approaches must efficiently leverage limited data to enhance both detection and classification performance. Another challenge with existing solutions is their inability to generalize to unseen interference types. This limitation causes models to perform accurate detection and classification only on data that resembles the data used during training. To address these two challenges, we envision that the few-shot learning and meta-learning frameworks detailed in [23] can be highly beneficial. This is primarily because the meta-learning frameworks optimize models to rapidly adapt to new interference scenarios using only a small amount of unseen data, thereby enabling fast fine-tuning of pretrained model, which is a crucial capability for next-generation GNSS receivers. Meta-learning approaches can also increase the generalisability of the detection algorithms, which is another desirable

feature to cope with unknown interference types.

Another potential but less explored solution is the inherent correlation of the signal structure across different receiver stages. We expect the future GNSS interference detection and classification methods to leverage this correlation, either fully or partially. For instance, the interference detection and classification ML models should use features from both the pre-correlation and post-correlation receiver stages. This is done to enable access to different levels of data filtering, based on the hypothesis that data closer to the antenna preserves the transmitter hardware effects more effectively, through what is known as Radio Frequency Fingerprinting (RFF) [24]. Note that such RFF techniques are also more susceptible to noise compared to data obtained after the correlation stages. As such, RFF-based solutions aim to capture the unique imperfections of the transmitting device via ML. This is because, even when devices are designed and manufactured according to the same standards, each one exhibits its own imperfections, which create a distinctive RFF signature [25]. These imperfections affect the signal throughout all stages of the receiver, thereby inducing features that can be leveraged for classification and interference detection tasks in GNSS receivers.

**AI-aided interference mitigation.** The use of AI for interference mitigation is currently less explored than AI-based detection and classification and has

TABLE I: A comparison of different interference management techniques for detection (D), classification (C), localization (L), and mitigation (M) tasks.

Class	Approach and algorithms	Strengths	Limitations
Antenna based techniques (D, M, L)	Use of antenna array to filter out interference signals, for example using angle of arrival.	Can handle different types of interferences. Outstanding performance.	It requires multiple receiver antennas, thus it has high hardware complexity. Multi-antenna receivers are sometimes subject to export control.
Front-end techniques (D, M, L)	Process signals before the analog to digital converter (ADC), e.g., Automatic Gain Control (AGC).	Can handle different types of interferences.	Poor performance in the presence of low power level interference such as spoofing.
Pre-correlation (D, C, M, L)	Uses raw received signal parameters, e.g., frequency-domain or time-domain features (e.g., spectrogram, kurtosis, etc.); it can be based on both signal processing techniques, e.g. time power detector and probability distribution function detection, and ML-based techniques (e.g., RF fingerprinting).	It can provide an early detection of interference presence and it can classify the interference types, typically using ML models; can reach large detection probabilities as the pre-correlation signal is not yet affected by many post-processing filtering stages.	It has very limited capability to mitigate or localize the interferences and cannot pinpoint the exact satellites or pseudo-random (PRN) codes affected by interferences, it may require large training databases if ML is used.
Post-correlation (D, C, M, L)	Use signal after correlation steps to detect interference, e.g., signal quality monitoring (SQM), power distortion monitoring (PDM), carrier-to-noise density ratio ( $C/N_0$ ) monitoring, tracking peak monitoring, post-tracking scatter diagrams, etc.	Can detect, mitigate, and localize the interference; interference classification is typically not used at this stage; can identify each satellite whether genuine or spoofer.	Inability to handle induced spoofing attacks due to dynamic distortions in correlation tracking loops; may also need large training databases if ML is used.
Navigation Level (D,M)	Use multiple signals from multiple satellites, frequencies and receivers if available, e.g., angle-of-arrival discrimination, sum-of-squares for fault detection and exclusion via statistical consistency testing, jumps in clock and Doppler estimates, etc.	Integration with other sensors and positioning technologies is intuitive and well understood at this stage.	Long processing times as the full receiver chain needs to be completed before the navigation-level data is extracted as well as potential delays in interference response.

found little interest in the community thus far. Some works investigate the use of deep learning models to filter out the effects of interferences [26]–[28] or multipath [29]. However, most of the past and ongoing efforts in terms of jamming mitigation resort to model-based approaches such as notch filtering and pulse blanking [7]; their generalizations based on robust statistics that form the corpus of solutions under the so-called robust interference mitigation (RIM) [30]; or the use of adaptive array processing [31], which requires complex hardware designs that might not be feasible for mass-market deployments and typically remain exclusive of security or defense contexts. That being said, other works in interference suppression using deep learning can be found in the general area of wireless communications, such as the survey [32], from which GNSS research and development efforts could benefit from. Our vision blends the detection, classification and mitigation parts in a single broader task to be tackled with AI, where AI can play a transformative role that adapts the mitigation method to the type of the detected interference and can even

predict the future interference patterns. Solutions such as reinforcement learning (RL) and generative adversarial networks (GAN) [33] seem well suited in this direction. The reason being that RL has the ability to dynamically adjust to the environment, while GAN has the ability to augment the training datasets in the case of scarce data, such as for rare interference types.

**AI-aided interference localization.** ML can be leveraged in crowdsourced environments to predict the received signal strength (RSS)-based interference field and estimate the interferer’s position for strong interferers such as jammers [34]–[36]. In dense urban areas, where multipath and shadowing effects make localization particularly challenging, crowdsourced RSS measurements enable robust inference by leveraging data from multiple users. Work [34] presents a comprehensive study on this approach, demonstrating how federated learning (FL) ensures data privacy while not degrading localization accuracy. By aggregating distributed observations without centralizing user data, FL improves scalability, reduces latency, and optimizes resource

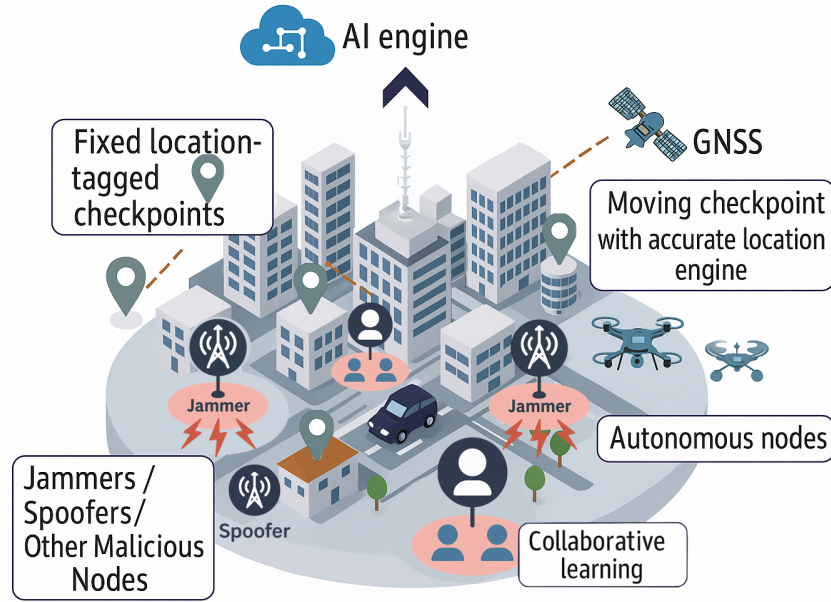


Fig. 2: A scenario of moving users performing self-localization using GNSS and collaboratively enhancing interference management tasks, along with terrestrial- and space-borne infrastructure. Jamming and spoofing threats challenge navigation by denying/degrading it or deceiving the computed locations, respectively.

usage. This framework can be extended to also improve interference detection, classification, and mitigation strategies, benefiting real-world GNSS security applications.

Fig. 3 illustrates the envisioned process. The first panel shows the training points across multiple clients. The second panel depicts a purely data-driven neural network (NN) approach, which estimates the RSS field but struggles to capture high RSS peaks due to the absence of a physics-based model. Despite this, the NN still provides a reasonable initial estimate of the jammer's location (green marker) near the true location (red marker). Next, a path-loss (PL) model is used to model the propagation environment without ML. While it peaks at the jammer's true location, it fails to capture high RSS values along major streets due to the absence of data-driven correction terms. Finally, the Augmented Physics-Based Model (APBM) introduced in [37] fuses both NN and PL models, improving field prediction by incorporating physics-based constraints while leveraging data-driven corrections. The APBM produces a detailed field that accurately captures RSS variations and provides a refined jammer localization estimate. In view of this, the APBM framework presents potential for future

research on jammer localization.

**Distributed systems.** In an increasingly connected world, heterogeneous devices can effectively communicate among each other or through a central unit on the edge or cloud. Many works already exploit such pervasive deployment of devices and their seamless connectivity to share relevant information for interference management. We expect more works following this trend also in the GNSS field, particularly in the context of *i*) distributed processing (i.e. devices processing local data such as PNT data or geo-tagged data to achieve common goals), where the challenge in some situations is to preserve the privacy of information from the collaborative users (i.e. some users might be willing to collaborate but not at the expenses of sharing their location or personal information); *ii*) swarms of devices, such as drones or tactical vehicles, that is coordinated entities that share a common mission (e.g. navigate from one point to a destination, track an object, or survey an area maximizing its coverage). Those entities, which could be autonomous and ground or aerial borne, can automate the interference monitoring tasks requiring minimal to no human interaction, thus reducing potential risks [38]. AI role in here is to train the interference



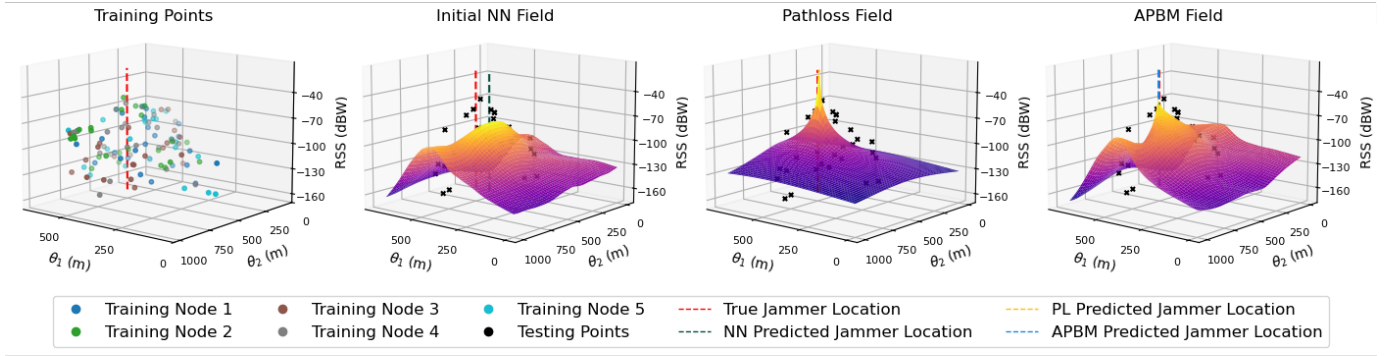


Fig. 3: Jammer field prediction and localization in a urban ray-tracing scenario. From left to right: 1) the training points distributed across multiple nodes used for model training, 2) the predicted NN field with the NN-predicted jammer location, 3) the predicted PL field with the PL-predicted jammer location, and 4) the predicted APBM field with the APBM-predicted jammer location. The true jammer location is indicated for reference in each subplot.

management models with collaborative data exchanged between the distributed agents in a privacy-preserving fashion and to send back to each agent parameter updates that allow the improvement of the local estimates.

**Coexistence with heterogeneous multi-rate systems.** Interference management using technologies other than GNSS is currently being considered. These technologies are likely to operate at different rates with different physical layer specifications. One of the most promising technical solutions is the use of LEO satellites either via data fusion with GNSS or as LEO sensing networks that can pinpoint the location of a GNSS jamming source. The main expected features are high accuracy in interference detection and classification (as LEO satellites are relatively close to Earth where interferences are), increased resilience (LEO satellites do not necessarily use GNSS on-board to navigate and they may cope better than GNSS with interference through a higher frequency diversity), and large coverage [1]. Beyond the promise of LEO-based solutions [39], a variety of complementary technologies are available for which data fusion methods are required [40], [41]. Traditional data fusion approaches can be replaced with AI-based/data-driven fusion approaches in order to adapt better to complex environments and uncertainties. Also, AI could enable dynamical fallback mechanisms: when GNSS signals are highly

affected by interference, the positioning solution can be obtained via alternative methods, such as via opportunistic LEO signals.

**Adaptability to new threats.** Beyond the known threats described in [42], GNSS interference monitoring system need to be aware of the appearance of new threats. Those new attack modalities might take, for example, the form of new jamming modulation schemes, more complex and potentially undetectable. For instance, systematic jamming [8], [43] or fuzzing [44] pose new challenges that would require innovative solutions. A systematic jammer would target disrupting the correct reception of specific navigation bits, thus denying PNT service with a reduced jamming power when compared to standard jamming devices, making it nearly undetectable. Another example of new threats are in the form of attacks that target complementary sensors, which are subject to their own vulnerabilities. While fusing GNSS [41] with other sensors (e.g. vision-based or inertial navigation) increases the defense firewalls, these also present opportunities for attackers to interfere with the overall PNT receiver. For instance, it was shown in [45] that GPS/INS integration can be effectively spoofed under certain assumptions and attacker capabilities. The aforementioned trend to increase connectivity among devices and their cooperation also creates more vulnerability since now attackers may leverage

those aspects to generate new attack vectors. For instance, [46], [47] discuss the impact of GNSS spoofing on swarms of autonomous systems and how targeting the entire swarm or individual entities in the swarm can yield to different outcomes. As mentioned before, emerging AI paradigms such as meta-learning hold a promise to also adapt faster than the classical methods to the new threats.

#### IV. JAMMERTEST 2024 EXPERIMENTS

This section explores the potential of common benchmarks of wireless interference in GNSS bands for the research community and introduces the open dataset collected for further algorithm development. Due to legal restrictions which forbid the wireless transmission of interference in GNSS bands, the lack of field measurement data significantly hinders resilient GNSS-based positioning algorithm development. Therefore, we participated in the Jammertest 2024 event to collect and share a dataset of various jamming and spoofing incidents. Jammertest is the largest field test event on GNSS wireless jamming, spoofing, and meaconing worldwide, with open participation and no restrictions on data sharing or publication of results. Jammertest 2024 provided a test event in Bleik in Norway, including intentional jamming, spoofing, and meaconing of the GNSS reception in the Bleik village and roads nearby as shown in Fig. 4. The event attracted over 200 participants from research institutions and companies and from 19 countries worldwide [48]–[50]. Jammertest is organized by the Norwegian Public Roads Administration, the Norwegian Communications Authority, the Norwegian Defense Research Establishment, the Norwegian Metrology Service and the Norwegian Space Agency.

We collected data with a GNSS receiver. The following part shows some examples of data collected using affordable dual-band COTS GNSS receiver, later called as GNSS R1. The sensor installation is shown in Fig. 5. In addition to GNSS R1, the data collection also included another GNSS receiver, a mobile phone, an IMU, and a dashboard camera. The data is shared in GitHub in <https://github.com/UniVaasaDigiEco/VAARA> and further described in [51].

Fig. 6 illustrates an example of observed spoofing with GNSS R1. The spoofing started at 7:12:50 with



Fig. 4: The map of the Jammertest measurement locations. We collected data in Bleik and in the road between Stave and Nordmela, marked as a red dotted line. (Map: OpenStreetMap [openstreetmap.org/copyright](https://openstreetmap.org/), basemap: OpenTopoMap)

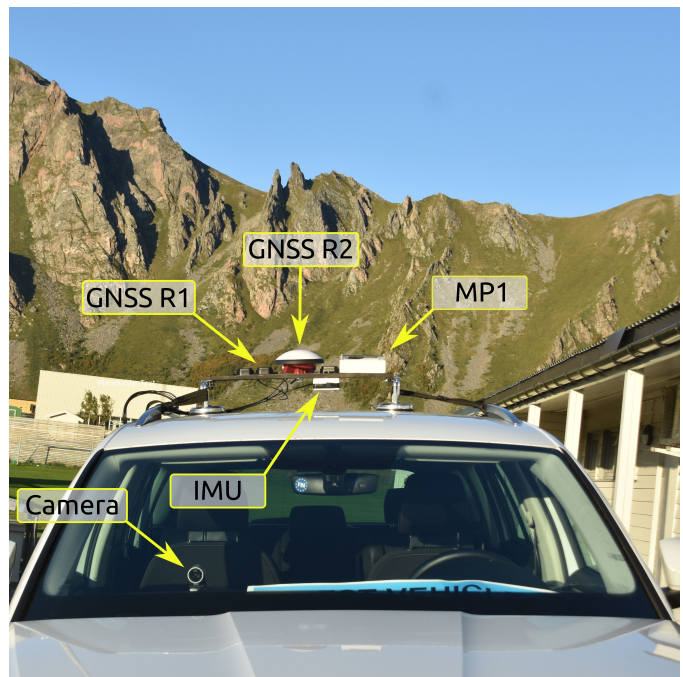


Fig. 5: The measurement setup in Bleik. The sensors are mounted on the roof of the car, while the jamming and spoofing devices are positioned on the mountaintop behind.



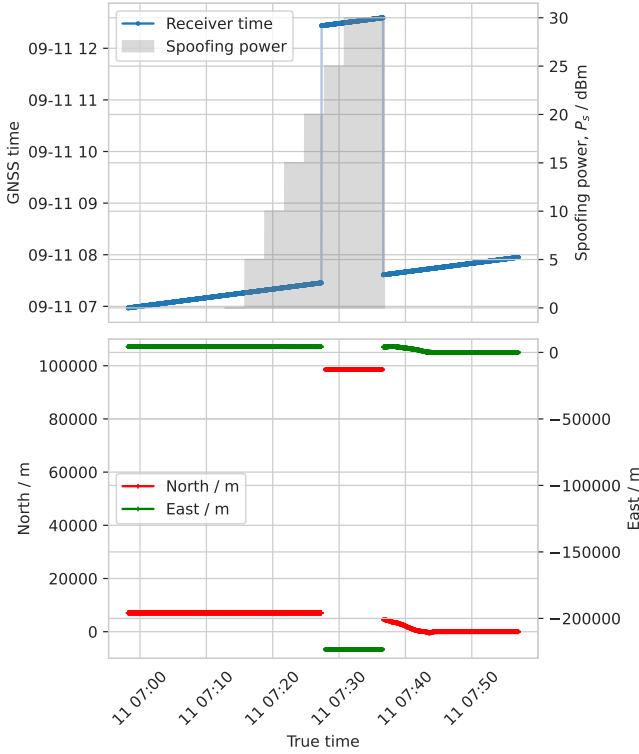


Fig. 6: Example of observed time and location spoofing during Jammertest. Spoofing power over 20 dBm started to affect the receiver causing both time and location solutions to jump at the same time.

power levels increasing in 5 dBm increments, each lasting three minutes. Once the power exceeded 20 dBm, it began to interfere with the receiver, resulting in a time shift of 5 hours and a location shift of more than 250 km. The receiver's operation returned to normal quickly after the spoofing event ended. This test allowed studying the spoofing impact threshold and the recovery properties of the receiver.

We also investigated the impact of jamming on positioning accuracy with the GNSS receiver. The jammer device was a handheld multi-frequency jammer, covering GNSS bands L1, L2 and L5. Its jamming power was between 1-1.6 W. Fig. 7 shows a visualization of the receivers' performance, in comparison with a map as a benchmark. The accuracy of GNSS R1 receiver is substantially degraded in the presence of jamming interferences. While these results are as expected (i.e., jamming and spoofing do degrade the performance of GNSS receivers), the availability of such data rich in features, containing both spoofing and jamming in GNSS

bands over wireless channels, is something to be brought to the attention of the research community. Currently, this data is available on demand and will soon be published as open access. Unlike the prior Jammertest campaigns before 2024, the last year data provided a comprehensive and rich set of interference scenarios, which can become realistic benchmarks for testing the GNSS interference management solutions with various AI tools.

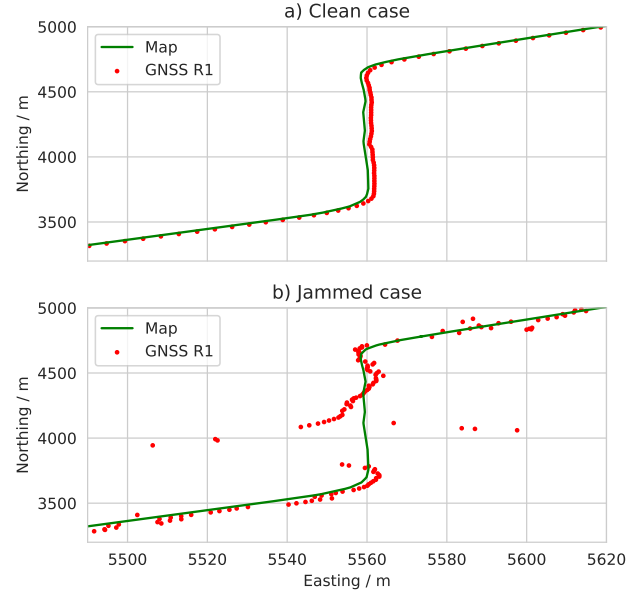


Fig. 7: Visualization of positioning accuracy with a COTS GNSS receiver (GNSS R1) in a clean case and jammed case. The map and GNSS R1 position estimates are shown as green, and red colors respectively.

## V. CONCLUSIONS AND OUTLOOK

In this paper, we presented a perspective on current and future GNSS interference management solutions and addressed the expected role of AI in GNSS interference management in the future. We first provided an overview of existing approaches to interference management and highlighted their shortcomings, mainly due to their inability to handle complex interference scenarios, which are becoming increasingly common, as well as to generalize to unseen data. Furthermore, we proposed ideas that can serve as a roadmap for future GNSS interference management. Specifically, we discussed the potential of leveraging AI models that can adapt

through techniques such as meta-learning and few shot learning. Moreover, we highlighted the need to develop methods that exploit the signal correlations across different stages of the GNSS receiver as well as complementary sensors, which we believe have the potential to enhance the robustness of GNSS receivers. We also presented preliminary studies on leveraging a federated-learning framework to localize jammers in a distributed manner, by using threat probability maps, thereby making threat localization more adaptive. Finally, the paper was complemented with a set of real-data experiments conducted in the context of Jammertest 2024, where the impact of jamming and spoofing attacks was highlighted and the necessity of having such benchmarks with realistic wireless interference was emphasized. In summary, we believe that our work provides a comprehensive resource for researchers working on AI-enabled GNSS.

#### ACKNOWLEDGMENT

This work has been supported by the National Science Foundation under Awards ECCS-1845833 and CCF-2326559 and by the Research Council of Finland number 359846 (RESILIENT project). The authors used some AI tools to assist with minor language editing of this manuscript. AI tools were not used for content generation or analysis, but only to assist in generating the diagram in Fig. 2.

#### REFERENCES

- [1] F. S. Prol, R. M. Ferre, Z. Saleem, P. Välisuo, C. Pinell, E. S. Lohan, M. Elsanhoury, M. Elmusrati, S. Islam, K. Çelikkbilek, K. Selvan, J. Yliho, K. Rutledge, A. Ojala, L. Ferranti, J. Praks, M. Z. H. Bhuiyan, S. Kaasalainen, and H. Kuusniemi, "Position, Navigation, and Timing (PNT) Through Low Earth Orbit (LEO) Satellites: A Survey on Current Status, Challenges, and Opportunities," *IEEE Access*, vol. 10, pp. 83971–84002, 2022.
- [2] K. Çelikkbilek, Z. Saleem, R. M. Ferre, J. Praks, and E. S. Lohan, "Survey on Optimization Methods for LEO-Satellite-Based Networks with Applications in Future Autonomous Transportation," *Sensors*, vol. 22, p. 1421, Feb. 2022.
- [3] T. G. Reid, T. Walter, P. K. Enge, D. Lawrence, H. S. Cobb, G. Gutt, M. O'Connor, and D. Whelan, "Navigation from low earth orbit: Part 1: Concept, current capability, and future promise," *Position, Navigation, and Timing Technologies in the 21st Century: Integrated Satellite Navigation, Sensor Systems, and Civil Applications*, vol. 2, pp. 1359–1379, 2020.
- [4] Z. Z. M. Kassas, "Navigation from low-earth orbit," *Position, Navigation, and Timing Technologies in the 21st Century: Integrated Satellite Navigation, Sensor Systems, and Civil Applications, Volume 2*, 2020.
- [5] F. Dovis, *GNSS Interference Threats and Countermeasures*. Norwood, MA: Artech House, 2015.
- [6] R. Ioannides, T. Pany, and G. Gibbons, "Known vulnerabilities of global navigation satellite systems, status, and potential mitigation techniques," *Proceedings of the IEEE*, vol. 104, no. 6, pp. 1174–1194, 2016.
- [7] D. Borio, F. Dovis, H. Kuusniemi, and L. L. Presti, "Impact and detection of GNSS jammers on consumer grade satellite navigation receivers," *Proceedings of the IEEE*, vol. 104, no. 6, pp. 1233–1245, 2016.
- [8] J. Curran, M. Bavaro, P. Closas, and M. Navarro, "On the threat of systematic jamming of GNSS," in *Proceedings of the 29th International Technical Meeting of The Satellite Division of the Institute of Navigation (ION GNSS+ 2016)*, pp. 313–321, ION, 2016.
- [9] R. Morales-Ferre, P. Richter, E. Falletti, A. de la Fuente, and E. S. Lohan, "A survey on coping with intentional interference in satellite navigation for manned and unmanned aircraft," *IEEE Communications Surveys Tutorials*, vol. 22, no. 1, pp. 249–291, 2020.
- [10] I. Korobko, "OSCE SMM Spot Report 14/2021: Long-range unmanned aerial vehicle damaged in emergency landing due to dual GPS signal interference. Organization for Security and Co-operation in Europe (OSCE)." Report, <https://www.osce.org/special-monitoring-mission-to-ukraine/486769>, 5 2021.
- [11] G. W. Staff, "Finnish airline finds GPS interference near russian border," *GPS World*, <https://www.gpsworld.com/finnish-airline-finds-gps-interference-near-russian-border/>, 3 2022.
- [12] J. Zidan, E. I. Adegoke, E. Kampert, S. A. Birrell, C. R. Ford, and M. D. Higgins, "GNSS vulnerabilities and existing solutions: A review of the literature," *IEEE Access*, vol. 9, pp. 153960–153976, 2020.
- [13] J. R. van der Merwe, D. C. Franco, T. Feigl, and A. Rügamer, "Optimal Machine Learning and Signal Processing Synergies for Low-Resource GNSS Interference Classification," *IEEE Transactions on Aerospace and Electronic Systems*, vol. 60, no. 3, pp. 2705–2721, 2024.
- [14] W. Wang and Y. Hou, "GNSS Induced Spoofing Detection Based on Dynamic 3-D Correlation Function," *IEEE Transactions on Instrumentation and Measurement*, vol. 73, pp. 1–18, 2024.
- [15] P. Wang, E. Cetin, A. G. Dempster, Y. Wang, and S. Wu, "GNSS Interference Detection Using Statistical Analysis in the Time-Frequency Domain," *IEEE Transactions on Aerospace and Electronic Systems*, vol. 54, no. 1, pp. 416–428, 2018.
- [16] A. Siemuri, K. Selvan, H. Kuusniemi, P. Valisuo, and M. S. Elmusrati, "A Systematic Review of Machine Learning Techniques for GNSS Use Cases," *IEEE Transactions on Aerospace and Electronic Systems*, vol. 58, no. 6, pp. 5043–5077, 2022.
- [17] P. Xu, G. Zhang, B. Yang, and L.-T. Hsu, "Machine Learning in GNSS Multipath/NLOS Mitigation: Review and Benchmark," *IEEE Aerospace and Electronic Systems Magazine*, vol. 39, no. 9, pp. 26–44, 2024.
- [18] P. Closas, L. Ortega, J. Lesouple, and P. M. Djurić, "Emerging trends in signal processing and machine learning for positioning, navigation and timing information: special issue editorial," *EURASIP Journal on Advances in Signal Processing*, vol. 2024, no. 1, p. 84, 2024.
- [19] J. R. van der Merwe, D. Contreras Franco, J. Hansen, T. Brieger, T. Feigl, F. Ott, D. Jdidi, A. Rügamer, and W. Felber, "Low-cost cots gnss interference monitoring, detection, and classification system," *Sensors*, vol. 23, no. 7, 2023.
- [20] I. E. Mehr and F. Dovis, "A Deep Neural Network Approach for Classification of GNSS Interference and Jamming," *IEEE Transactions on Aerospace and Electronic Systems*, vol. 61, no. 2, pp. 1660–1676, 2025.

- [21] X. Chen, D. He, X. Yan, W. Yu, and T.-K. Truong, "GNSS Interference Type Recognition With Fingerprint Spectrum DNN Method," *IEEE Transactions on Aerospace and Electronic Systems*, vol. 58, no. 5, pp. 4745–4760, 2022.
- [22] P. Wu, H. Calatrava, T. Imbiriba, and P. Closas, "Federated Learning of Jamming Classifiers: From Global to Personalized Models," *NAVIGATION: Journal of the Institute of Navigation*, vol. 72, no. 1, 2025.
- [23] A. Vettoruzzo, M.-R. Bouguelia, J. Vanschoren, T. Rögngvaldsson, and K. Santosh, "Advances and challenges in meta-learning: A technical review," *IEEE Transactions on Pattern Analysis and Machine Intelligence*, vol. 46, no. 7, pp. 4763–4779, 2024.
- [24] N. Soltanieh, Y. Norouzi, Y. Yang, and N. C. Karmakar, "A review of radio frequency fingerprinting techniques," *IEEE Journal of Radio Frequency Identification*, vol. 4, no. 3, pp. 222–233, 2020.
- [25] T. Jian, B. C. Rendon, E. Ojuba, N. Soltani, Z. Wang, K. Sankhe, A. Gritsenko, J. Dy, K. Chowdhury, and S. Ioannidis, "Deep Learning for RF Fingerprinting: A Massive Experimental Study," *IEEE Internet of Things Magazine*, vol. 3, no. 1, pp. 50–57, 2020.
- [26] M. Mosavi and F. Shafiee, "Narrowband interference suppression for GPS navigation using neural networks," *GPS solutions*, vol. 20, pp. 341–351, 2016.
- [27] M. Wei-Lung, "GPS interference mitigation using derivative-free Kalman filter-based RNN," *Radioengineering*, vol. 25, no. 3, p. 519, 2016.
- [28] F. Chen, Z. Liu, L. Huang, Y. Xie, B. Ren, and Q. Zhou, "GNSS interference mitigation method based on deep learning," *Frontiers in Physics*, vol. Volume 13 - 2025, 2025.
- [29] H. Li, P. Borhani-Darian, P. Wu, and P. Closas, "Deep neural network correlators for GNSS multipath mitigation," *IEEE Transactions on Aerospace and Electronic Systems*, vol. 59, no. 2, pp. 1249–1259, 2022.
- [30] D. Borio and P. Closas, "A fresh look at GNSS Anti-Jamming," *Inside GNSS*, pp. 54–61, Sep/Oct 2017.
- [31] C. Fernández-Prades, J. Arribas, and P. Closas, "Robust GNSS receivers by array signal processing: Theory and implementation," *Proceedings of the IEEE*, vol. 104, no. 6, pp. 1207–1220, 2016.
- [32] T. Oyedare, V. K. Shah, D. J. Jakubisin, and J. H. Reed, "Interference suppression using deep learning: Current approaches and open challenges," *IEEE Access*, vol. 10, pp. 66238–66266, 2022.
- [33] A. Iqbal, M. N. Aman, and B. Sikdar, "A Deep Learning Based Induced GNSS Spoof Detection Framework," *IEEE Transactions on Machine Learning in Communications and Networking*, vol. 2, pp. 457–478, 2024.
- [34] M. Jaramillo-Civill, P. Wu, A. Nardin, T. Imbiriba, and P. Closas, "Jammer Source Localization with Federated Learning," in *IEEE/ION Position, Location and Navigation Symposium (PLANS)*, April 2025.
- [35] B. Gattis, E. Pyke, D. Akos, and M. Crews, "Stress-Testing Flagship Smartphone Models With Real-World GNSS RFI to Determine Real-Time Emitter Localization Capabilities," in *IEEE/ION Position, Location and Navigation Symposium (PLANS)*, April 2025.
- [36] G. H. Jones, D. J. Broyles, and T. I. Machin, "Scalable, Occlusion-Aware Geolocation of Ground-Based GNSS Jammers with Networked Smartphones," in *2025 IEEE/ION Position, Location and Navigation Symposium (PLANS)*, pp. 353–361, 2025.
- [37] A. Nardin, T. Imbiriba, and P. Closas, "Jamming Source Localization Using Augmented Physics-Based Model," in *IEEE International Conference on Acoustics, Speech and Signal Processing (ICASSP)*, pp. 1–5, 2023.
- [38] W. Stock, R. T. Schwarz, C. A. Hofmann, and A. Knopp, "Survey on opportunistic pnt with signals from leo communication satellites," *IEEE Communications Surveys & Tutorials*, pp. 1–1, 2024.
- [39] Z. M. Kassas, N. Khairallah, and S. Kozhaya, "Ad astra: Simultaneous tracking and navigation with megaconstellation LEO satellites," *IEEE Aerospace and Electronic Systems Magazine*, 2024.
- [40] D. Dardari, P. Closas, and P. M. Djurić, "Indoor tracking: Theory, methods, and technologies," *IEEE Transactions on Vehicular Technology*, vol. 64, no. 4, pp. 1263–1278, 2015.
- [41] J. Duník, S. K. Biswas, A. G. Dempster, T. Pany, and P. Closas, "State estimation methods in navigation: Overview and application," *IEEE Aerospace and Electronic Systems Magazine*, vol. 35, no. 12, pp. 16–31, 2020.
- [42] M. G. Amin, P. Closas, A. Broumandan, and J. L. Volakis, "Vulnerabilities, threats, and authentication in satellite-based navigation systems [scanning the issue]," *Proceedings of the IEEE*, vol. 104, no. 6, pp. 1169–1173, 2016.
- [43] J. Curran, M. Bavaro, P. Closas, and M. Navarro, "Systematic jamming," *Inside GNSS*, pp. 46–53, Sep/Oct 2017.
- [44] J. Yun, F. Rustamov, J. Kim, and Y. Shin, "Fuzzing of embedded systems: A survey," *ACM Computing Surveys*, vol. 55, no. 7, pp. 1–33, 2022.
- [45] S. Narain, A. Ranganathan, and G. Noubir, "Security of GPS/INS based on-road location tracking systems," in *IEEE Symposium on Security and Privacy (SP)*, pp. 587–601, IEEE, 2019.
- [46] A. Ranganathan, A. Belfki, and P. Closas, "Analyzing the Impact of GNSS Spoofing on the Formation of Unmanned Vehicles Swarms," in *Proceedings of the 36th International Technical Meeting of the Satellite Division of The Institute of Navigation (ION GNSS+ 2023)*, pp. 3138–3147, 2023.
- [47] A. Ranganathan, A. Belfki, and P. Closas, "The impact of GNSS spoofing on unmanned aerial vehicle swarms," *Inside GNSS*, pp. 22–30, May/June 2024.
- [48] "Jammertest 2024 is underway," 2024.
- [49] A. Morrison, N. Sokolova, A. Solberg, N. Gerrard, A. Rødningsby, H. Hauglin, T. Rødningen, and T. Dahlø, "Jammertest 2022: Jamming and Spoofing Lessons Learned," vol. 54, no. 1, p. 22, 2023.
- [50] A. Broumandan, A. Pirsivash, I. Tremblay, and S. Kennedy, "Hexagon | NovAtel's Jamming and Spoofing Detection and Classification Performance During the Norwegian JammerTest 2023," pp. 467–480, 2024.
- [51] J. Yliaho, P. Välisuo, E. Ahmadi, K. Selvan, M. Elsanhoury, and H. Kuusniemi, "data-Driven Analysis of PNT Resilience: Insights and Lessons from Jammertest 2024 Vehicular Data," in *2025 IEEE/ION Position, Location and Navigation Symposium (PLANS)*, pp. 398–403, Apr. 2025.