

# Towards Governance-Oriented Low-Altitude Intelligence: A Management-Centric Multi-Modal Benchmark With Implicitly Coordinated Vision–Language Reasoning Framework

Hao Chang<sup>1,2,3\*</sup>, Zihui Wang<sup>3\*</sup>, Lingxiang Wu<sup>3,4†</sup>, Peijin Wang<sup>1,2†</sup>, Wenhui Diao<sup>1</sup>, Jinqiao Wang<sup>3,4,5,6</sup>,

<sup>1</sup>Aerospace Information Research Institute, Chinese Academy of Sciences, China

<sup>2</sup>School of Electronic, Electrical and Communication Engineering, University of Chinese Academy of Sciences, China

<sup>3</sup>Zidong Taichu (Beijing) Technology Co., Ltd., China

<sup>4</sup>Foundation Model Research Center, Institute of Automation, Chinese Academy of Sciences, China

<sup>5</sup>School of Artificial Intelligence, University of Chinese Academy of Sciences, China

<sup>6</sup>Wuhan AI Research, Wuhan, China

## Abstract

Low-altitude vision systems are becoming a critical infrastructure for smart city governance. However, existing object-centric perception paradigms and loosely coupled vision–language pipelines are still difficult to support management-oriented anomaly understanding required in real-world urban governance. To bridge this gap, we introduce GovLA-10K, the first management-oriented multi-modal benchmark for low-altitude intelligence, along with GovLA-Reasoner, a unified vision-language reasoning framework tailored for governance-aware aerial perception. Unlike existing studies that aim to exhaustively annotate all visible objects, GovLA-10K is deliberately designed around functionally salient targets that directly correspond to practical management needs, and further provides actionable management suggestions grounded in these observations. To effectively coordinate the fine-grained visual grounding with high-level contextual language reasoning, GovLA-Reasoner introduces an efficient feature adapter that implicitly coordinates discriminative representation sharing between the visual detector and the large language model (LLM). Extensive experiments show that our method significantly improves performance while avoiding the need of fine-tuning for any task-specific individual components. We believe our work offers a new perspective and foundation for future studies on management-aware low-altitude vision–language systems.

are increasingly deployed in recent years. Compared with conventional ground-based perception systems, low-altitude platforms offer a unique vantage point with broader spatial coverage and real-time awareness, making them particularly valuable for large-scale urban management and emergency response [Wang *et al.*, 2025b; Yuhong *et al.*, 2025; Wang, 2025; Jiang *et al.*, 2025].

Existing research in low-altitude predominantly targets general-purpose visual perception, such as image classification [Deng *et al.*, 2025; Al Mazroa *et al.*, 2025; Zhang *et al.*, 2025], object detection [Xu *et al.*, 2025a; Alshehri *et al.*, 2025; Zhou and Wei, 2025], object tracking [Xu *et al.*, 2025b; Yao *et al.*, 2025; Liu *et al.*, 2025], and semantic segmentation [Chen *et al.*, 2025; Yang *et al.*, 2025b; Huang *et al.*, 2025]. These studies aim to improve the completeness and accuracy of visual recognition, and have established the strong technical foundation for understanding low-altitude scenes. To support this paradigm, most publicly available low-altitude datasets adopt a generic, detection-oriented annotation strategy that labels all visible interest objects in a scene [Du *et al.*, 2019; Yu *et al.*, 2020; Shermeyer *et al.*, 2021; Sun *et al.*, 2022]. Such benchmarks are highly suitable for full-scene coverage, enabling effective and comprehensive visual understanding.

Particularly, with the rapid emergence of large language models (LLMs) and large vision-language models (VLMs), the paradigm of low-altitude scene understanding is undergoing a significant transformation. Unlike conventional task-specific models that rely on limited-scale annotated datasets, these foundation models are pretrained on massive and diverse multimodal corpora, endowing them with strong generalization and knowledge transfer capabilities. As the result, many VLM-based systems [Bai *et al.*, 2025b; An *et al.*, 2025; Zhu *et al.*, 2025; Wang *et al.*, 2025a; Bai *et al.*, 2025a] demonstrate impressive zero-shot performance in low-altitude scenarios, which can accurately recognize common aerial targets and provide semantically coherent interpretations without requiring task-specific optimization.

## 1 Introduction

**Background.** Low-altitude vision systems, enabled by unmanned aerial vehicles (UAVs) and deep learning techniques,

\*Equal contribution

†Corresponding author

**Limitation.** However, the requirements of real-world low-altitude management fundamentally differ from exhaustive visual perception. In practical urban governance, the target is not to recognize all objects indiscriminately, but to selectively identify abnormal, risky, or regulation-violating situations, for example, illegally parked vehicles, construction safety hazards, or sanitation-related risks. This shift from comprehensive recognition to selective anomaly confirmation demands higher-level semantic interpretation and situational awareness, which go beyond the scope of traditional object-centric perception. Therefore, the key challenge in real-world low-altitude management does not lie in further pushing the lower bound of identification accuracy, which has already been well addressed by existing visual detection models. Instead, the bottleneck arises from the lack of a management-oriented benchmark dataset that explicitly guide models which objects require attention and why they matter in urban governance.

Beyond this gap, another critical limitation in current low-altitude systems lies in the insufficient coordination between visual detectors and VLMs. Specifically, since VLMs are unlikely to accurately recognize designated targets in every low-altitude urban scenario, deploying scenario-optimized visual detectors to compensate for this limitation is a practical solution. However, existing pipelines generally adopt a loosely coupled paradigm, in which the predicted bounding boxes and images are converted into structured, fine-grained prompts for the VLMs, with the aim of achieving more precise object grounding and scene understanding. However, this explicit coordination paradigm inevitably introduces non-negligible side effects. The grounding information extracted by vision detectors must be reinterpreted, structured, and transmitted across heterogeneous modules, during which intermediate representations are prone to information loss and error accumulation. As the result, even minor inaccuracies in visual localization or contextual abstraction at the grounding stage can significantly impact subsequent cross-modal interactions, ultimately leading to substantial degradation in downstream language-based understanding and decision-making performance. Therefore, introducing a more integrated and principled coordination mechanism between visual perception and language reasoning still needs more research.

**Solution.** To address these limitations, we propose a coordinated benchmark-and-framework approach that jointly redefines data annotation and model architecture to satisfy the practical demands of real-world low-altitude management.

On benchmark side, we introduce **GovLA-10K**, the first multimodal dataset tailored for management-oriented low-altitude scenarios. In contrast to existing low-altitude datasets that primarily emphasize exhaustive object-level annotations for generic visual perception, GovLA-10K is deliberately constructed from the perspective of urban governance, focusing on functionally salient targets associated with abnormal, risky, and regulation-violating situations that truly require managerial attention. Beyond selective visual annotations, GovLA-10K further provides aligned language-based scene descriptions and management suggestions grounded in

visual evidence. By shifting the supervision objective from full-scene recognition to selective, semantics-driven event understanding, our GovLA-10K establishes a solid data foundation for low-altitude vision systems.

Beyond benchmark construction, we further propose **GovLA-Reasoner**, a unified vision-language reasoning framework that establishes a more integrated and principled coordination mechanism between visual perception and language reasoning, overcoming the limitations of loosely coupled detector-VLM pipelines. Specifically, instead of explicitly converting localized predictions into structured prompts, GovLA-Reasoner introduces a lightweight feature adapter that adaptively compresses and aggregates heterogeneous discriminative representations from the visual detector and further directly feeds them into LLM for high-level contextual reasoning. This implicit feature-space coordination enables end-to-end interaction between vision and language, avoiding fragile intermediate representations and reducing information loss. Notably, GovLA-Reasoner is efficient and deployment-friendly. It delivers significant performance gains without fine-tuning either the visual detector or the language model, making it well suited for resource-constrained low-altitude intelligence applications.

In summary, our work fills a critical gap in low-altitude vision research, with the following key contributions:

- **Benchmark Contribution:** We introduce GovLA-10K, the first management-oriented multimodal benchmark for low-altitude vision systems, shifting the research focus from exhaustive object recognition to selective and actionable understanding of abnormal and risky events.
- **Framework Contribution:** We propose GovLA-Reasoner, a unified vision-language reasoning framework that harmonizes visual perception and language reasoning via implicit feature-space coordination, effectively mitigating error accumulation and information loss inherent in existing loosely coupled pipelines.
- **Practical Significance:** By jointly leveraging GovLA-10K and GovLA-Reasoner, we present an efficient and deployment-friendly solution for low-altitude intelligence. Our framework achieves significant performance gains without requiring the fine-tuning of any task-specific individual components, establishing a new paradigm for governance-oriented aerial vision systems.

## 2 Low-Altitude Benchmark: GovLA-10K

As mentioned in Section 1, one major limitation of existing low-altitude system research is the lack of management-oriented benchmark that can explicitly guide models to identify which objects deserve attention and why they are important in the context of urban governance. To address this gap, we construct GovLA-10K dataset.

### 2.1 Data Collection and Annotation

**Data Collection.** The construction of GovLA-10K is guided by the practical demands of real-world low-altitude management, where UAVs act as the primary sensing platform. We therefore focus on collecting low-altitude UAV

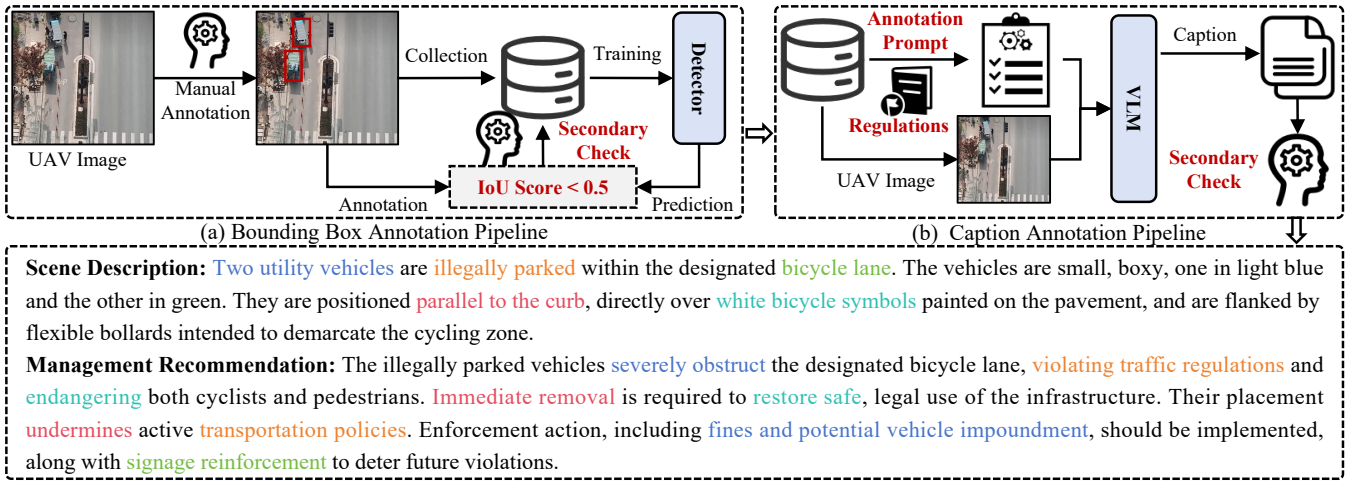


Figure 1: Annotation pipeline of GovLA-10K. Our GovLA-10K adopts a two-stage semi-automatic annotation pipeline. (a) Bounding box annotation stage: interest regions are manually annotated and cross-verified using a powerful detection model to ensure annotation accuracy. (b) Caption annotation stage: verified box annotations and original images are converted into structured, fine-grained prompts and fed into VLM to generate contextual captions. Peculiarly, all generated captions are also further reviewed by human annotators to maintain high annotation quality.

images that cover diverse urban living environments and governance-relevant scenarios, including complex urban layouts, construction activities, traffic conditions, and sanitation-related phenomena.

To ensure both diversity and realism, GovLA-10K is built upon the data collected from two complementary sources: (1) large-scale crawling of publicly available low-altitude aerial images from online platforms and UAV communities, and (2) in-house UAV flights along predefined routes over representative urban areas such as residential communities, commercial districts, construction zones, and traffic-intensive regions. In total, we initially gather about 16,000 raw UAV images. All images are uniformly cropped into  $512 \times 512$  patches and further filtered to remove low-quality, redundant, or weakly relevant samples. After screening, 10,572 high-quality images are retained.

Based on extensive investigation of urban management practices and the visual distribution of collected data, we identify nine functionally salient categories that directly correspond to common low-altitude governance concerns, including: illegally parked vehicle, construction debris, construction fencing, brick pile, aggregate pile, construction worker, ground litter, overflowing trash bin, and scaffolding. These categories deliberately emphasize abnormal, risky, or regulation-related targets, rather than exhaustive object inventories.

**Data Annotation.** To achieve both efficiency and precision, we design a two-stage semi-automatic annotation pipeline that integrates powerful visual detectors with VLMs. As illustrated in Figure 1, in the first stage, several domain experts manually annotate the horizontal bounding boxes (BBoxes) and category labels for the selected targets. After the initial annotation, we train a strong grounding-oriented visual detector based on MM-GroundingDINO [Zhao *et al.*, 2024]. This detector is then applied to the entire dataset, and its pre-

dictions are compared with the original human annotations by computing Intersection-over-Union (IoU) scores. All instances with IoU lower than 0.5 are automatically collected and sent back for secondary manual inspection and correction. This cross-verification mechanism enables rapid large-scale checking while effectively preventing systematic annotation bias and localization errors.

In the second stage, we aim to provide fine-grained semantic descriptions and management-oriented interpretations for each annotated scene. Since the BBox annotations are manually verified and thus do not suffer from the significant localization noise, the explicit prompting paradigm is feasible at this stage. Specifically, the verified BBox annotations and original images are converted into structured, fine-grained prompts, which are jointly fed into the state-of-the-art open-source VLM (Qwen3VL-235B-A22B [Bai *et al.*, 2025a]) to generate contextual captions. Each caption includes not only an objective scene description grounded in visual evidence, but also management recommendations aligned with urban governance logic. Moreover, we further incorporate relevant regulations into the prompts to improve the reliability and governance consistency of the generated recommendations and mitigate potential hallucinations. All generated captions are further reviewed by expert annotators and cross-checked against visualized BBoxes to ensure semantic correctness, completeness, and practical relevance.

## 2.2 Data Statistic

**BBox Statistic.** Figure 2 (a,c), and Table 1 summarize the instance statistics of the nine functional categories in GovLA-10K. Construction Debris (34.0%), Ground Litter (18.8%), and Construction Fencing (18.5%) dominate the dataset, reflecting their prevalence and governance importance in urban low-altitude scenarios, whereas Overflowing Trash Bin (0.3%), Brick Pile (2.0%), and Scaffolding (3.9%) are rela-

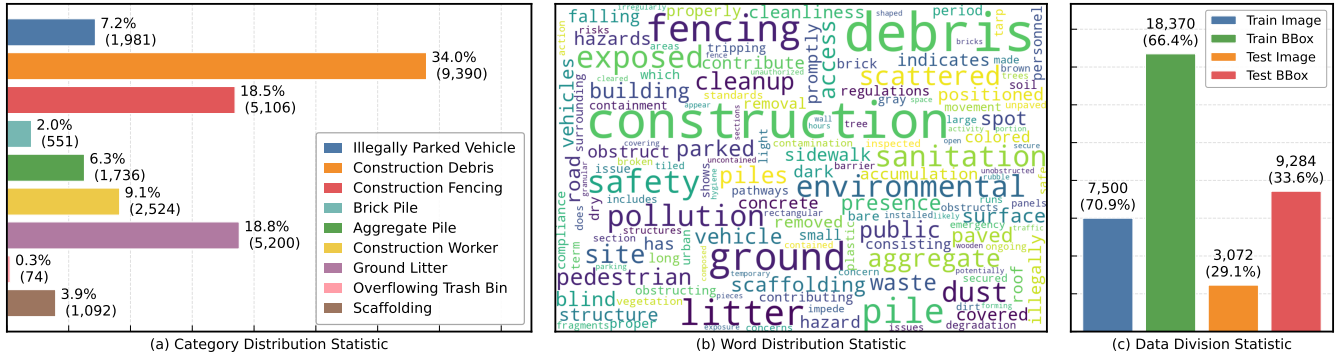


Figure 2: Basic statistics of GovLA-10K. (a) Category-wise instance counts and proportions. (b) High-frequency word distribution in generated captions. (c) Numbers of images and bounding boxes in training and test sets. Please enlarge figure to capture more details.

Category	Proportion	Training Set	Testing Set
Illegally Parked Vehicle	7.2%	1,565	416
Construction Debris	34.0%	5,794	3,596
Construction Fencing	18.5%	3,284	1,822
Brick Pile	2.0%	365	186
Aggregate Pile	6.3%	1,082	654
Construction Worker	9.1%	1,619	905
Ground Litter	18.8%	3,908	1,292
Overflowing Trash Bin	0.3%	53	21
Scaffolding	3.9%	700	392

Table 1: Detailed category information statistic of GovLA-10K.

tively rare, consistent with real-world distributions. The remaining categories occupy moderate proportions, covering common urban management concerns. We split the dataset into training and testing sets at an approximate 7:3 ratio (7,500 / 3,072 images) using stratified sampling to ensure representative coverage of all categories, especially rare ones.

**Caption Statistic.** Figure 2 (b) depicts the distribution of high-frequency keywords in generated captions. The results indicate that captions are closely aligned with the annotated target categories and effectively incorporate management-relevant concepts critical for low-altitude urban governance, such as safety, public, and sanitation. Figure 3 further illustrates the distribution of image counts across different caption lengths, which are predominantly concentrated around 60 words. This range allows comprehensive coverage of key targets and scene details while avoiding excessive verbosity, ensuring the overall quality and utility of the captions. These statistics once again provide clear evidence of the effectiveness of our caption annotation pipeline.

### 3 Reasoning Framework: GovLA-Reasoner

Figures 4 illustrates the detail differences between the existing loosely coupled reasoning pipeline and our proposed GovLA-Reasoner. In existing paradigms, the detection model is first optimized for specific scenarios to ensure the precise target grounding. Then, the detection outputs are combined with the original images to construct fine-grained, struc-

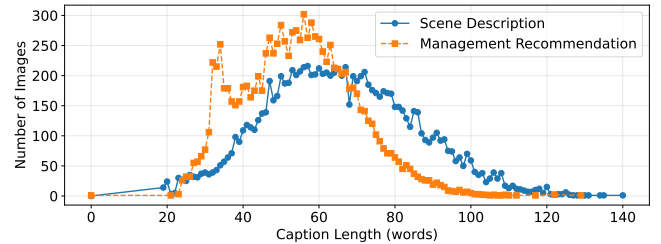


Figure 3: Distribution of image numbers across different caption lengths.

tured prompts, which are subsequently fed into VLM to produce detailed descriptions. Although effective, this explicit pipeline inevitably leads to information loss and error accumulation. To address this limitation, our GovLA-Reasoner introduces a dedicated feature adapter, which can achieve the more coherent end-to-end vision-language coordination. Below is the detailed design of GovLA-Reasoner.

#### 3.1 Stage I: Vision Grounding

As mentioned in Section 1, although VLMs exhibit strong generalization capabilities, they are unlikely to precisely recognize potential targets in every real-world low-altitude scenario. This limitation directly affects the reliability of subsequent language understanding and scene analysis. Therefore, the primary goal in Stage I is to optimize the vision detector for specific low-altitude scenarios, providing a stable visual foundation for caption generation.

Considering that existing vision detectors have already achieved strong performance, we do not focus on redesigning detector architectures, but on selecting the most suitable model for the current low-altitude management scenario. In this process, our dataset, GovLA-10K, differs significantly from conventional low-altitude datasets: it is designed around practical urban governance needs, focusing only on abnormal or risky targets instead of exhaustive annotations. This ensures that the grounding model is well-adapted to the task. Compared with conventional pure-vision detectors that only take images as input, grounding models offer two key advantages. First, they can take textual prompts as input, naturally

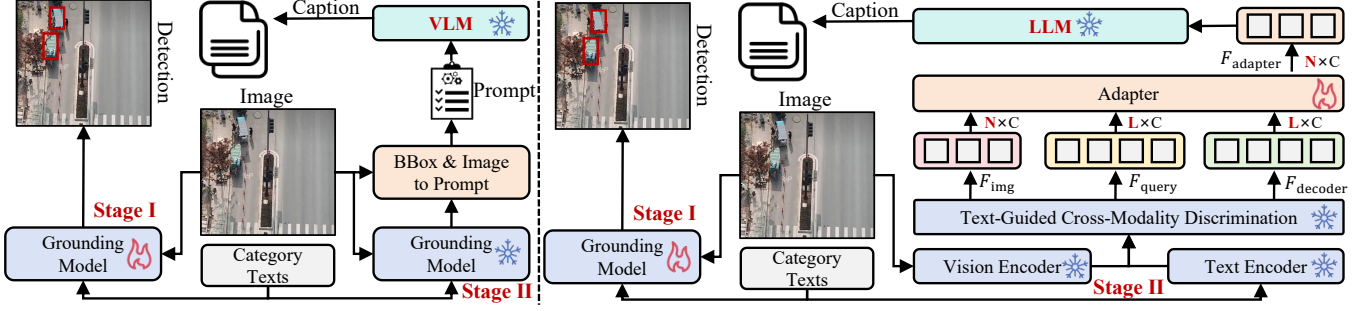


Figure 4: Low-altitude framework overview of the existing pipeline (left) and our proposed GovLA-Reasoner (right). To address the information loss and error accumulation problems caused by the explicit prompt construction, we introduce an efficient adapter, which adaptively compresses and aggregates the discriminative features of grounding model to directly provide the robust feature representation to LLM. Note: snowflakes indicate frozen parameters, whereas flames indicate active (trainable) parameters.

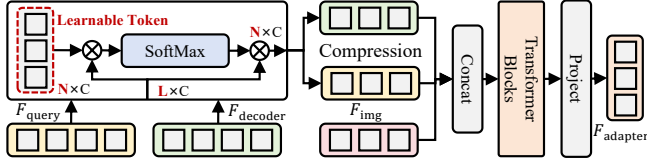


Figure 5: Detailed feature process pipeline of our designed Adapter.

enabling selective and open-set recognition, which aligns with both the design of GovLA-10K and the practical requirements of urban management. Second, the generated discriminative features are naturally enhanced through vision-language cross-modal interactions, providing a solid foundation for implicit feature alignment and collaborative reasoning with the LLM.

### 3.2 Stage II: Caption Reasoning

Building upon the precise visual grounding obtained in Stage I, Stage II aims to efficiently receive and exploit grounding-aware visual representations to generate accurate and reliable captions. Instead of following the loosely coupled pipeline that converts detection outputs into structured prompts for VLM, GovLA-Reasoner introduces a lightweight feature adapter to directly transform grounding features into LLM-compatible representations.

Specifically, existing explicit pipelines typically suffer from three sources of error accumulation: (1) localization errors from the grounding model, (2) information loss and ambiguity introduced when converting bounding boxes into handcrafted structured prompts, and (3) secondary encoding errors when VLM reinterprets these prompts. Since the final captions are produced by the LLM conditioned on visual evidence, we eliminate the intermediate prompt construction and re-encoding stages, and instead directly compress and integrate the discriminative grounding features into the LLM. This design preserves efficiency while substantially reducing unnecessary transformation-induced degradation, and further enables the end-to-end optimization.

**Adapter Inputs.** As shown in Figure 5, our adapter receives three groups of grounding features as input: the original image features  $F_{\text{img}}$ , the text-guided cross-modal query

features  $F_{\text{query}}$ , and the decoded discriminative grounding features  $F_{\text{decoder}}$ . These representations naturally capture complementary information, including global scene context, language-conditioned alignment, and object-centric discrimination, which together provide rich and structured semantic cues for generating captions.

**Token Compression.** Since  $F_{\text{query}}, F_{\text{decoder}} \in \mathbb{R}^{L \times C}$  are produced by text-guided cross-modal querying and decoding, they represent the responses over all potential interest regions. As a result, these features inevitably contain substantial redundancy and noise (e.g., background activations or false-positive regions). We therefore first perform token-level compression to distill discriminative-relevant semantics. Specifically, we initialize a learnable token set  $T \in \mathbb{R}^{N \times C}$  ( $N \ll L$ ) with the same dimension as  $F_{\text{img}}$ . The compressed representations are obtained via global attention modeling:

$$\tilde{F}_{\text{query}} = \text{SoftMax}(T_{\text{query}} F_{\text{query}}) F_{\text{query}} \quad (1)$$

$$\tilde{F}_{\text{decoder}} = \text{SoftMax}(T_{\text{decoder}} F_{\text{decoder}}) F_{\text{decoder}} \quad (2)$$

Through end-to-end optimization, these learnable tokens can adaptively aggregate informative semantics while suppressing irrelevant activations.

**Token Integration.** After compression, we integrate these three heterogeneous discriminative features by concatenating them along the channel dimension:

$$F_{\text{cat}} = \text{Concat}(F_{\text{img}}, \tilde{F}_{\text{query}}, \tilde{F}_{\text{decoder}}) \quad (3)$$

where global appearance cues, language-conditioned responses, and discriminative grounding information are explicitly aggregated into a unified token sequence. This concatenation preserves abundant semantic information and is then fed into the stacked Transformer blocks to perform deep semantic fusion and contextual refinement:

$$F_{\text{fuse}} = \text{Transformer}(F_{\text{cat}}) \quad (4)$$

This design allows cross-source interactions and self-attention-based reasoning among different visual and modal cues, yielding compact and context-aware representations. Finally, a lightweight linear projection is applied to project the fused feature into the embedding space of the LLM:

$$F_{\text{adapter}} = \text{Linear}(F_{\text{fuse}}) \quad (5)$$



Method	BLEU-1	BLEU-2	BLEU-3	BLEU-4	METEOR	ROUGE-L	CIDEr-D
LLaVA-OneVision-1.5-4B [An <i>et al.</i> , 2025]	36.27	21.24	12.56	7.61	19.10	25.36	4.84
LLaVA-OneVision-1.5-8B [An <i>et al.</i> , 2025]	30.61	18.28	10.86	6.78	17.25	24.82	2.69
InternVL3-8B [Zhu <i>et al.</i> , 2025]	31.72	17.27	9.14	5.14	17.68	22.39	2.72
InternVL3.5-4B [Wang <i>et al.</i> , 2025a]	31.01	17.01	9.34	5.28	17.33	22.61	2.71
InternVL3.5-8B [Wang <i>et al.</i> , 2025a]	34.56	18.82	10.06	5.64	18.28	22.44	3.01
Qwen2.5-VL-3B [Bai <i>et al.</i> , 2025b]	37.17	21.25	12.71	8.04	19.21	25.01	5.26
Qwen2.5-VL-7B [Bai <i>et al.</i> , 2025b]	36.15	21.51	13.20	8.65	19.54	25.63	5.07
Qwen3-VL-4B [Bai <i>et al.</i> , 2025a]	45.77	27.72	17.41	11.36	23.25	28.92	10.22
Qwen3-VL-8B [Bai <i>et al.</i> , 2025a]	40.88	25.64	16.54	10.97	21.73	29.44	10.21
GovLA-Reasoner (ours)	<b>53.32</b>	<b>37.10</b>	<b>26.98</b>	<b>20.31</b>	<b>26.63</b>	<b>37.97</b>	<b>20.31</b>

Table 2: Captioning performance comparison between existing mainstream VLMs and our GovLA-Reasoner on GovLA-10K dataset.

Method	mAP	mAP@50	mAP@75
Faster R-CNN [Ren <i>et al.</i> , 2016]	35.1	71.1	29.4
Cascade R-CNN [Cai and Vasconcelos, 2018]	37.2	71.2	34.7
YOLO-X [Ge <i>et al.</i> , 2021]	31.6	65.3	25.2
Deformable DETR [Zhu <i>et al.</i> , 2020]	36.6	69.3	34.3
DINO [Zhang <i>et al.</i> , 2022]	38.6	70.6	37.5
MMGrounding-DINO [Zhao <i>et al.</i> , 2024]	<b>42.0</b>	<b>76.6</b>	<b>42.3</b>

Table 3: Detection performance of different representative methods on GovLA-10K dataset.

so that the adapted tokens can be seamlessly injected into the LLM as visual conditioning tokens, directly supporting high-level caption reasoning without introducing additional prompt engineering or re-encoding stages.

**Adapter Optimization.** Considering the core purpose of our feature adapter is to transform grounding-aware visual features into LLM-compatible representations, it is enough to optimize the adapter solely using the loss between generated captions and ground-truth captions. Importantly, all other components, including grounding model and the LLM itself, are kept frozen during training. This targeted optimization strategy effectively constrains the adapter, while simultaneously avoiding perturbation of pre-trained representations. Moreover, by limiting gradient updates to the lightweight adapter, we achieve efficient training with minimal computational overhead, ensuring both practicality and scalability for large-scale deployment.

## 4 Experiment

Considering the absence of other publicly available datasets in low-altitude urban management, we perform experiments primarily on the proposed GovLA-10K dataset. To establish a comprehensive analysis, we first select several representative detection and grounding algorithms to assess their performance. Based on the evaluation results, we choose the most advanced method as the baseline, which is then combined with the mainstream VLMs and LLM to perform captioning tasks. Through this experimental pipeline, we aim

to demonstrate both the applicability of GovLA-10K and the effectiveness of GovLA-Reasoner for low-altitude aerial perception and reasoning.

### 4.1 Experiment Settings

**Implementation Details.** All experiments are implemented under the PyTorch framework [Paszke *et al.*, 2019] and conducted on NVIDIA H20 GPUs. We adopt the default loss configurations provided by the MMDetection [Chen *et al.*, 2019] and the Transformers libraries [Wolf *et al.*, 2020] to optimize the detection and captioning tasks, respectively. We deploy Qwen3-4B [Yang *et al.*, 2025a] as the LLM component of GovLA-Reasoner. The batch size is set to 16, and AdamW is used as the optimizer with an initial learning rate of  $1 \times 10^{-4}$ . The multi-step learning rate scheduler is employed to decay the learning rate at predefined epochs during training. For the detection task, the models are trained for 50 epochs, while for the captioning task, the max epoch is set to 20. All methods follow the same configuration to ensure fair comparisons.

**Evaluation Metrics.** For the detection task, we adopt standard object detection metrics, including mAP, mAP@50, and mAP@75, to comprehensively evaluate model performance. For the captioning task, we employ widely used natural language generation metrics, including BLEU-N (N=1,2,3,4) [Papineni *et al.*, 2002], ROUGE-L [Lin, 2004], METEOR [Banerjee and Lavie, 2005] and CIDEr-D [Vedantam *et al.*, 2015], to assess the quality of the generated descriptions from multiple perspectives. Higher values of all these metrics indicate better model performance.

### 4.2 Main Results

**Detection Results.** Table 3 reports the quantitative results of several representative detection frameworks on the proposed GovLA-10K dataset. Instead of focusing on architectural modifications, we deliberately select a set of widely adopted and competitive detectors, including two-stage, one-stage, and transformer-based methods, to provide a comprehensive and objective evaluation. As shown in the table, most existing detectors achieve reasonably strong performance, indicating that current detection methods are already sufficient

Adapter	BLEU-4	METEOR	ROUGE-L	CIDEr-D
$\times$	15.54	24.95	34.02	10.56
$\checkmark$	<b>20.31</b>	<b>26.63</b>	<b>37.97</b>	<b>20.31</b>

Table 4: Ablation study on the necessity of Adapter.

Depth	BLEU-4	METEOR	ROUGE-L	CIDEr-D
1	19.54	26.29	37.56	18.68
3	20.28	<b>26.71</b>	37.68	18.10
4	19.94	26.25	37.90	18.20
2	<b>20.31</b>	26.63	<b>37.97</b>	<b>20.31</b>

Table 5: Ablation study on the depth of Adapter.

for handling low-altitude urban scenarios. This observation is consistent with our initial motivation that the bottleneck of low-altitude understanding does not mainly lie in pure object detection. Notably, MMGrounding-DINO achieves the best results across all metrics. We attribute this advantage to its ability to incorporate textual prompts as inputs, which enables more selective and goal-driven localization. This property is highly aligned with the intrinsic characteristics of GovLA-10K, where interest objects are often defined by management-oriented semantics rather than purely visual categories.

**Captioning Results.** Table 2 presents the quantitative captioning metrics of existing mainstream VLMs and our proposed GovLA-Reasoner on GovLA-10K dataset. Because MMGrounding-DINO in Table 3 achieves the best detection performance, we thus deploy it to support the caption reasoning, which can ensuring a fair and consistent comparison. A clear observation is that model scale is not consistently correlated with performance. Several larger models (e.g., 8B variants of LLaVA-OneVision-1.5 and Qwen3-VL) do not outperform, and in some cases underperform, their smaller counterparts. This phenomenon reflects an inherent limitation of the existing loosely coupled paradigm, where visual grounding and language generation are connected only through handcrafted intermediate prompts. This process inevitably discards fine-grained spatial structure and cross-object relations, and further amplifies upstream localization noise during secondary encoding, leading to unstable utilization of visual evidence and inconsistent caption quality.

In contrast, our GovLA-Reasoner achieves substantial and consistent improvements across all evaluation metrics by implicitly integrating grounding-aware representations into the language reasoning. Instead of converting detection outputs into symbolic prompts, our adapter adaptively projects and feeds discriminative grounding features into the LLM, allowing continuous spatial cues, language-conditioned responses, and object-centric representations to be jointly leveraged. This implicit coordination mechanism enables the LLM to exploit visual evidence in a more faithful and coherent manner, resulting in more accurate, detailed, and management-oriented descriptions. More importantly, although GovLA-Reasoner only employs a 4B-scale LLM, it still significantly outperforms all compared VLMs, including multiple 8B models. This demonstrates that the proposed framework

$F_{img}$	$F_{query}$	$F_{decoder}$	BLEU-4	METEOR	ROUGE-L	CIDEr-D
$\times$	$\checkmark$	$\checkmark$	17.97	25.00	36.17	14.54
$\checkmark$	$\times$	$\checkmark$	19.62	26.31	37.51	17.81
$\checkmark$	$\checkmark$	$\times$	19.81	26.46	37.45	18.36
$\checkmark$	$\checkmark$	$\checkmark$	<b>20.31</b>	<b>26.63</b>	<b>37.97</b>	<b>20.31</b>

Table 6: Ablation study on the contribution of discrimination features.

not only improves effectiveness, but also achieves superior parameter efficiency, highlighting the advantage of our design.

### 4.3 Ablation Study

Our ablation experiments primarily focus on the necessity and design details of the proposed adapter. The specific experimental results are presented below.

**Necessity of Adapter.** As shown in Table 4, removing the adapter leads to consistent performance degradation across all metrics, which proves that directly exposing LLM to the original grounding features is inadequate. This phenomenon proves that our adapter effectively bridges representation gaps between the vision grounding model and LLM.

**Depth of Adapter.** As shown in Table 5, because we deploy the stacked Transformer blocks to perform the feature refinement, the block number directly determines how thoroughly heterogeneous grounding features can be aligned and fused. Obviously, using a single layer yields limited gains due to insufficient cross-source interaction, while excessively deep adapters bring marginal or even negative effects. The best overall performance is achieved with two layers, suggesting that moderate semantic fusion is sufficient.

**Contribution of Discrimination Features.** Because our adapter takes three groups of grounding-aware features as input, we remove each component individually to evaluate its contribution. As shown in Table 6, excluding any feature consistently degrades performance, confirming the rationality of our multi-source design. Notably, removing  $F_{img}$  causes the most significant performance drop. This is because the original image feature preserves the most comprehensive and fundamental visual information, providing holistic scene context that cannot be fully recovered from the derived discriminative representations alone.

## 5 Conclusion

This work aims to address the critical gaps in management-oriented low-altitude intelligence. On the one hand, we introduced GovLA-10K, the first multimodal benchmark designed around functionally salient, governance-relevant targets, shifting low-altitude research from generic perception to selective and semantics-driven reasoning. On the other hand, we propose GovLA-Reasoner, a unified vision-language reasoning framework that implicitly coordinates visual grounding and language generation via a lightweight feature adapter. By directly projecting grounding-aware visual representations into the LLM feature space, GovLA-Reasoner avoids

the limitations of the explicit prompt construction pipeline. Extensive experiments demonstrate that GovLA-Reasoner consistently outperforms strong mainstream VLM baselines across all captioning metrics, highlighting both its effectiveness and deployment efficiency. We believe this work establishes a new foundation for management-aware low-altitude vision–language systems and opens promising directions for future research in governance-oriented aerial intelligence.

## References

- [Al Mazroa *et al.*, 2025] Alanoud Al Mazroa, Nuha Al-ruwais, Muhammad Kashif Saeed, Kamal M Othman, Randa Allafi, and Ahmed S Salama. Multi class aerial image classification in uav networks employing snake optimization algorithm with deep learning. *Scientific Reports*, 15(1):23872, 2025.
- [Alshehri *et al.*, 2025] Mohammed Alshehri, Tingting Xue, Ghulam Mujtaba, Yahya AlQahtani, Nouf Abdullah Al-mujally, Ahmad Jalal, and Hui Liu. Integrated neural network framework for multi-object detection and recognition using uav imagery. *Frontiers in neurorobotics*, 19:1643011, 2025.
- [An *et al.*, 2025] Xiang An, Yin Xie, Kaicheng Yang, Wenkang Zhang, Xiuwei Zhao, Zheng Cheng, Yirui Wang, Songcen Xu, Changrui Chen, Chunsheng Wu, Huajie Tan, Chunyuan Li, Jing Yang, Jie Yu, Xiyao Wang, Bin Qin, Yumeng Wang, Zizhen Yan, Ziyong Feng, Ziwei Liu, Bo Li, and Jiankang Deng. Llava-onevision-1.5: Fully open framework for democratized multimodal training. In *arXiv*, 2025.
- [Bai *et al.*, 2025a] Shuai Bai, Yuxuan Cai, Ruizhe Chen, Ke-qin Chen, Xionghui Chen, Zesen Cheng, Lianghao Deng, Wei Ding, Chang Gao, Chunjiang Ge, Wenbin Ge, Zhifang Guo, Qidong Huang, Jie Huang, Fei Huang, Binyuan Hui, Shutong Jiang, Zhaohai Li, Mingsheng Li, Mei Li, Kaixin Li, Zicheng Lin, Junyang Lin, Xuejing Liu, Jiawei Liu, Chenglong Liu, Yang Liu, Dayiheng Liu, Shixuan Liu, Dunjie Lu, Ruilin Luo, Chenxu Lv, Rui Men, Lingchen Meng, Xuancheng Ren, Xingzhang Ren, Sibao Song, Yuchong Sun, Jun Tang, Jianhong Tu, Jianqiang Wan, Peng Wang, Pengfei Wang, Qiuyue Wang, Yuxuan Wang, Tianbao Xie, Yiheng Xu, Haiyang Xu, Jin Xu, Zhibo Yang, Mingkun Yang, Jianxin Yang, An Yang, Bowen Yu, Fei Zhang, Hang Zhang, Xi Zhang, Bo Zheng, Humen Zhong, Jingren Zhou, Fan Zhou, Jing Zhou, Yuanzhi Zhu, and Ke Zhu. Qwen3-vl technical report. *arXiv preprint arXiv:2511.21631*, 2025.
- [Bai *et al.*, 2025b] Shuai Bai, Keqin Chen, Xuejing Liu, Jialin Wang, Wenbin Ge, Sibao Song, Kai Dang, Peng Wang, Shijie Wang, Jun Tang, Humen Zhong, Yuanzhi Zhu, Mingkun Yang, Zhaohai Li, Jianqiang Wan, Pengfei Wang, Wei Ding, Zheren Fu, Yiheng Xu, Jiabo Ye, Xi Zhang, Tianbao Xie, Zesen Cheng, Hang Zhang, Zhibo Yang, Haiyang Xu, and Junyang Lin. Qwen2.5-vl technical report. *arXiv preprint arXiv:2502.13923*, 2025.
- [Banerjee and Lavie, 2005] Satantjeev Banerjee and Alon Lavie. Meteor: An automatic metric for mt evaluation with improved correlation with human judgments. In *Proceedings of the acl workshop on intrinsic and extrinsic evaluation measures for machine translation and/or summarization*, pages 65–72, 2005.
- [Cai and Vasconcelos, 2018] Zhaowei Cai and Nuno Vasconcelos. Cascade r-cnn: Delving into high quality object detection. In *Proceedings of the IEEE conference on computer vision and pattern recognition*, pages 6154–6162, 2018.
- [Chen *et al.*, 2019] Kai Chen, Jiaqi Wang, Jiangmiao Pang, Yuhang Cao, Yu Xiong, Xiaoxiao Li, Shuyang Sun, Wansen Feng, Ziwei Liu, Jiarui Xu, et al. Mmdetection: Open mmlab detection toolbox and benchmark. *arXiv preprint arXiv:1906.07155*, 2019.
- [Chen *et al.*, 2025] Yankai Chen, Hongkun Du, and Yutong Zhou. Lightweight network-based semantic segmentation for uavs and its risc-v implementation. *Journal of Technology Innovation and Engineering*, 1(2), 2025.
- [Deng *et al.*, 2025] Xinjie Deng, Michael Shi, Burhan Khan, Yit Hong Choo, Fazal Ghaffar, and Chee Peng Lim. A lightweight cnn model for uav-based image classification. *Soft Computing*, 29(4):2363–2378, 2025.
- [Du *et al.*, 2019] Dawei Du, Pengfei Zhu, Longyin Wen, Xiao Bian, Haibin Lin, Qinghua Hu, Tao Peng, Jiayu Zheng, Xinyao Wang, Yue Zhang, et al. Visdrone-det2019: The vision meets drone object detection in image challenge results. In *Proceedings of the IEEE/CVF international conference on computer vision workshops*, pages 0–0, 2019.
- [Ge *et al.*, 2021] Zheng Ge, Songtao Liu, Feng Wang, Zeming Li, and Jian Sun. YoloX: Exceeding yolo series in 2021. *arXiv preprint arXiv:2107.08430*, 2021.
- [Huang *et al.*, 2025] Bangju Huang, Junhui Li, Wuyang Luan, Jintao Tan, Chenglong Li, and Longyang Huang. Expanding open-vocabulary understanding for uav aerial imagery: A vision–language framework to semantic segmentation. *Drones*, 9(2):155, 2025.
- [Jiang *et al.*, 2025] Xiaoyan Jiang, Khairul Hamimah Abas, and Abdul Rashid Husain. A review: Obstacle perception based on panoramic vision in low-altitude rotorcraft uavs. *Applications of Modelling and Simulation*, 9:213–226, 2025.
- [Lin, 2004] Chin-Yew Lin. Rouge: A package for automatic evaluation of summaries. In *Text summarization branches out*, pages 74–81, 2004.
- [Liu *et al.*, 2025] Shanshan Liu, Xinglin Shen, Shanzhu Xiao, Hanwen Li, and Huamin Tao. A multi-scale feature-fusion multi-object tracking algorithm for scale-variant vehicle tracking in uav videos. *Remote Sensing*, 17(6):1014, 2025.
- [Papineni *et al.*, 2002] Kishore Papineni, Salim Roukos, Todd Ward, and Wei-Jing Zhu. Bleu: a method for automatic evaluation of machine translation. In *Proceedings of the 40th annual meeting of the Association for Computational Linguistics*, pages 311–318, 2002.



- [Paszke *et al.*, 2019] Adam Paszke, Sam Gross, Francisco Massa, Adam Lerer, James Bradbury, Gregory Chanan, Trevor Killeen, Zeming Lin, Natalia Gimelshein, Luca Antiga, et al. Pytorch: An imperative style, high-performance deep learning library. *Advances in neural information processing systems*, 32, 2019.
- [Ren *et al.*, 2016] Shaoqing Ren, Kaiming He, Ross Girshick, and Jian Sun. Faster r-cnn: Towards real-time object detection with region proposal networks. *IEEE transactions on pattern analysis and machine intelligence*, 39(6):1137–1149, 2016.
- [Shermeyer *et al.*, 2021] Jacob Shermeyer, Thomas Hossler, Adam Van Etten, Daniel Hogan, Ryan Lewis, and Daeil Kim. Rareplanes: Synthetic data takes flight. In *Proceedings of the IEEE/CVF Winter Conference on Applications of Computer Vision*, pages 207–217, 2021.
- [Sun *et al.*, 2022] Yiming Sun, Bing Cao, Pengfei Zhu, and Qinghua Hu. Drone-based rgb-infrared cross-modality vehicle detection via uncertainty-aware learning. *IEEE Transactions on Circuits and Systems for Video Technology*, 32(10):6700–6713, 2022.
- [Vedantam *et al.*, 2015] Ramakrishna Vedantam, C Lawrence Zitnick, and Devi Parikh. Cider: Consensus-based image description evaluation. In *Proceedings of the IEEE conference on computer vision and pattern recognition*, pages 4566–4575, 2015.
- [Wang *et al.*, 2025a] Weiyun Wang, Zhangwei Gao, Lixin Gu, Hengjun Pu, Long Cui, Xingguang Wei, Zhaoyang Liu, Linglin Jing, Shenglong Ye, Jie Shao, et al. Internv13.5: Advancing open-source multimodal models in versatility, reasoning, and efficiency. *arXiv preprint arXiv:2508.18265*, 2025.
- [Wang *et al.*, 2025b] Yizhe Wang, Jie Li, Xiaoguang Yang, and Qing Peng. Uav–ground vehicle collaborative delivery in emergency response: A review of key technologies and future trends. *Applied Sciences*, 15(17):9803, 2025.
- [Wang, 2025] Ziming Wang. Technological integration in urban emergency management: Challenges, innovations, and pathways to resilient systems. *Science, Engineering and Technology Proceedings*, 1:30–39, 2025.
- [Wolf *et al.*, 2020] Thomas Wolf, Lysandre Debut, Victor Sanh, Julien Chaumond, Clement Delangue, Anthony Moi, Pierric Cistac, Tim Rault, Remi Louf, Morgan Funtowicz, et al. Transformers: State-of-the-art natural language processing. In *Proceedings of the 2020 conference on empirical methods in natural language processing: system demonstrations*, pages 38–45, 2020.
- [Xu *et al.*, 2025a] Chen Xu, Peng Dongliang, and Gu Yu. Real-time object detection for uav images based on improved yolov5s. *Opto-Electronic Engineering*, 49(3):210372–1, 2025.
- [Xu *et al.*, 2025b] Qi Xu, Zhuoming Xu, Huabin Wang, Yun Chen, and Liang Tao. Online learning discriminative sparse convolution networks for robust uav object tracking. *Knowledge-Based Systems*, 308:112742, 2025.
- [Yang *et al.*, 2025a] An Yang, Anfeng Li, Baosong Yang, Beichen Zhang, Binyuan Hui, Bo Zheng, Bowen Yu, Chang Gao, Chengen Huang, Chenxu Lv, Chujie Zheng, Dayiheng Liu, Fan Zhou, Fei Huang, Feng Hu, Hao Ge, Haoran Wei, Huan Lin, Jialong Tang, Jian Yang, Jianhong Tu, Jianwei Zhang, Jianxin Yang, Jiayi Yang, Jing Zhou, Jingren Zhou, Junyang Lin, Kai Dang, Keqin Bao, Kexin Yang, Le Yu, Lianghao Deng, Mei Li, Mingfeng Xue, Mingze Li, Pei Zhang, Peng Wang, Qin Zhu, Rui Men, Ruize Gao, Shixuan Liu, Shuang Luo, Tianhao Li, Tianyi Tang, Wenbiao Yin, Xingzhang Ren, Xinyu Wang, Xinyu Zhang, Xuancheng Ren, Yang Fan, Yang Su, Yichang Zhang, Yinger Zhang, Yu Wan, Yuqiong Liu, Zekun Wang, Zeyu Cui, Zhenru Zhang, Zhipeng Zhou, and Zihan Qiu. Qwen3 technical report. *arXiv preprint arXiv:2505.09388*, 2025.
- [Yang *et al.*, 2025b] Xinghong Yang, Heqing Li, Wei Zhu, and Yi Zuo. Rshrnet: Improved hrnet-based semantic segmentation for uav rice seedling images in mechanical transplanting quality assessment. *Computers and Electronics in Agriculture*, 234:110273, 2025.
- [Yao *et al.*, 2025] Mufeng Yao, Jinlong Peng, Qingdong He, Bo Peng, Hao Chen, Mingmin Chi, Chao Liu, and Jon Atli Benediktsson. Mm-tracker: Motion mamba for uav-platform multiple object tracking. In *Proceedings of the AAAI Conference on Artificial Intelligence*, volume 39, pages 9409–9417, 2025.
- [Yu *et al.*, 2020] Xuehui Yu, Yuqi Gong, Nan Jiang, Qixiang Ye, and Zhenjun Han. Scale match for tiny person detection. In *Proceedings of the IEEE/CVF winter conference on applications of computer vision*, pages 1257–1265, 2020.
- [Yuhong *et al.*, 2025] Huang Yuhong, Ding Haiyu, Chen Weiyan, Kong Luting, Deng Wei, Li Xin, Liu Yang, Wang Guizhen, and Liu Liang. Towards a low-altitude aerial intelligent network: Vision, challenges, and key technologies. *China Communications*, 22(9):1–21, 2025.
- [Zhang *et al.*, 2022] Hao Zhang, Feng Li, Shilong Liu, Lei Zhang, Hang Su, Jun Zhu, Lionel M Ni, and Heung-Yeung Shum. Dino: Detr with improved denoising anchor boxes for end-to-end object detection. *arXiv preprint arXiv:2203.03605*, 2022.
- [Zhang *et al.*, 2025] Zhen Zhang, Linhuan Jiang, Bo-Hui Tang, Jianchen Liu, Qingwang Wang, Yabin Hu, Liang Huang, and Zhitao Fu. Attention residual hybrid network for unmanned aerial vehicles hyperspectral image classification. *IEEE Journal of Selected Topics in Applied Earth Observations and Remote Sensing*, 2025.
- [Zhao *et al.*, 2024] Xiangyu Zhao, Yicheng Chen, Shilin Xu, Xiangtai Li, Xinjiang Wang, Yining Li, and Hailian Huang. An open and comprehensive pipeline for unified object grounding and detection. *arXiv preprint arXiv:2401.02361*, 2024.
- [Zhou and Wei, 2025] Yu Zhou and Yan Wei. Uav-detr: an enhanced rt-detr architecture for efficient small object detection in uav imagery. *Sensors*, 25(15):4582, 2025.

- [Zhu *et al.*, 2020] Xizhou Zhu, Weijie Su, Lewei Lu, Bin Li, Xiaogang Wang, and Jifeng Dai. Deformable detr: Deformable transformers for end-to-end object detection. *arXiv preprint arXiv:2010.04159*, 2020.
- [Zhu *et al.*, 2025] Jinguo Zhu, Weiyun Wang, Zhe Chen, Zhaoyang Liu, Shenglong Ye, Lixin Gu, Hao Tian, Yuchen Duan, Weijie Su, Jie Shao, et al. Internvl3: Exploring advanced training and test-time recipes for open-source multimodal models. *arXiv preprint arXiv:2504.10479*, 2025.